





Melbourne South - East

Casey - Cardinia Investigation Areas

Legend

-  Investigation Area
-  Existing Urban Area
-  Growth Area Development Land Within UGB
-  Major Employment Area
-  Principal Public Transport Network
-  Urban Growth Boundary
-  Major Road
-  Rail Line / Station

Investigation Area: 5,560 ha
Minimum Required: 2,900 ha



© The State of Victoria, Department of Planning and Community Development, 2008
The State of Victoria does not warrant the accuracy or completeness of information in this publication and any person using or relying upon such information does so on the basis that the State of Victoria shall bear no responsibility or liability whatsoever for any errors, faults, defects or omissions in the information.

