

# Victoria

Source *Victoria in Future 2023*

Contact [policy\\_performance@delwp.vic.gov.au](mailto:policy_performance@delwp.vic.gov.au)



Department of Transport and Planning

## Key indicators: population, households and dwellings

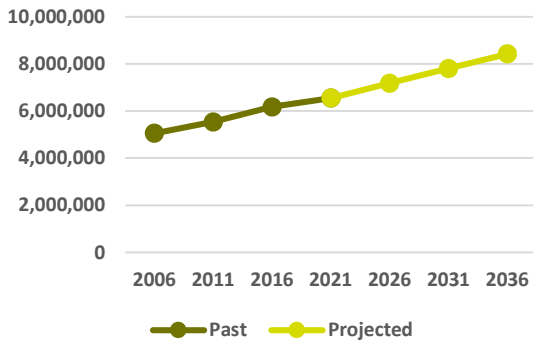
	2021	2026	2031	2036	Change 2021-36	Avg rate* 2021-36
<b>Total population</b>	6,548,000	7,182,000	7,803,000	8,427,000	1,879,000	1.7%
<b>Total dwellings</b>	2,811,000	3,088,000	3,367,000	3,658,000	847,000	1.8%
<b>Total households</b>	2,573,000	2,834,000	3,092,000	3,362,000	788,000	1.8%
<b>Average household size</b>	2.5	2.5	2.5	2.5		

\* Average annual rate of change from 2021 to 2036

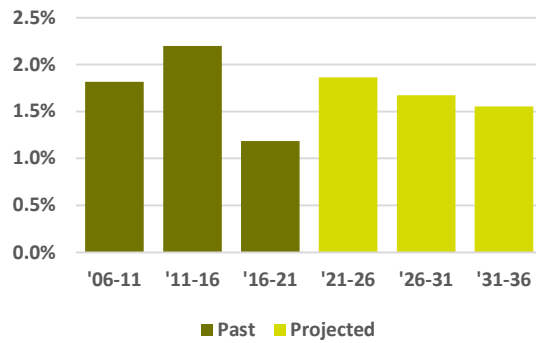
## Long term population change

	2006-11	2011-16	2016-21	2021-26	2026-31	2031-36
<b>Absolute change</b>	477,000	635,000	375,000	634,000	621,000	625,000
<b>Annual average rate of change</b>	1.8%	2.2%	1.2%	1.9%	1.7%	1.6%

## Long term population change

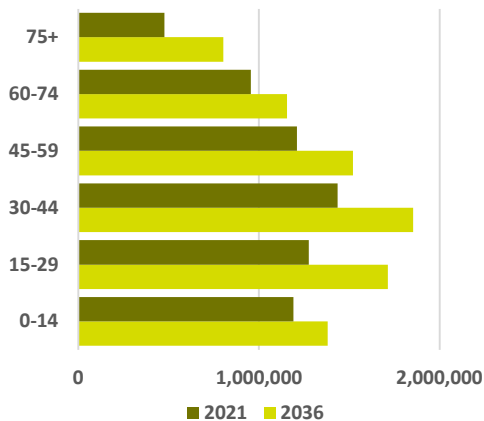


## Annual average rate of population change



## Population by Age

	2021	2036
<b>0-14</b>	1,192,000	1,380,000
<b>15-29</b>	1,276,000	1,714,000
<b>30-44</b>	1,435,000	1,854,000
<b>45-59</b>	1,211,000	1,521,000
<b>60-74</b>	956,000	1,155,000
<b>75+</b>	477,000	803,000



## Households by type

	2021	2036
<b>Family with children*</b>	1,096,000	1,410,000
<b>Couple-only</b>	668,000	900,000
<b>Lone person</b>	675,000	872,000
<b>Group and other</b>	135,000	179,000
<b>Total households</b>	2,573,000	3,362,000

\* Includes families with one or more parent

