










- Constructed
- Under Construction
- Take up 1-2 yrs
- Take up 3-5 yrs
- Take up 6-10 yrs
- Take up 11+ yrs

 No Timing
 Potential Low Density
 Investigation Area
 UGZ (PSP Required)
 Potential Residential

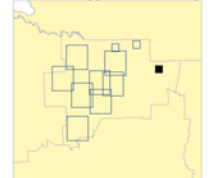
- Constructed
- Under Construction
- Take up 1-2 yrs
- Take up 3-5 yrs
- Take up 6-10 yrs
- Take up 11+ yrs

 No Timing

Minor Infill

 Minor Infill
Constructed

— Cadastral boundary
 — Municipality boundary
 — Major road
 +●+ Railway
 — River, creek



UDP MapsOnline available at:
www.land.vic.gov.au/udp