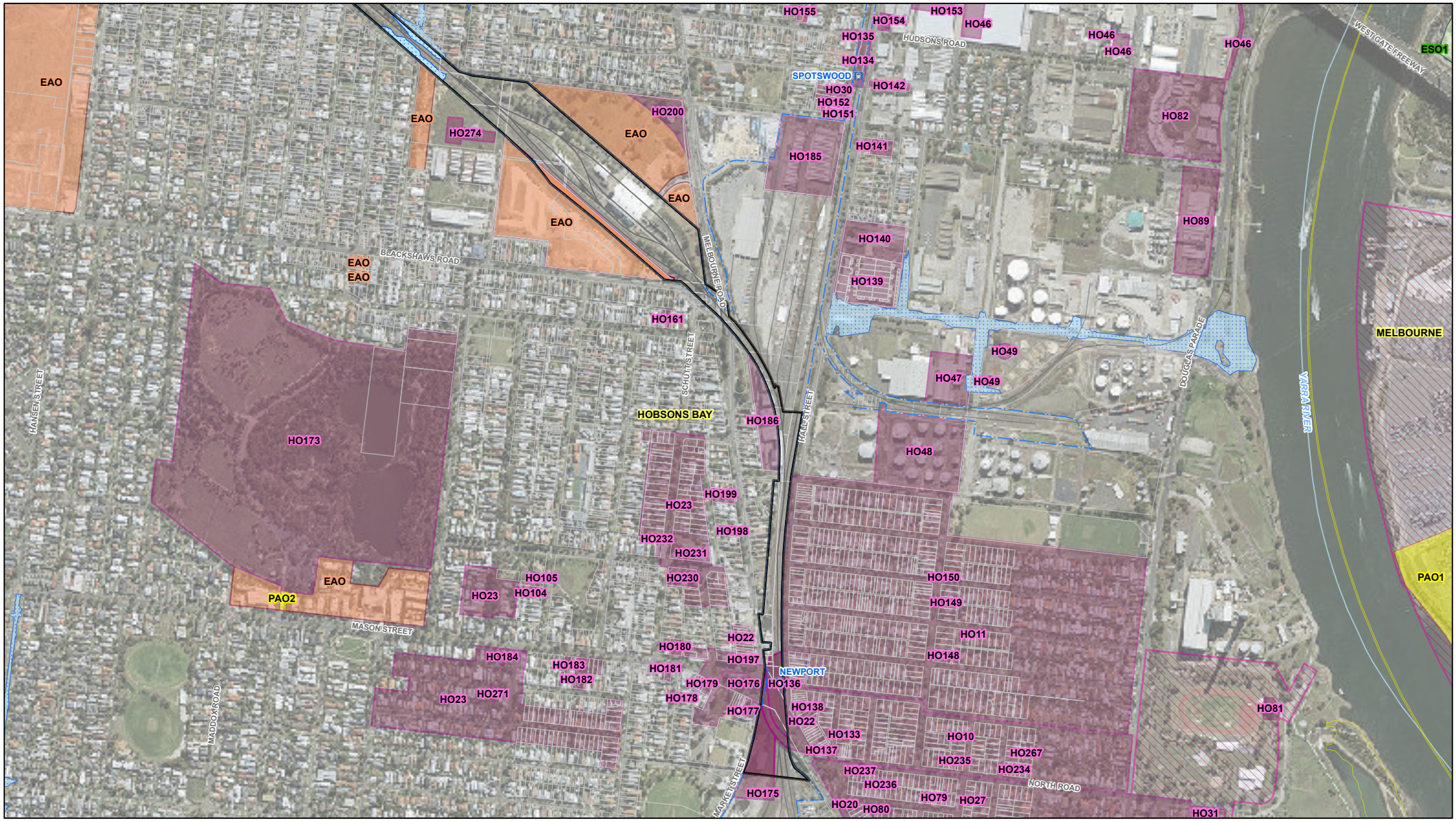

- Rail station
- Rail
- VicTrack Reserve Boundary
- Local Government Area
- Cadastre
- State Land Project Area

Planning Overlay

- DCPO - Development Contributions Plan Overlay
- DDO - Design and Development Overlay
- EAO - Environmental Audit Overlay
- ESO - Environmental Significance Overlay
- HO - Heritage Overlay
- PAO - Public Acquisition Overlay
- SBO - Special Building Overlay

Map 1 of 14

Data Sources:
AJMJV 2021
VicTrack 2021
Vicmap 2021
Aerial photo: DELWP Apr. 2021

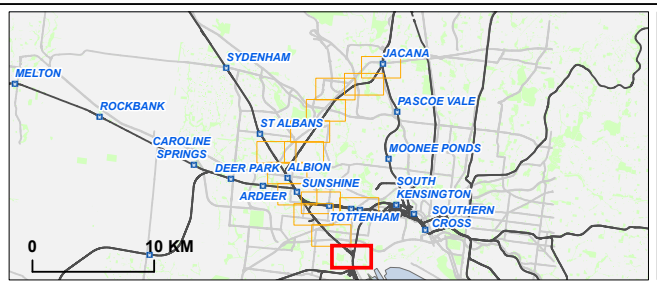

RAIL PROJECTS VICTORIA

AJM Joint Venture

aurecon JACOBS MOTT MACDONALD

Melbourne Airport Rail

Project Wide

Overlays of the State Project Land

Drawing Number:			Revision:
MAR-AJM-PWD-PWD-MAP-XLP-MMN-0490568			A.1
Drawn By: R. Bernardo	Approved By: J. Legendre	Date: 6/09/2021	Map Size: A3

0 230 460
Metres

Coordinate System: GDA 1994 MGA Zone 55

C:\Users\Joe.Rivera1\AJMJV\MAR GIS Team - Documents\640_Site_Plans\VRIP_0357_Planning_PlanningApprovals\VRIP_0357_Planning_PlanningApprovals.aprx

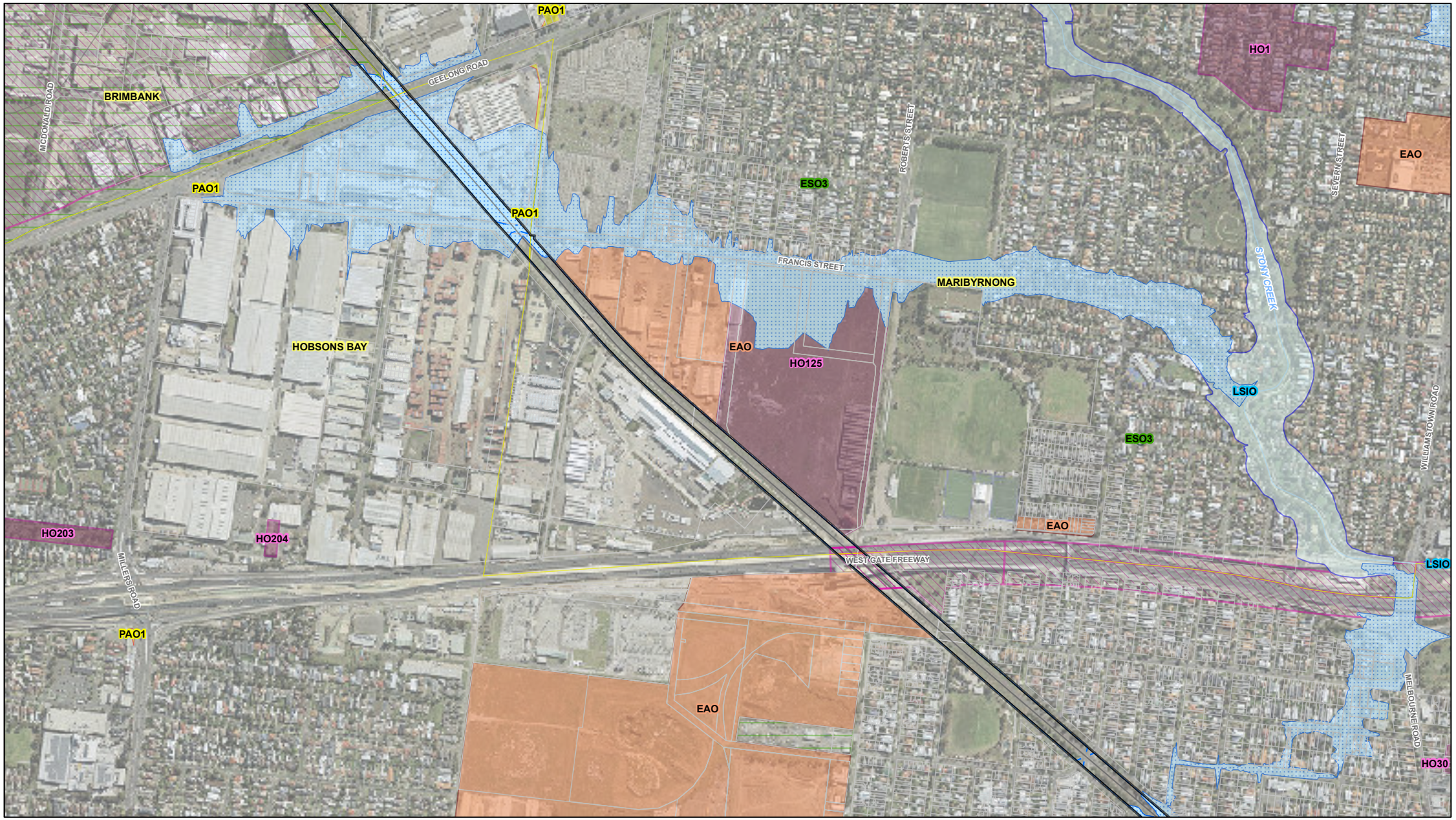

- Rail
- VicTrack Reserve Boundary
- Local Government Area
- Cadastre
- State Land Project Area

Planning Overlay

- DCPO - Development Contributions Plan Overlay
- DDO - Design and Development Overlay
- DPO - Development Plan Overlay
- EAO - Environmental Audit Overlay
- ESO - Environmental Significance Overlay
- HO - Heritage Overlay
- LSIO - Land Subject to Inundation Overlay
- PAO - Public Acquisition Overlay
- SBO - Special Building Overlay

Map 2 of 14

Data Sources:
AJMJV 2021
VicTrack 2021
Vicmap 2021
Aerial photo: DELWP Apr. 2021

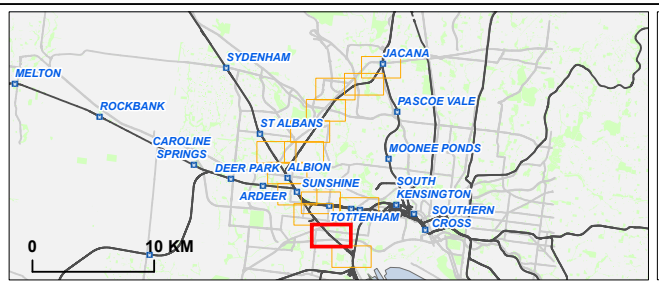

RAIL PROJECTS VICTORIA

AJM Joint Venture

aurecon JACOBS MOTT MACDONALD

Melbourne Airport Rail

Project Wide

Overlays of the State Project Land

Drawing Number:			Revision:
MAR-AJM-PWD-PWD-MAP-XLP-MMN-0490568			A.1
Drawn By: R. Bernardo	Approved By: J. Legendre	Date: 6/09/2021	Map Size: A3

0 230 460
Metres

Coordinate System: GDA 1994 MGA Zone 55

C:\Users\Joe.Rivera1\AJMJV\MAR GIS Team - Documents\640_Site_Plans\VRIP_0357_Planning_PlanningApprovals\VRIP_0357_Planning_PlanningApprovals.aprx

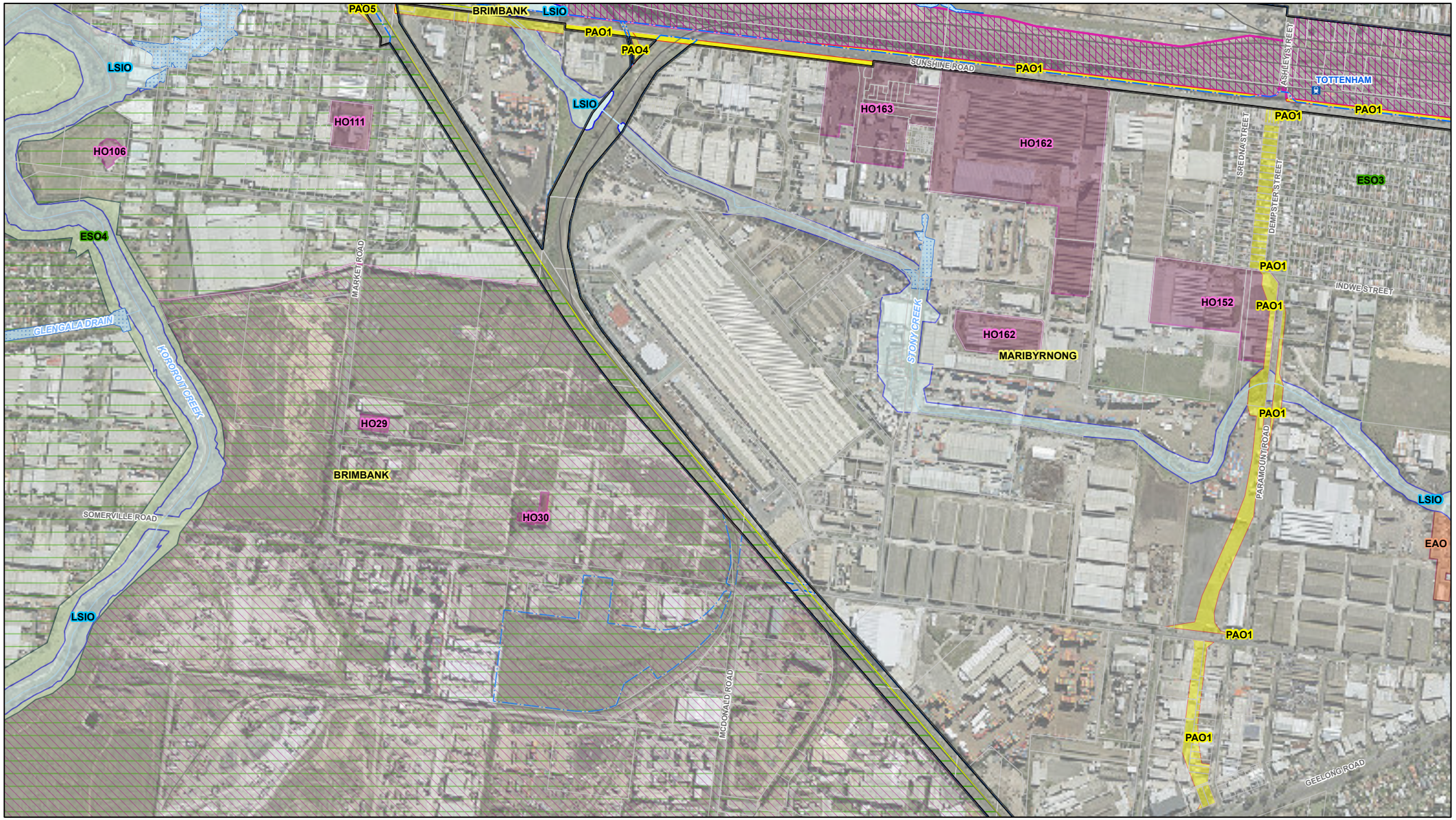

Rail station
Rail
Watercourse
VicTrack Reserve Boundary
Local Government Area
Cadastre
State Land Project Area

Planning Overlay

DCPO - Development Contributions Plan Overlay
DDO - Design and Development Overlay
DPO - Development Plan Overlay
EAO - Environmental Audit Overlay
ESO - Environmental Significance Overlay
HO - Heritage Overlay
LSIO - Land Subject to Inundation Overlay
PAO - Public Acquisition Overlay
SBO - Special Building Overlay

Map 3 of 14

Data Sources:
AJMJV 2021
VicTrack 2021
Vicmap 2021
Aerial photo: DELWP Apr. 2021

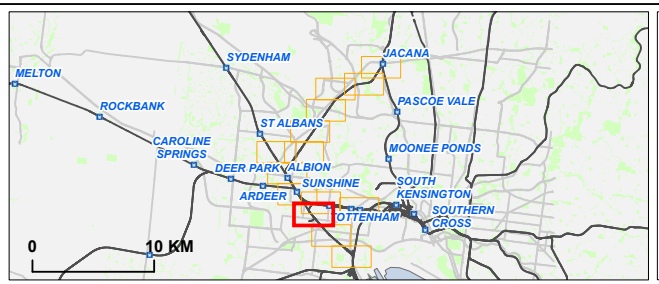

RAIL PROJECTS VICTORIA

AJM Joint Venture

aurecon JACOBS MOTT MACDONALD

Melbourne Airport Rail

Project Wide

Overlays of the State Project Land

Drawing Number:		Revision:
MAR-AJM-PWD-PWD-MAP-XLP-MMN-0490568		A.1
Drawn By: R. Bernardo	Approved By: J. Legendre	Date: 6/09/2021	Map Size: A3

0 230 460
Metres
Coordinate System: GDA 1994 MGA Zone 55

C:\Users\Joe.Rivera1\AJMJV\MAR GIS Team - Documents\640_Site_Plans\VRIP_0357_Planning_PlanningApprovals\VRIP_0357_Planning_PlanningApprovals.aprx

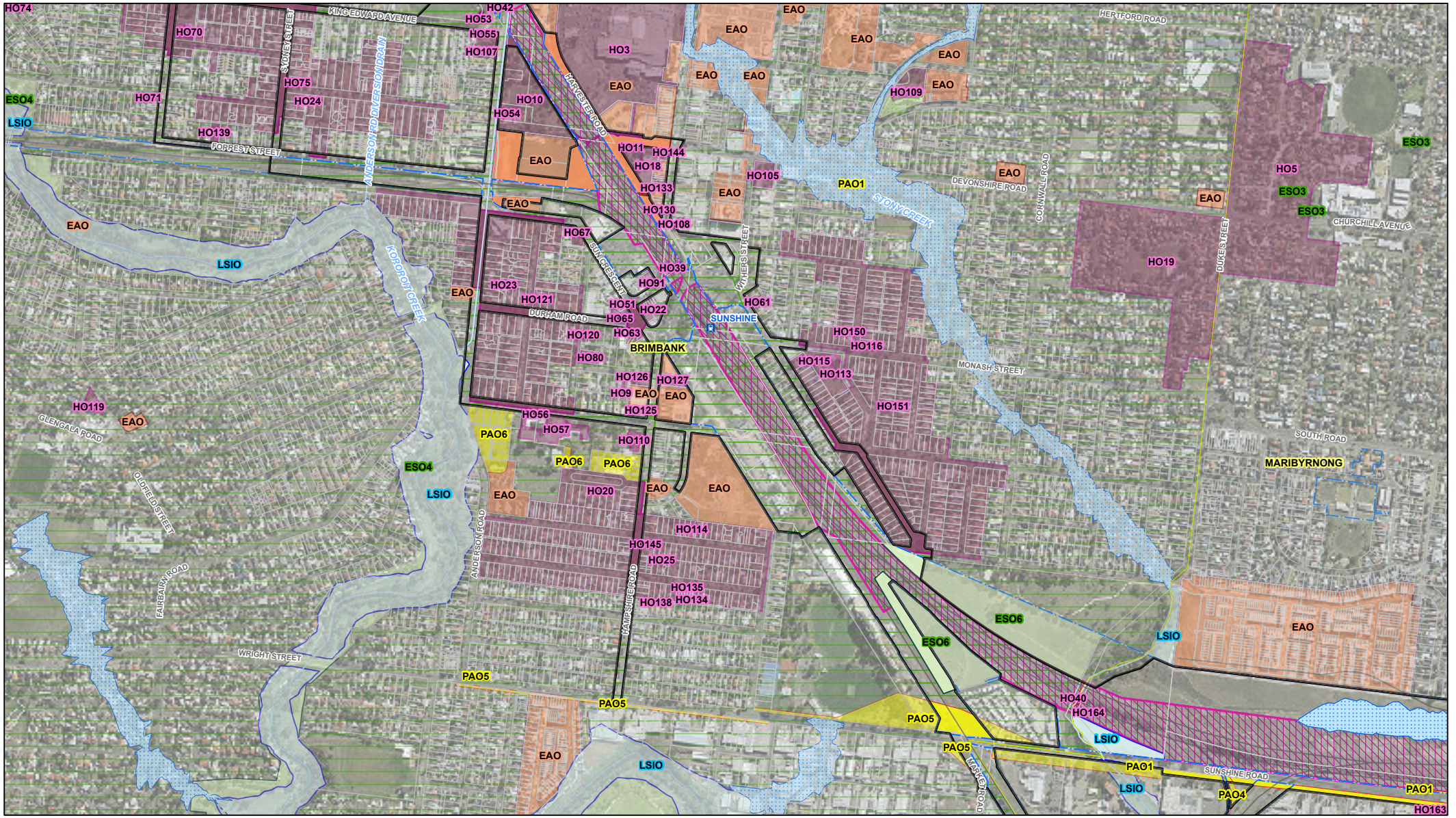

Rail station
Rail
Watercourse
VicTrack Reserve Boundary
Local Government Area
Cadastre
State Land Project Area

Planning Overlay

DCPO - Development Contributions Plan Overlay
DDO - Design and Development Overlay
DPO - Development Plan Overlay
EAO - Environmental Audit Overlay
ESO - Environmental Significance Overlay
HO - Heritage Overlay
LSIO - Land Subject to Inundation Overlay
PAO - Public Acquisition Overlay
SBO - Special Building Overlay
SLO - SignificantLandscape Overlay

Map 4 of 14

Data Sources:
AJMJV 2021
VicTrack 2021
Vicmap 2021
Aerial photo: DELWP Apr. 2021

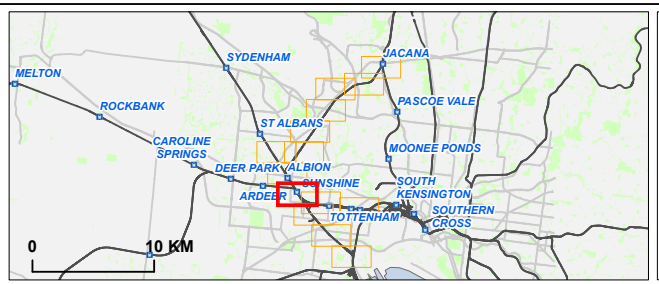

RAIL PROJECTS VICTORIA

AJM Joint Venture

aurecon JACOBS MOTT MACDONALD

Melbourne Airport Rail

Project Wide

Overlays of the State Project Land

Drawing Number:			Revision:
MAR-AJM-PWD-PWD-MAP-XLP-MMN-0490568			A.1
Drawn By: R. Bernardo	Approved By: J. Legendre	Date: 6/09/2021	Map Size: A3

0 230 460
Metres
Coordinate System: GDA 1994 MGA Zone 55

C:\Users\Joe.Rivera1\AJMJV\MAR GIS Team - Documents\640_Site_Plans\VRIP_0357_Planning_PlanningApprovals\VRIP_0357_Planning_PlanningApprovals.aprx

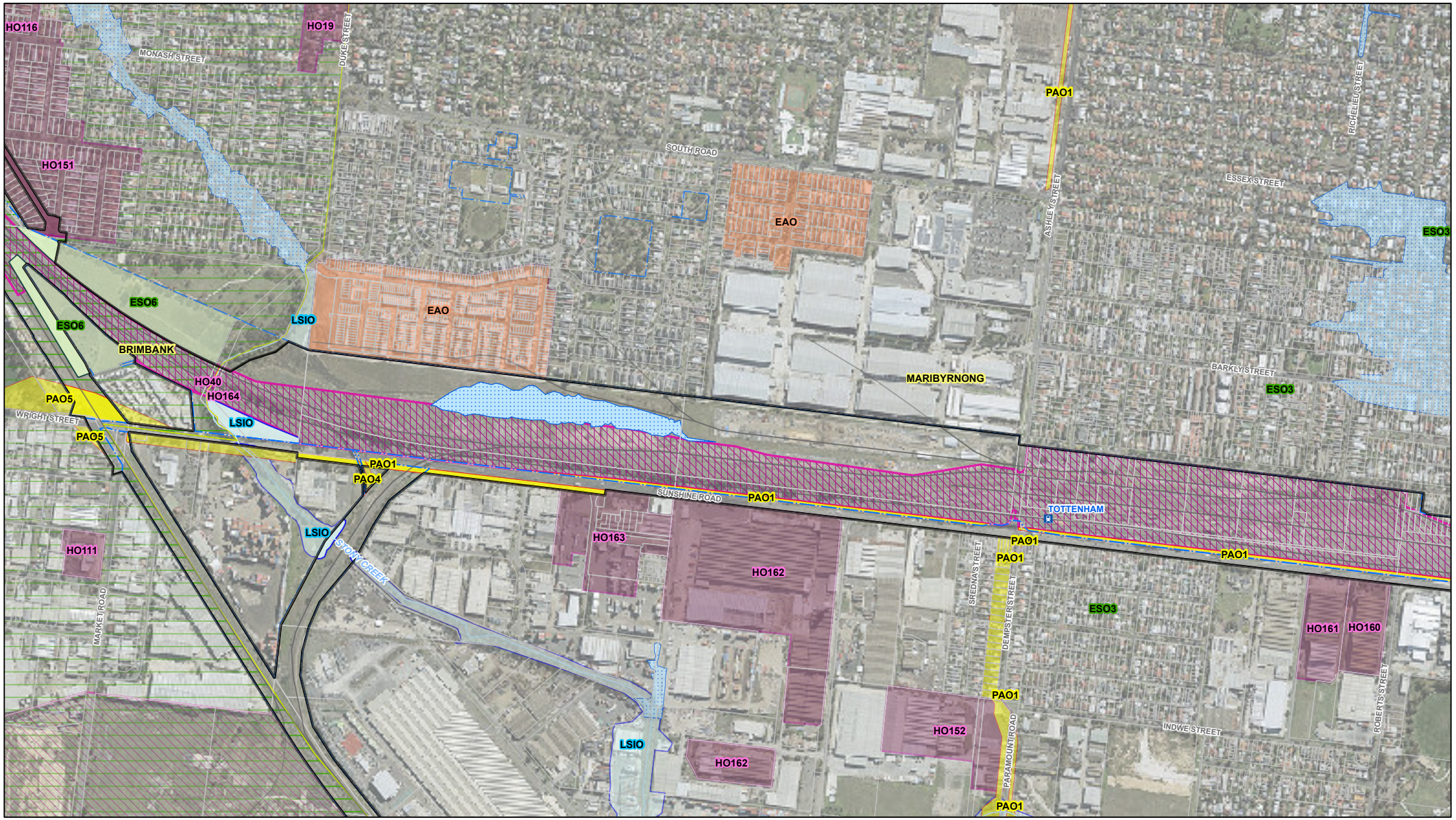

- Rail station
- Rail
- Watercourse
- VicTrack Reserve Boundary
- Local Government Area
- Cadastre
- State Land Project Area

Planning Overlay

- DCPO - Development Contributions Plan Overlay
- DDO - Design and Development Overlay
- DPO - Development Plan Overlay
- EAO - Environmental Audit Overlay
- ESO - Environmental Significance Overlay
- HO - Heritage Overlay
- LSIO - Land Subject to Inundation Overlay
- PAO - Public Acquisition Overlay
- SBO - Special Building Overlay

Map 5 of 14

Data Sources:
AJMJV 2021
VicTrack 2021
Vicmap 2021
Aerial photo: DELWP Apr. 2021

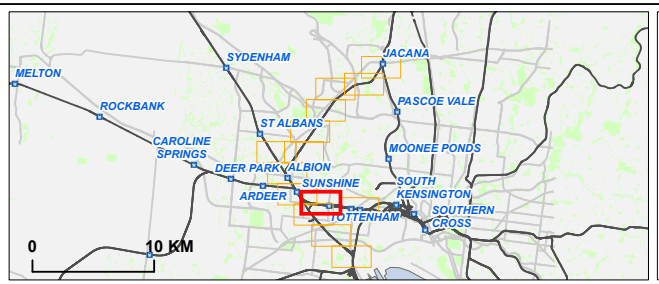

RAIL PROJECTS VICTORIA

AJM Joint Venture

aurecon JACOBS MOTT MACDONALD

Melbourne Airport Rail

Project Wide

Overlays of the State Project Land

Drawing Number:			Revision:
MAR-AJM-PWD-PWD-MAP-XLP-MMN-0490568			A.1
Drawn By: R. Bernardo	Approved By: J. Legendre	Date: 6/09/2021	Map Size: A3

0 230 460
Metres

Coordinate System: GDA 1994 MGA Zone 55

C:\Users\Joe.Rivera1\AJMJV\MAR GIS Team - Documents\640_Site_Plans\VRIP_0357_Planning_PlanningApprovals\VRIP_0357_Planning_PlanningApprovals.aprx

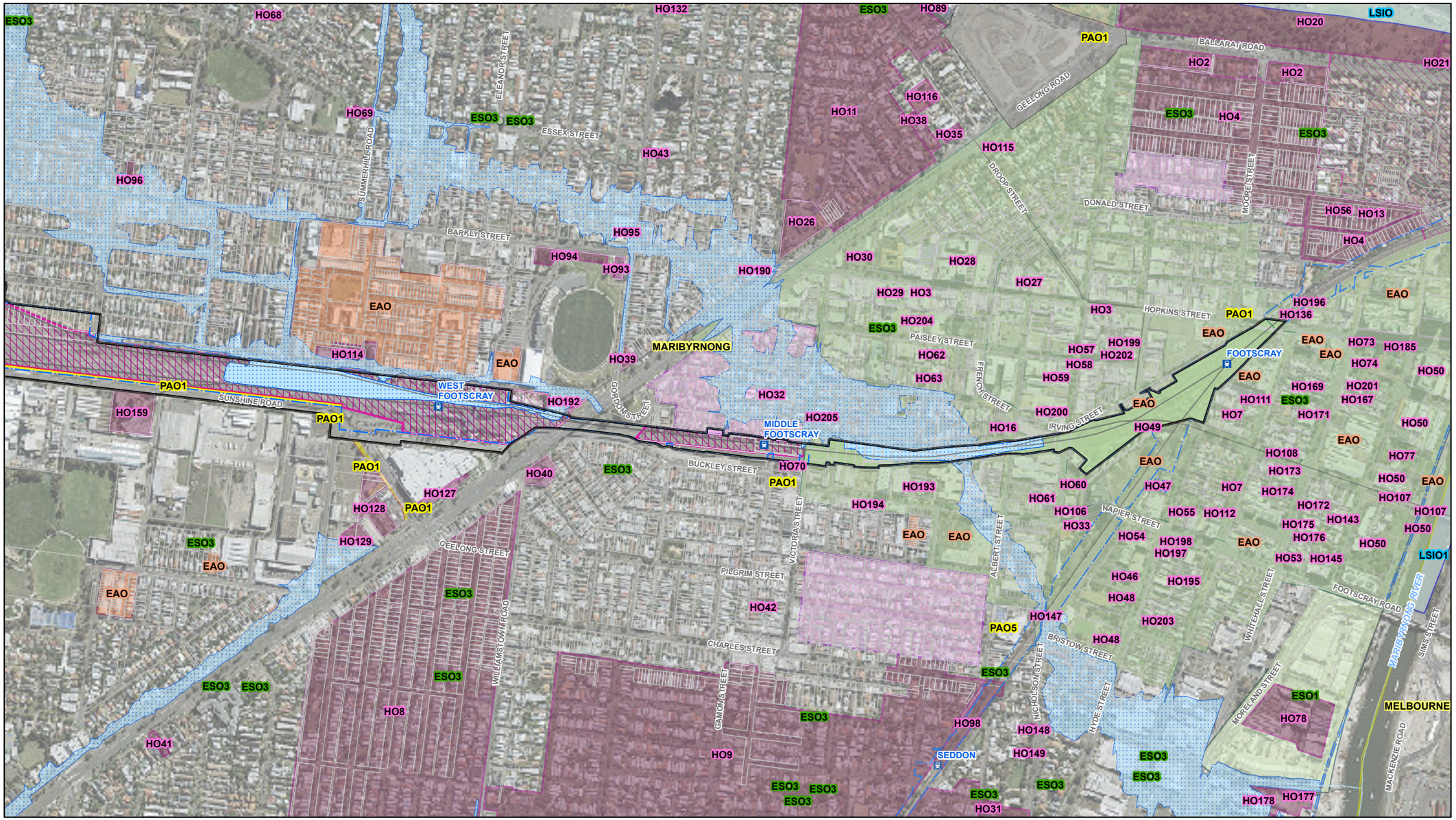

Rail station
Rail
VicTrack Reserve Boundary
Local Government Area
Cadastre
State Land Project Area

Planning Overlay

DCPO - Development Contributions Plan Overlay
DDO - Design and Development Overlay
DPO - Development Plan Overlay
EAO - Environmental Audit Overlay
ESO - Environmental Significance Overlay
FO - Floodway Overlay
HO - Heritage Overlay
IPO - Incorporated Plan Overlay
LSIO - Land Subject to Inundation Overlay
NCO - Neighbourhood Character Overlay
PAO - Public Acquisition Overlay
PO - Parking Overlay
SBO - Special Building Overlay
SCO - Specific Controls Overlay

Map 6 of 14

Data Sources:
AJMJV 2021
VicTrack 2021
Vicmap 2021
Aerial photo: DELWP Apr. 2021

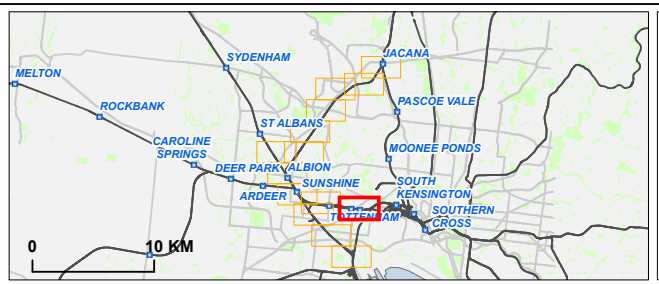

RAIL PROJECTS VICTORIA

AJM Joint Venture

aurecon JACOBS MOTT MACDONALD

Melbourne Airport Rail

Project Wide

Overlays of the State Project Land

Drawing Number:		Revision:
MAR-AJM-PWD-PWD-MAP-XLP-MMN-0490568		A.1
Drawn By: R. Bernardo	Approved By: J. Legendre	Date: 6/09/2021	Map Size: A3

0 230 460
Metres
Coordinate System: GDA 1994 MGA Zone 55

C:\Users\Joe.Rivera1\AJMJV\MAR GIS Team - Documents\640_Site_Plans\VRIP_0357_Planning_PlanningApprovals\VRIP_0357_Planning_PlanningApprovals.aprx

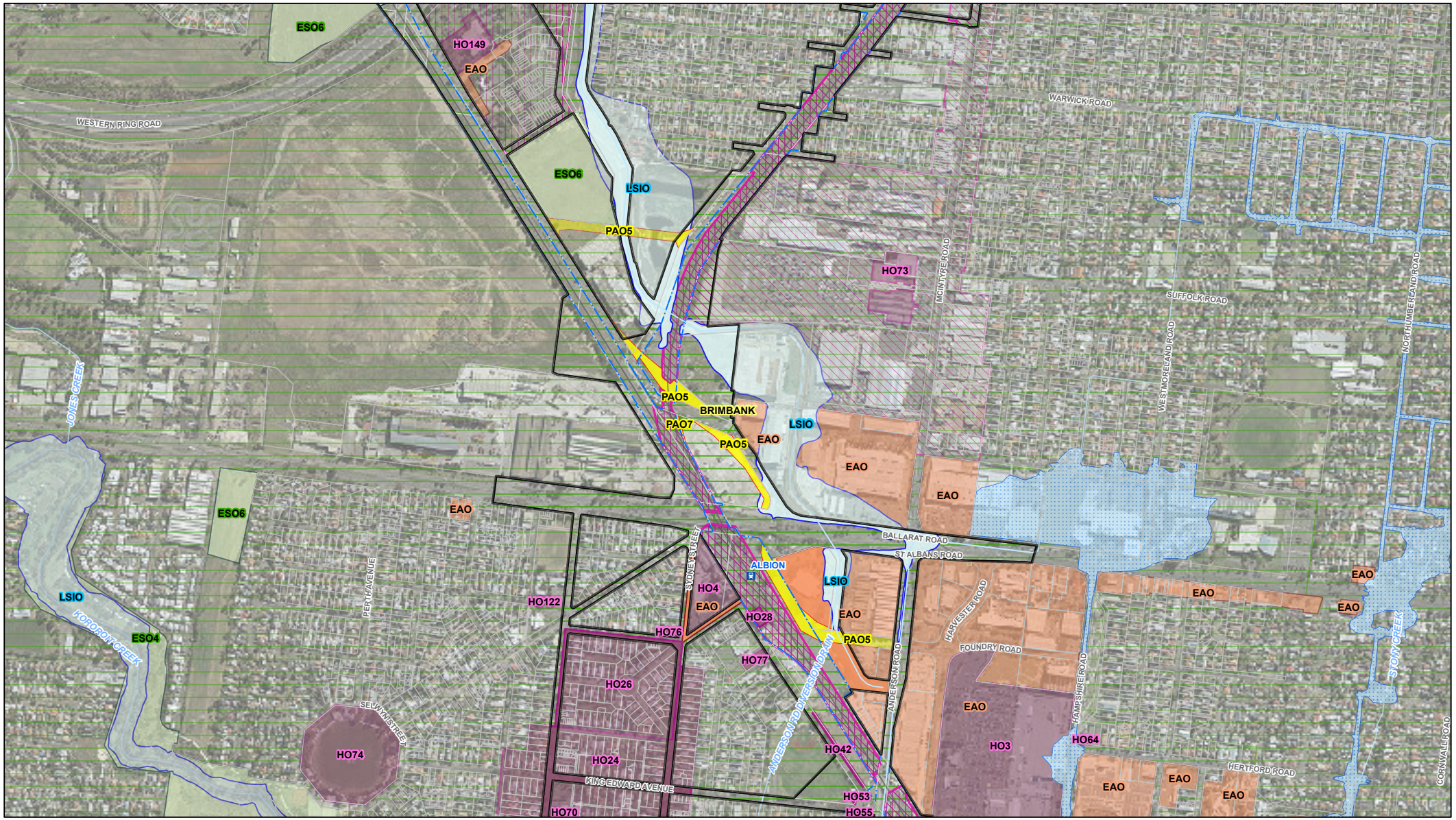

Rail station
Rail
Watercourse
VicTrack Reserve Boundary
Local Government Area
Cadastre
State Land Project Area

Planning Overlay

DCPO - Development Contributions Plan Overlay
DDO - Design and Development Overlay
DPO - Development Plan Overlay
EAO - Environmental Audit Overlay
ESO - Environmental Significance Overlay
HO - Heritage Overlay
LSIO - Land Subject to Inundation Overlay
PAO - Public Acquisition Overlay
SBO - Special Building Overlay

Map 7 of 14

Data Sources:
AJMJV 2021
VicTrack 2021
Vicmap 2021
Aerial photo: DELWP Apr. 2021

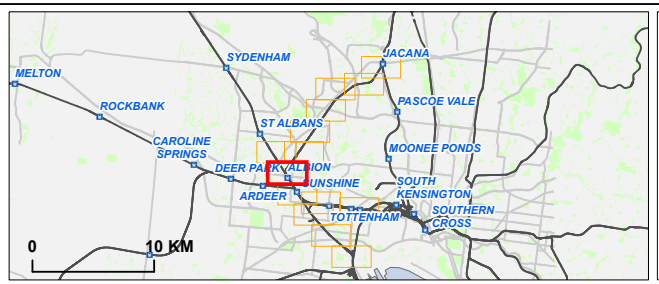

RAIL PROJECTS VICTORIA

AJM Joint Venture

aurecon JACOBS MOTT MACDONALD

Melbourne Airport Rail

Project Wide

Overlays of the State Project Land

Drawing Number:		Revision:
MAR-AJM-PWD-PWD-MAP-XLP-MMN-0490568		A.1
Drawn By: R. Bernardo	Approved By: J. Legendre	Date: 6/09/2021	Map Size: A3

0 230 460
Metres
Coordinate System: GDA 1994 MGA Zone 55

C:\Users\Joe.Rivera1\AJMJV\MAR GIS Team - Documents\640_Site_Plans\VRIP_0357_Planning_PlanningApprovals\VRIP_0357_Planning_PlanningApprovals.aprx

Rail
Watercourse
VicTrack Reserve Boundary
Local Government Area
Cadastre
State Land Project Area

Planning Overlay

DCPO - Development Contributions Plan Overlay
DDO - Design and Development Overlay
DPO - Development Plan Overlay
EAO - Environmental Audit Overlay
ESO - Environmental Significance Overlay
HO - Heritage Overlay
LSIO - Land Subject to Inundation Overlay
SBO - Special Building Overlay
SCO - Specific Controls Overlay

Map 8 of 14

Data Sources:
AJMJV 2021
VicTrack 2021
Vicmap 2021
Aerial photo: DELWP Apr. 2021

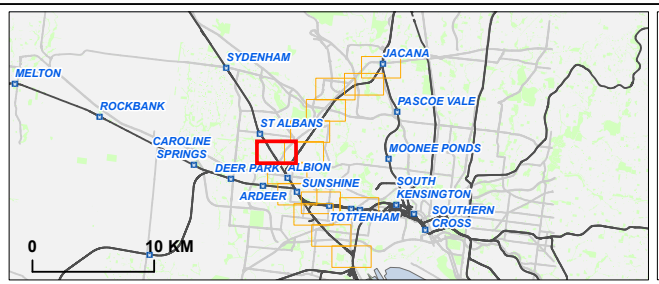

RAIL PROJECTS VICTORIA

AJM Joint Venture

aurecon JACOBS

MOTT MACDONALD

Melbourne Airport Rail

Project Wide

Overlays of the State Project Land

Drawing Number:			Revision:
MAR-AJM-PWD-PWD-MAP-XLP-MMN-0490568			A.1
Drawn By: R. Bernardo	Approved By: J. Legendre	Date: 6/09/2021	Map Size: A3

0 230 460
Metres

Coordinate System: GDA 1994 MGA Zone 55

C:\Users\Joe.Rivera1\AJMJV\MAR GIS Team - Documents\640_Site_Plans\VRIP_0357_Planning_PlanningApprovals\VRIP_0357_Planning_PlanningApprovals.aprx

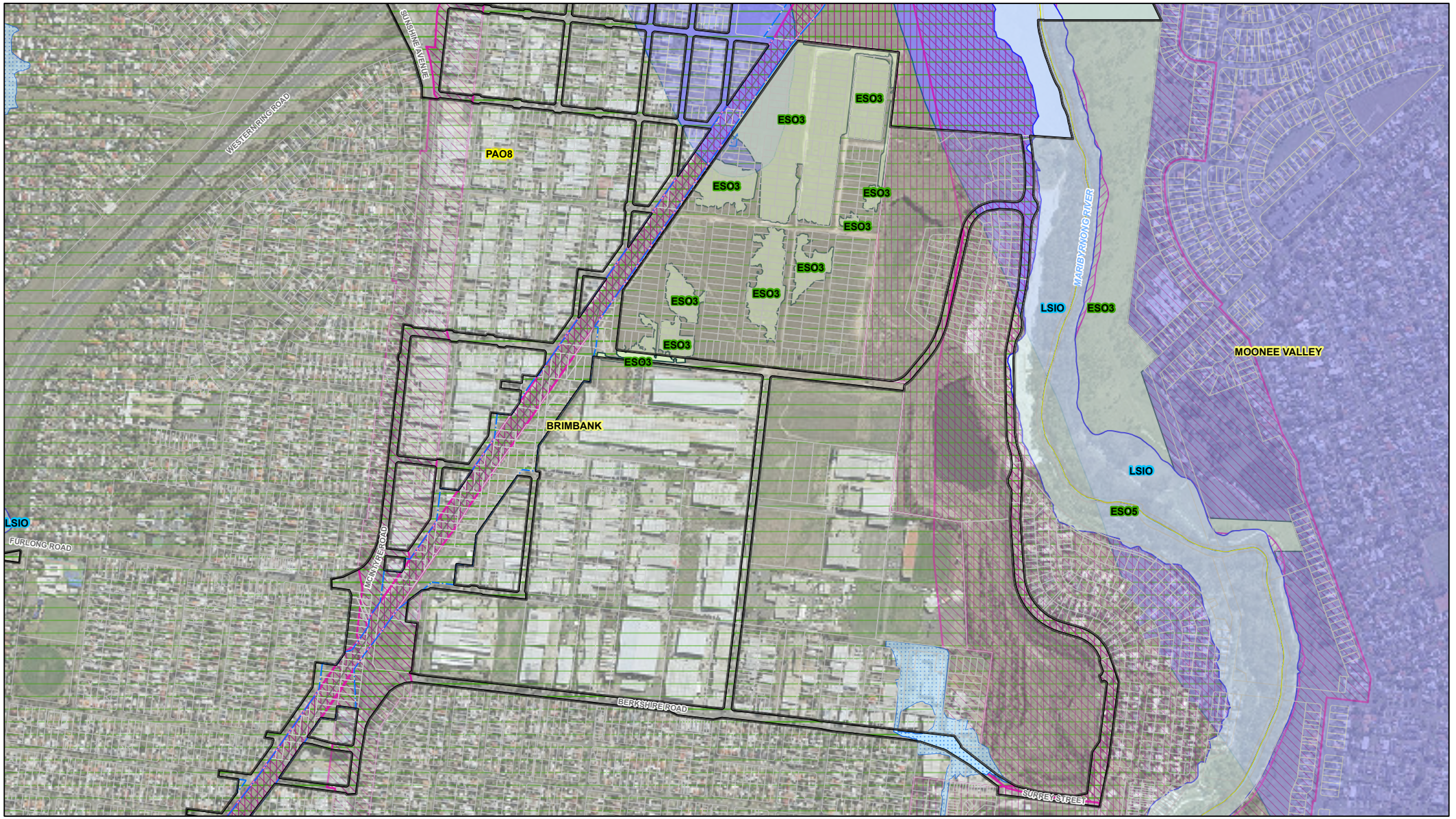

- Rail
- Watercourse
- VicTrack Reserve Boundary
- Local Government Area
- Cadastre
- State Land Project Area

Planning Overlay

- DCPO - Development Contributions Plan Overlay
- DDO - Design and Development Overlay
- DPO - Development Plan Overlay
- ESO - Environmental Significance Overlay
- IPO - Incorporated Plan Overlay
- LSIO - Land Subject to Inundation Overlay
- PAO - Public Acquisition Overlay
- SBO - Special Building Overlay

Map 9 of 14

Data Sources:
AJMJV 2021
VicTrack 2021
Vicmap 2021
Aerial photo: DELWP Apr. 2021

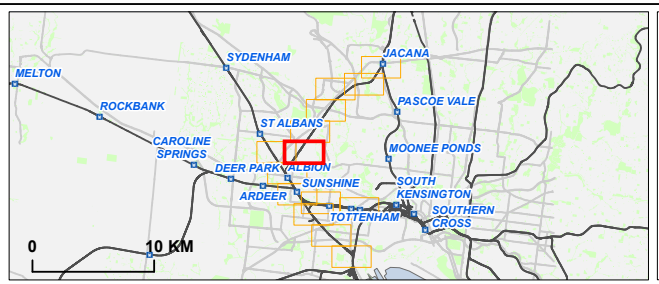

RAIL PROJECTS VICTORIA

AJM Joint Venture

aurecon JACOBS MOTT MACDONALD

Melbourne Airport Rail

Project Wide

Overlays of the State Project Land

Drawing Number:			Revision:
MAR-AJM-PWD-PWD-MAP-XLP-MMN-0490568			A.1
Drawn By: R. Bernardo	Approved By: J. Legendre	Date: 6/09/2021	Map Size: A3

0 230 460
Metres

Coordinate System: GDA 1994 MGA Zone 55

C:\Users\Joe.Rivera1\AJMJV\MAR GIS Team - Documents\640_Site_Plans\VRIP_0357_Planning_PlanningApprovals\VRIP_0357_Planning_PlanningApprovals.aprx

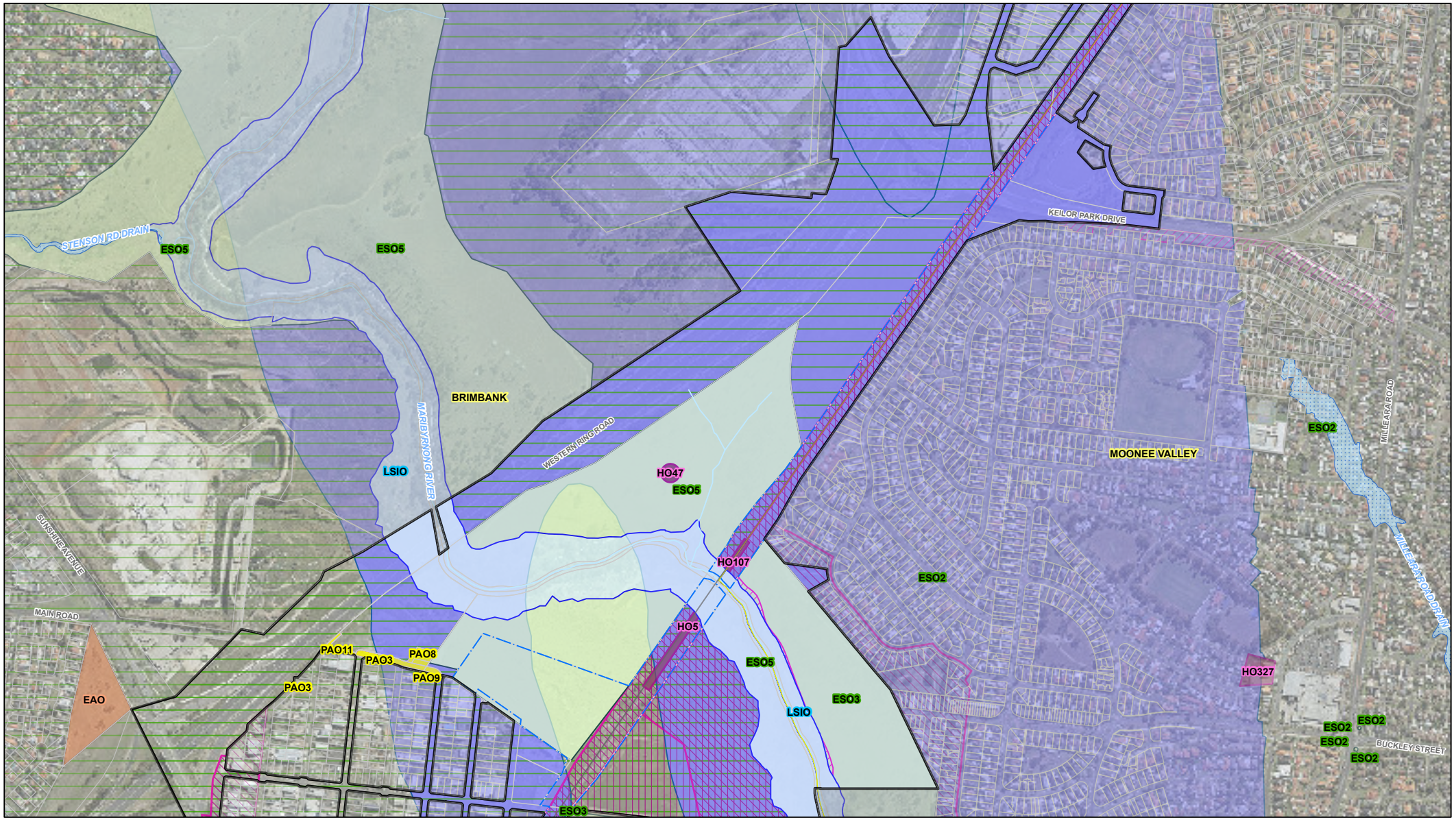

- Rail
- Watercourse
- VicTrack Reserve Boundary
- Local Government Area
- Cadastre
- State Land Project Area

Planning Overlay

- DCPO - Development Contributions Plan Overlay
- DDO - Design and Development Overlay
- DPO - Development Plan Overlay
- EAO - Environmental Audit Overlay
- ESO - Environmental Significance Overlay
- HO - Heritage Overlay
- IPO - Incorporated Plan Overlay
- LSIO - Land Subject to Inundation Overlay
- PAO - Public Acquisition Overlay
- SBO - Special Building Overlay

Map 10 of 14

Data Sources:
AJMJV 2021
VicTrack 2021
Vicmap 2021
Aerial photo: DELWP Apr. 2021

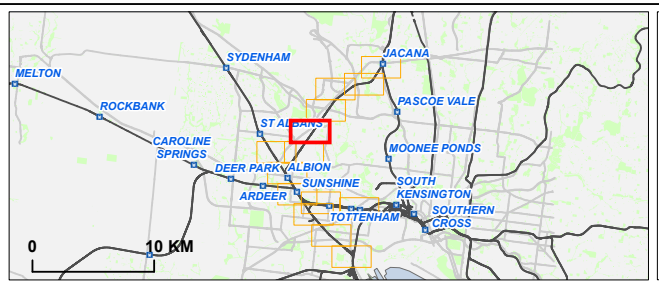

RAIL PROJECTS VICTORIA

AJM Joint Venture

aurecon JACOBS MOTT MACDONALD

Melbourne Airport Rail

Project Wide

Overlays of the State Project Land

Drawing Number:			Revision:
MAR-AJM-PWD-PWD-MAP-XLP-MMN-0490568			A.1
Drawn By: R. Bernardo	Approved By: J. Legendre	Date: 6/09/2021	Map Size: A3

0 230 460
Metres

Coordinate System: GDA 1994 MGA Zone 55

C:\Users\Joe.Rivera1\AJMJV\MAR GIS Team - Documents\640_Site_Plans\VRIP_0357_Planning_PlanningApprovals\VRIP_0357_Planning_PlanningApprovals.aprx

HO7
HO14
HO48
EAO
OLD CALDER HIGHWAY
HO97
CALDER FREEWAY
BRIMBANK
HO50
KEILOR PARK DRIVE
MARIBYRNONG RIVER
ESO5
ESO5
LSIO
WESTERN RING ROAD
PAO7
PAO1
HO37
PAO7
STEELE CREEK
LSIO
FULLARTON ROAD
WOORITE PLACE
MOONEE VALLEY
KEILOR ROAD
ESO2
ESO2
ESO2
ESO2
ESO2
ESO2
ESO2
ESO2
ESO2
ESO2
ESO2
ESO2
ESO2
ESO2
MILLEARA ROAD
HO432
ESO2
ESO2
ESO2
ESO2
ESO2
HO344
ESO2
LSIO
LSIO

- Rail
- Watercourse
- VicTrack Reserve Boundary
- Local Government Area
- Cadastre
- State Land Project Area

Planning Overlay

- DCPO - Development Contributions Plan Overlay
- DDO - Design and Development Overlay
- DPO - Development Plan Overlay
- EAO - Environmental Audit Overlay
- ESO - Environmental Significance Overlay
- HO - Heritage Overlay
- LSIO - Land Subject to Inundation Overlay
- PAO - Public Acquisition Overlay
- SBO - Special Building Overlay

Map 11 of 14

Data Sources:
AJMJV 2021
VicTrack 2021
Vicmap 2021
Aerial photo: DELWP Apr. 2021

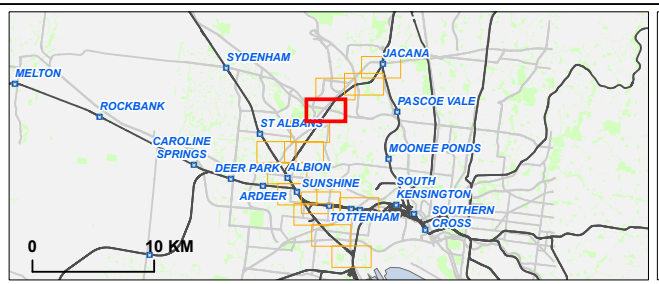

RAIL PROJECTS VICTORIA

AJM Joint Venture

aurecon JACOBS MOTT MACDONALD

Melbourne Airport Rail

Project Wide

Overlays of the State Project Land

Drawing Number:			Revision:
MAR-AJM-PWD-PWD-MAP-XLP-MMN-0490568			A.1
Drawn By: R. Bernardo	Approved By: J. Legendre	Date: 6/09/2021	Map Size: A3

0 230 460
Metres

Coordinate System: GDA 1994 MGA Zone 55

C:\Users\Joe.Rivera1\AJMJV\MAR GIS Team - Documents\640_Site_Plans\VRIP_0357_Planning_PlanningApprovals\VRIP_0357_Planning_PlanningApprovals.aprx

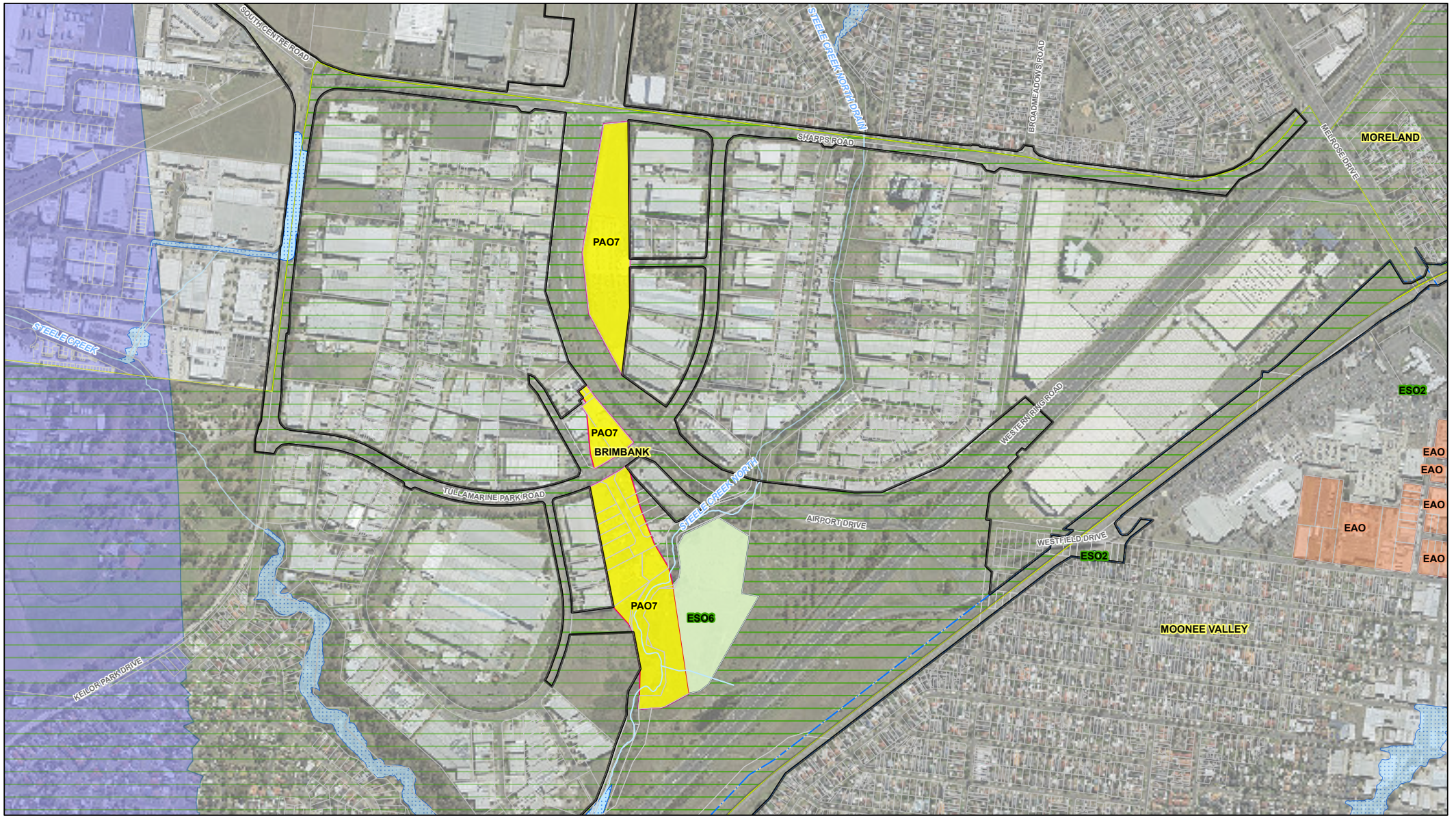

- Rail
- Watercourse
- VicTrack Reserve Boundary
- Local Government Area
- Cadastre
- State Land Project Area

Planning Overlay

- DCPO - Development Contributions Plan Overlay
- DDO - Design and Development Overlay
- DPO - Development Plan Overlay
- EAO - Environmental Audit Overlay
- ESO - Environmental Significance Overlay
- PAO - Public Acquisition Overlay
- SBO - Special Building Overlay

Map 12 of 14

Data Sources:
AJMJV 2021
VicTrack 2021
Vicmap 2021
Aerial photo: DELWP Apr. 2021

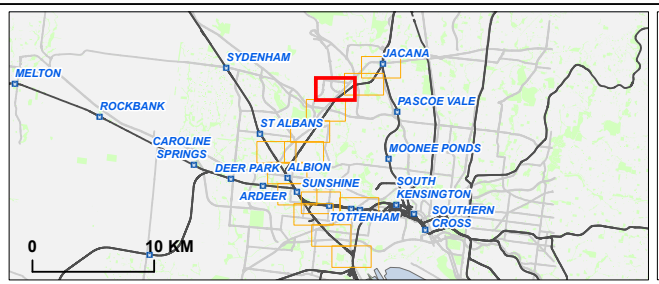

RAIL PROJECTS VICTORIA

AJM Joint Venture

aurecon JACOBS MOTT MACDONALD

Melbourne Airport Rail

Project Wide

Overlays of the State Project Land

Drawing Number:			Revision:
MAR-AJM-PWD-PWD-MAP-XLP-MMN-0490568			A.1
Drawn By: R. Bernardo	Approved By: J. Legendre	Date: 6/09/2021	Map Size: A3

0 230 460
Metres
Coordinate System: GDA 1994 MGA Zone 55

C:\Users\Joe.Rivera1\AJMJV\MAR GIS Team - Documents\640_Site_Plans\VRIP_0357_Planning_PlanningApprovals\VRIP_0357_Planning_PlanningApprovals.aprx

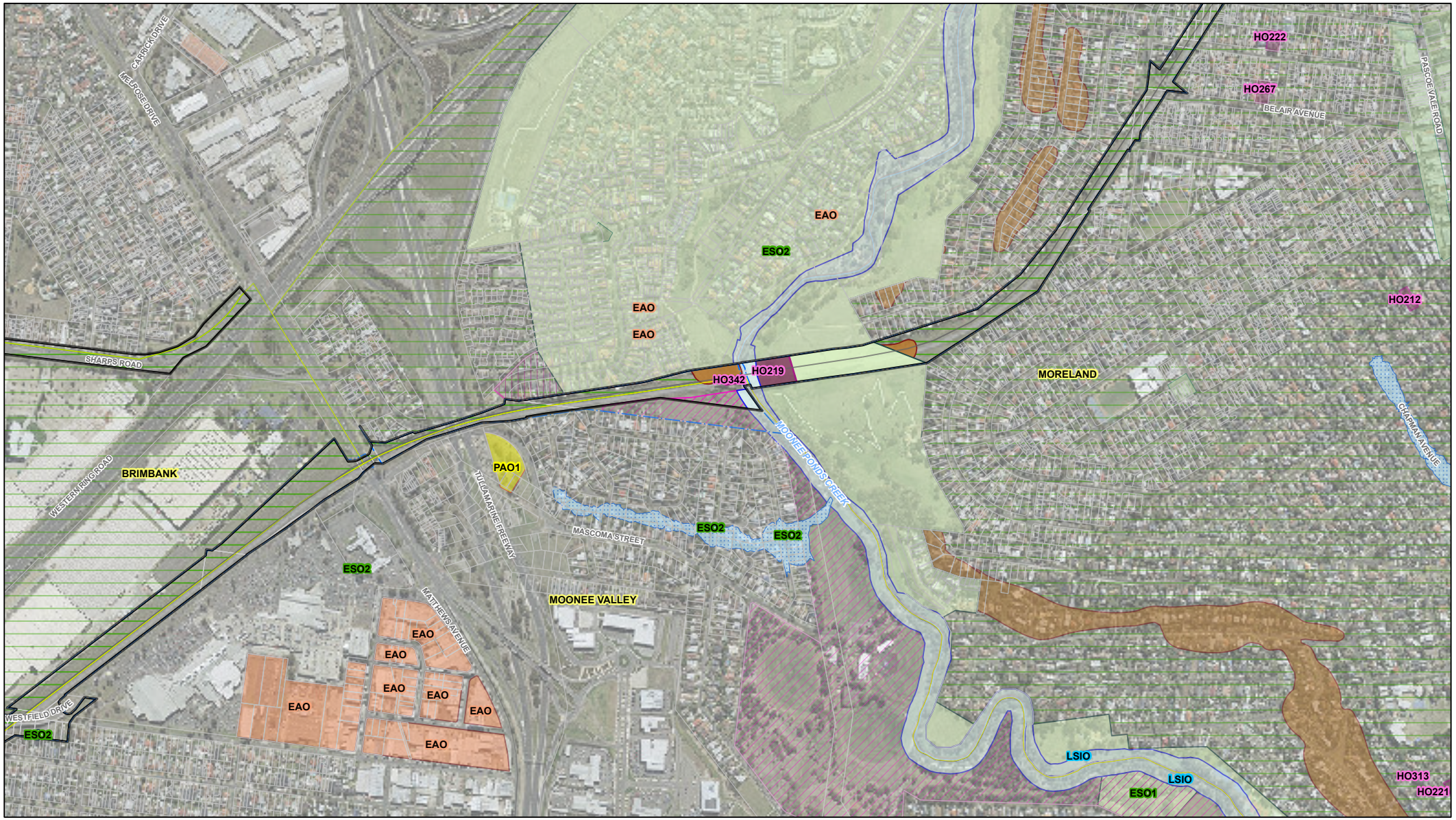

- Rail
- Watercourse
- VicTrack Reserve Boundary
- Local Government Area
- Cadastre
- State Land Project Area

Planning Overlay

- DCPO - Development Contributions Plan Overlay
- DPO - Development Plan Overlay
- EAO - Environmental Audit Overlay
- EMO - Erosion Management Overlay
- ESO - Environmental Significance Overlay
- HO - Heritage Overlay
- IPO - Incorporated Plan Overlay
- LSIO - Land Subject to Inundation Overlay
- PAO - Public Acquisition Overlay
- PO - Parking Overlay
- SBO - Special Building Overlay

Map 13 of 14

Data Sources:
AJMJV 2021
VicTrack 2021
Vicmap 2021
Aerial photo: DELWP Apr. 2021

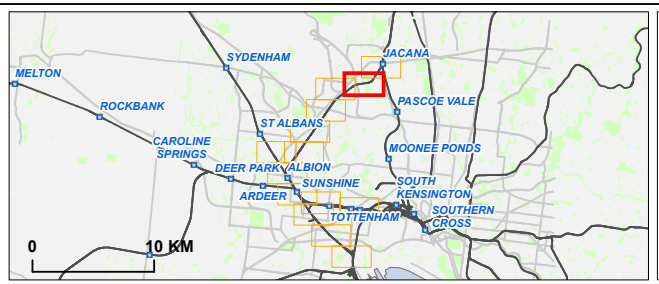

RAIL PROJECTS VICTORIA

AJM Joint Venture

aurecon JACOBS MOTT MACDONALD

Melbourne Airport Rail

Project Wide

Overlays of the State Project Land

Drawing Number:			Revision:
MAR-AJM-PWD-PWD-MAP-XLP-MMN-0490568			A.1
Drawn By: R. Bernardo	Approved By: J. Legendre	Date: 6/09/2021	Map Size: A3

0 230 460
Metres

Coordinate System: GDA 1994 MGA Zone 55

C:\Users\Joe.Rivera1\AJMJV\MAR GIS Team - Documents\640_Site_Plans\VRIP_0357_Planning_PlanningApprovals\VRIP_0357_Planning_PlanningApprovals.aprx

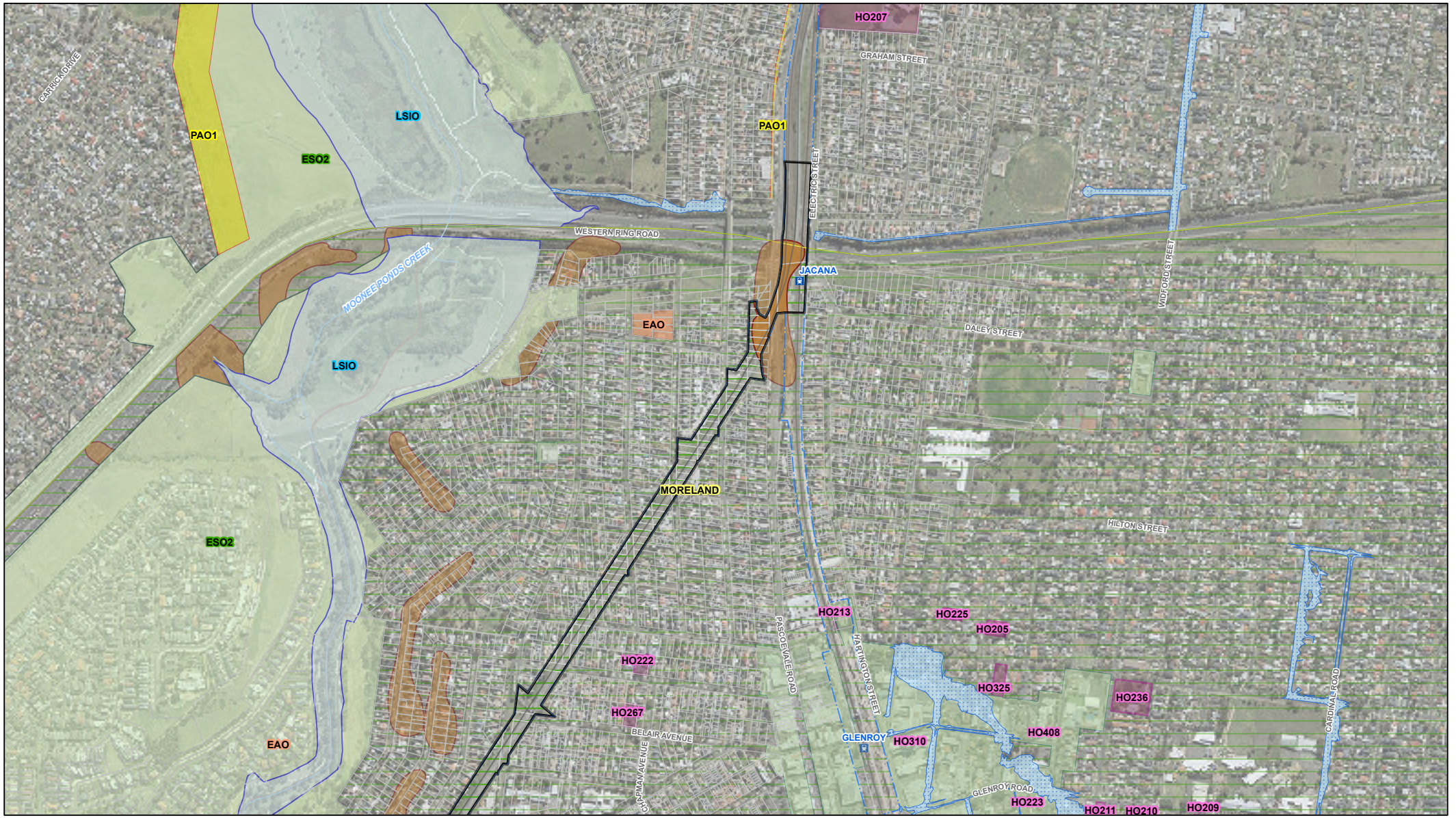

Rail station
Rail
VicTrack Reserve Boundary
Local Government Area
Cadastre
State Land Project Area

Planning Overlay

DCPO - Development Contributions Plan Overlay
DPO - Development Plan Overlay
EAO - Environmental Audit Overlay
EMO - Erosion Management Overlay
ESO - Environmental Significance Overlay
HO - Heritage Overlay
LSIO - Land Subject to Inundation Overlay
PAO - Public Acquisition Overlay
PO - Parking Overlay
SBO - Special Building Overlay

Map 14 of 14

Data Sources:
AJMJV 2021
VicTrack 2021
Vicmap 2021
Aerial photo: DELWP Apr. 2021

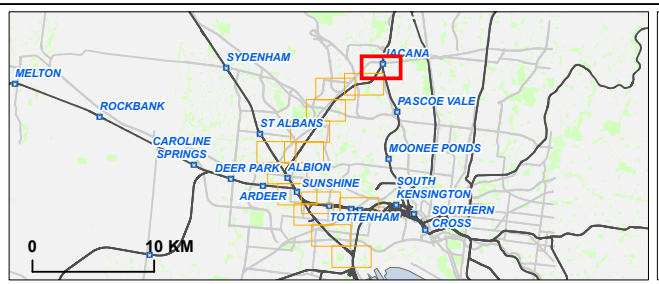

RAIL PROJECTS VICTORIA

AJM Joint Venture

aurecon JACOBS

MOTT MACDONALD

Melbourne Airport Rail

Project Wide

Overlays of the State Project Land

Drawing Number:			Revision:
MAR-AJM-PWD-PWD-MAP-XLP-MMN-0490568			A.1
Drawn By: R. Bernardo	Approved By: J. Legendre	Date: 6/09/2021	Map Size: A3

0 230 460
Metres

Coordinate System: GDA 1994 MGA Zone 55

C:\Users\Joe.Rivera1\AJMJV\MAR GIS Team - Documents\640_Site_Plans\VRIP_0357_Planning_PlanningApprovals\VRIP_0357_Planning_PlanningApprovals.aprx