



















Moyne - Hawkesdale



Broadhectare






-  Constructed
 -  Under Construction
 -  Take up 1-2 yrs
 -  Take up 3-5 yrs
 -  Take up 6-10 yrs
 -  Take up 11+ yrs
-  No Timing
 -  Potential Low Density
 -  Investigation Area
 -  UGZ (PSP Required)
 -  Potential Residential

Major Infill

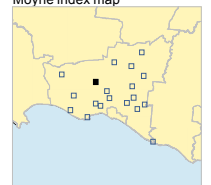
-  Constructed
 -  Under Construction
 -  Take up 1-2 yrs
 -  Take up 3-5 yrs
 -  Take up 6-10 yrs
 -  Take up 11+ yrs
-  No Timing

Minor Infill

-  Minor Infill
-  Constructed

-  Cadastral boundary
-  Municipal Boundary
-  Major road
-  Railway and station
-  Story River River, creek

Moyne index map




 UDP MapsOnline available at:
www.land.vic.gov.au/udp

