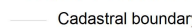
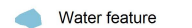
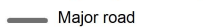
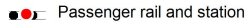


East Gippsland - Mallacoota

Industrial Land

-  Unavailable
-  Supply
-  Proposed Industrial

Other Features

-  Cadastral boundary
-  Municipality boundary
-  Water feature
-  Highway or Freeway
-  Major road
-  Passenger rail and station

Slony Ck

IN1Z Industrial Land zoning

The State of Victoria, Department of Transport, Planning and Local Infrastructure 2013, The State of Victoria does not warrant the accuracy or completeness of information in this publication and any person using or relying upon such information does so on the basis that the State of Victoria shall bear no responsibility or liability whatsoever for any errors, faults defects or omissions in the information



East Gippsland index map



UDP MapsOnline available at:
www.land.vic.gov.au/udp