

APA Transmission Pty Limited  
 Phone: +61 2 9693 0000  
 Web: www.apa.com.au  
 Email: cribpointpakenham@apa.com.au

**PROJECT:** CRIB POINT PAKENHAM PIPELINE

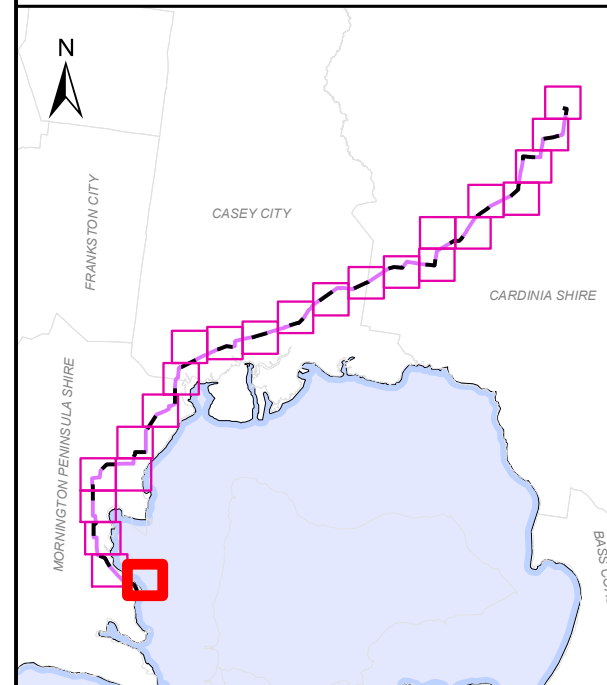
**TITLE:** Overlay Plan

**SUBTITLE:** Attachment 1F

**DATE:** 28/08/2018

**DATA SOURCE:**

Service Layer Credits:  
 Geoscience Australia 2016 Locations and Roads  
 Copyright © The State of Victoria, Department of Environment, Land, Water & Planning 2018  
 Aerial Photography Supply by Aerometrex - Nov 2017



**LEGEND**

- Kilometre Point
- - - Proposed Pipeline Alignment
- Property Boundary
- Affected Parcels
- Heritage
- Bushfire Management

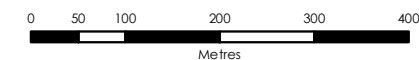
**Environmental Significance Overlay**

- ESO28

ACCURATE AT  
DATE OF ISSUE

**DOCUMENT NUMBER:** CPT-MAP-L-0056 Page 1 of 24

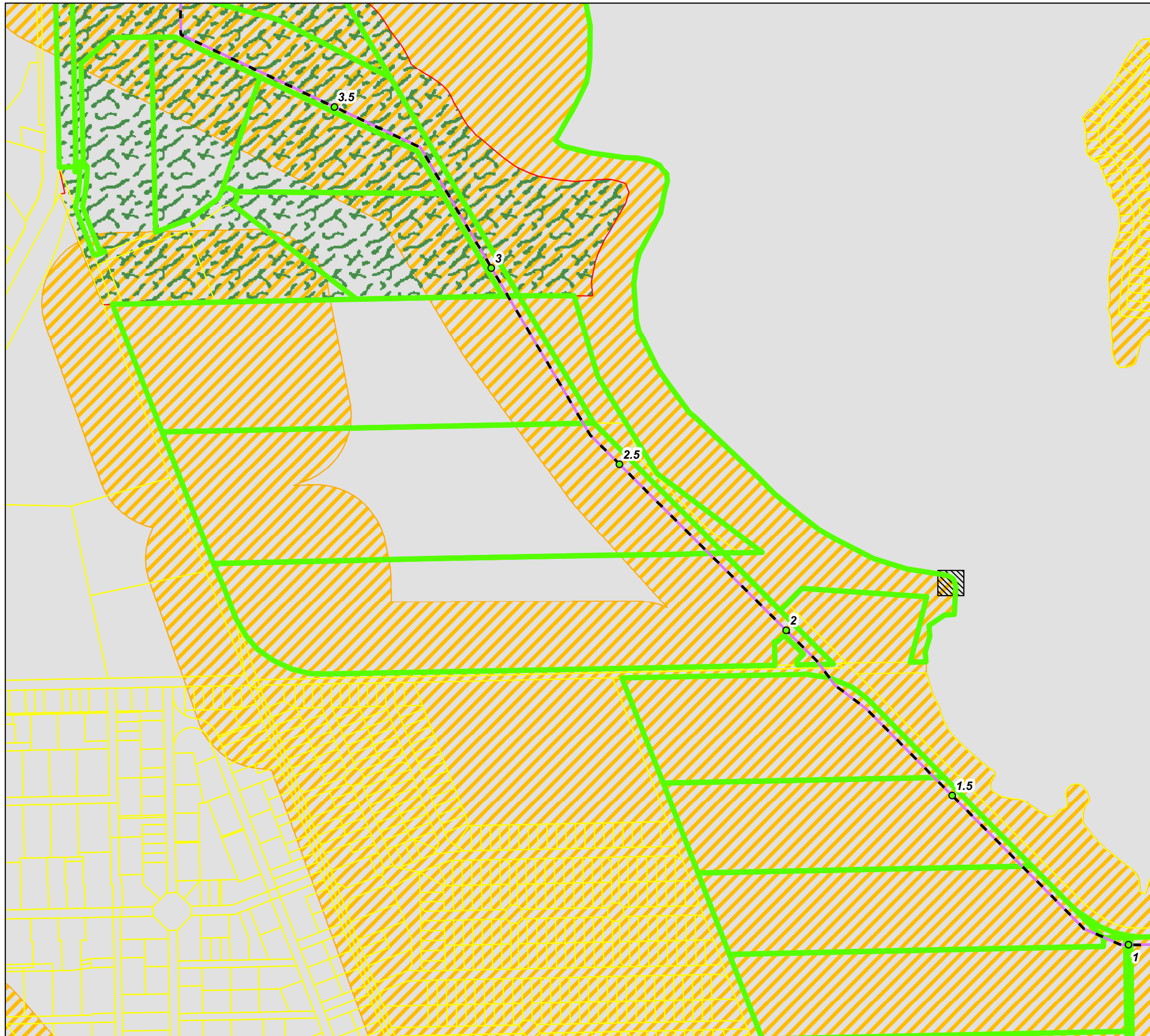
Revision	Description	Drawn	Checked	QC	Approved	Date
0.1	DRAFT	MB	AR	JB	JB	23/08/18



**SCALE:** 1:8,000 @ A3 GDA 1994 MGA Zone 55

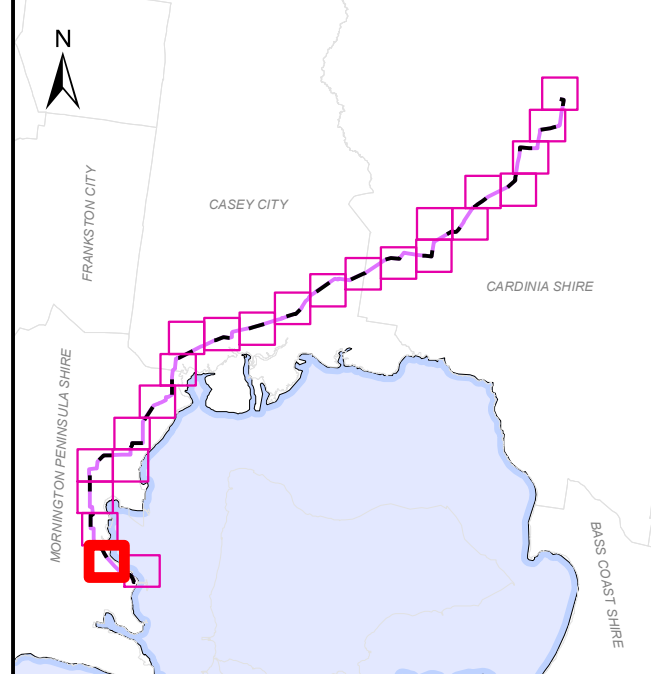
APA Group does not guarantee the accuracy or completeness of the map and does not make any warranty about the data. APA is not under any liability to the user for any loss or damage (including consequential loss or damage) which the user may suffer resulting from the use of this map. This map is confidential and the information and details contained in it are and remain the property of APA Group. © APA Group 2018.








\\pipeline\trust\apps\GIS\Projects\Crib\_P1\_Pakenham\_Pipeline\Maps\CPT-MAP-L-0056\_OverlayPlan\_01.mxd - 28 Aug 2018 - marbec



**PROJECT:** CRIB POINT PAKENHAM PIPELINE  
**TITLE:** Overlay Plan  
**SUBTITLE:** Attachment 1F  
**DATE:** 28/08/2018

**DATA SOURCE:**  
 Service Layer Credits:  
 Geoscience Australia 2016 Locations and Roads  
 Copyright © The State of Victoria, Department of Environment, Land, Water & Planning 2018  
 Aerial Photography Supply by Aerometrex - Nov 2017

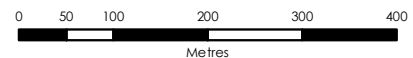


- LEGEND**
-  Kilometre Point
  -  Proposed Pipeline Alignment
  -  Property Boundary
  -  Affected Parcels
  -  Heritage
  -  Bushfire Management
- Environmental Significance Overlay**
-  ESO5

**ACCURATE AT DATE OF ISSUE**

**DOCUMENT NUMBER:** CPT-MAP-L-0056 Page 2 of 24

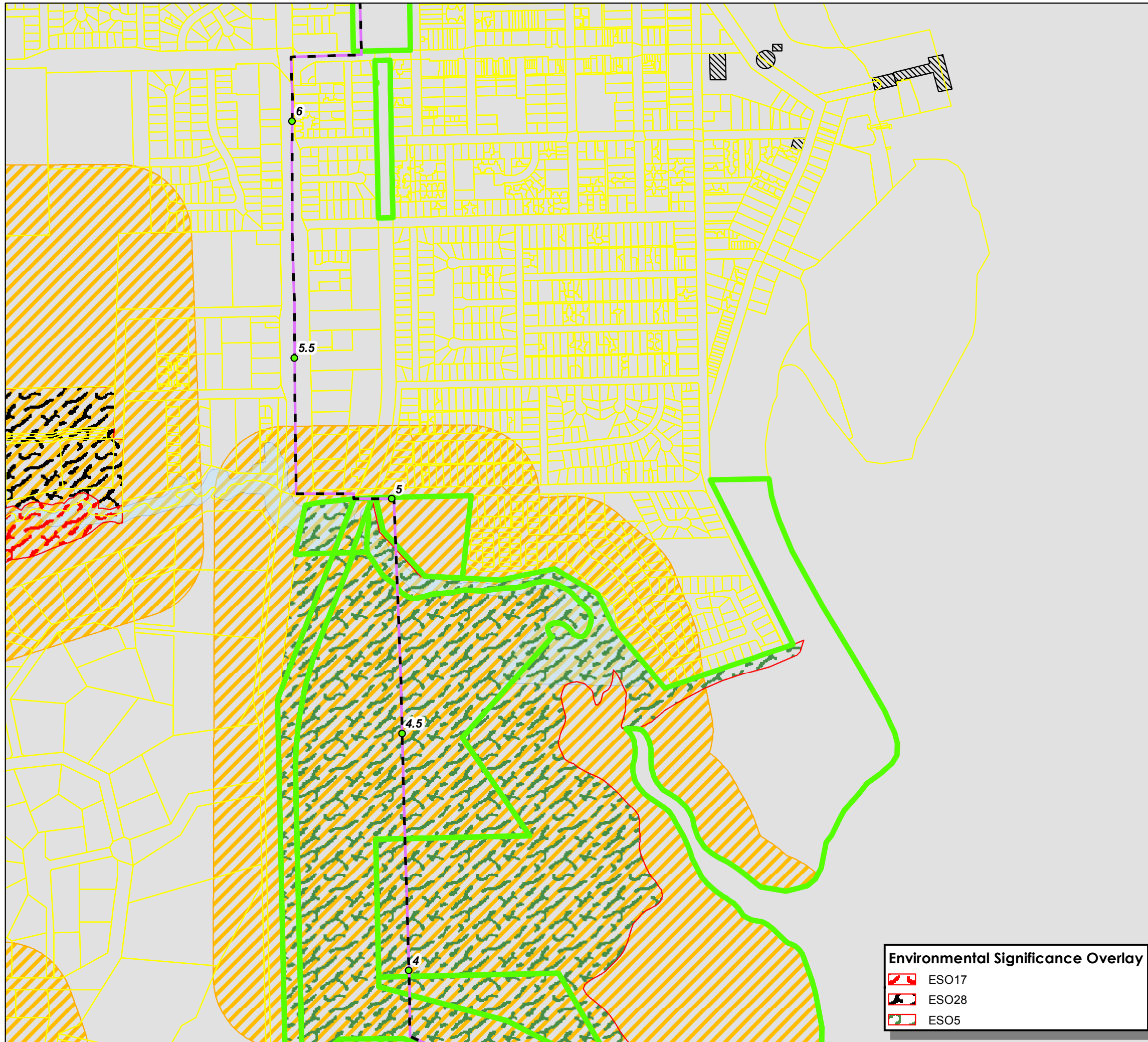
Revision	Description	Drawn	Checked	QC	Approved	Date
0.1	DRAFT	MB	AR	JB	JB	23/08/18



**SCALE:** 1:8,000 @ A3 GDA 1994 MGA Zone 55

APA Group does not guarantee the accuracy or completeness of the map and does not make any warranty about the data. APA is not under any liability to the user for any loss or damage (including consequential loss or damage) which the user may suffer resulting from the use of this map. This map is confidential and the information and details contained in it are and remain the property of APA Group. © APA Group 2018.

\\pipeline\trust\apps\GIS\Projects\Crib\_P1\_Pakenham\_Pipeline\Maps\CPT-MAP-L-0056\_OverlayPlan\_0.1.mxd - 28 Aug 2018 - marbec



APA Transmission Pty Limited  
 Phone: +61 2 9693 0000  
 Web: www.apa.com.au  
 Email: cribpointpakenham@apa.com.au

**PROJECT:** CRIB POINT PAKENHAM PIPELINE

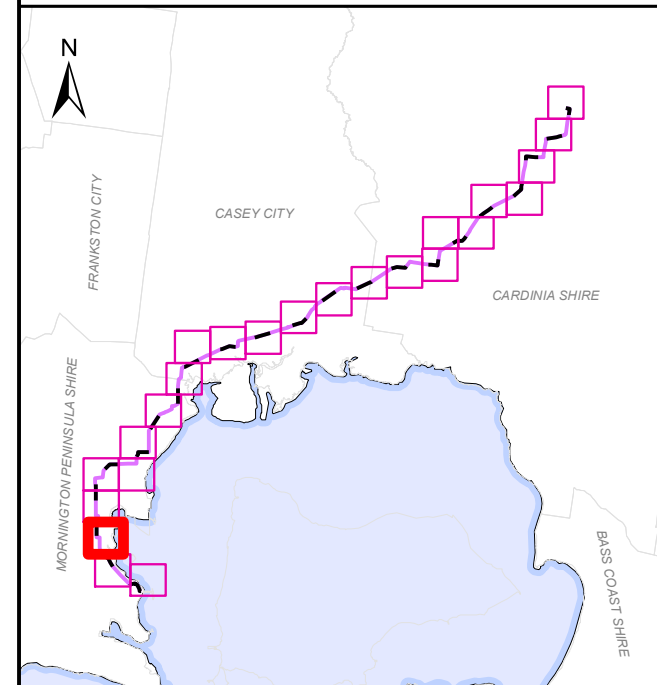
**TITLE:** Overlay Plan

**SUBTITLE:** Attachment 1F

**DATE:** 28/08/2018

**DATA SOURCE:**

Service Layer Credits:  
 Geoscience Australia 2016 Locations and Roads  
 Copyright © The State of Victoria, Department of Environment, Land, Water & Planning 2018  
 Aerial Photography Supply by Aerometrex - Nov 2017



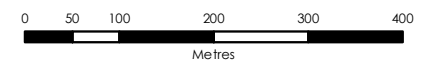
**LEGEND**

- Kilometre Point
- Proposed Pipeline Alignment
- Property Boundary
- Affected Parcels
- Heritage
- Land Subject to Inundation
- Bushfire Management

**ACCURATE AT DATE OF ISSUE**

**DOCUMENT NUMBER:** CPT-MAP-L-0056 Page 3 of 24

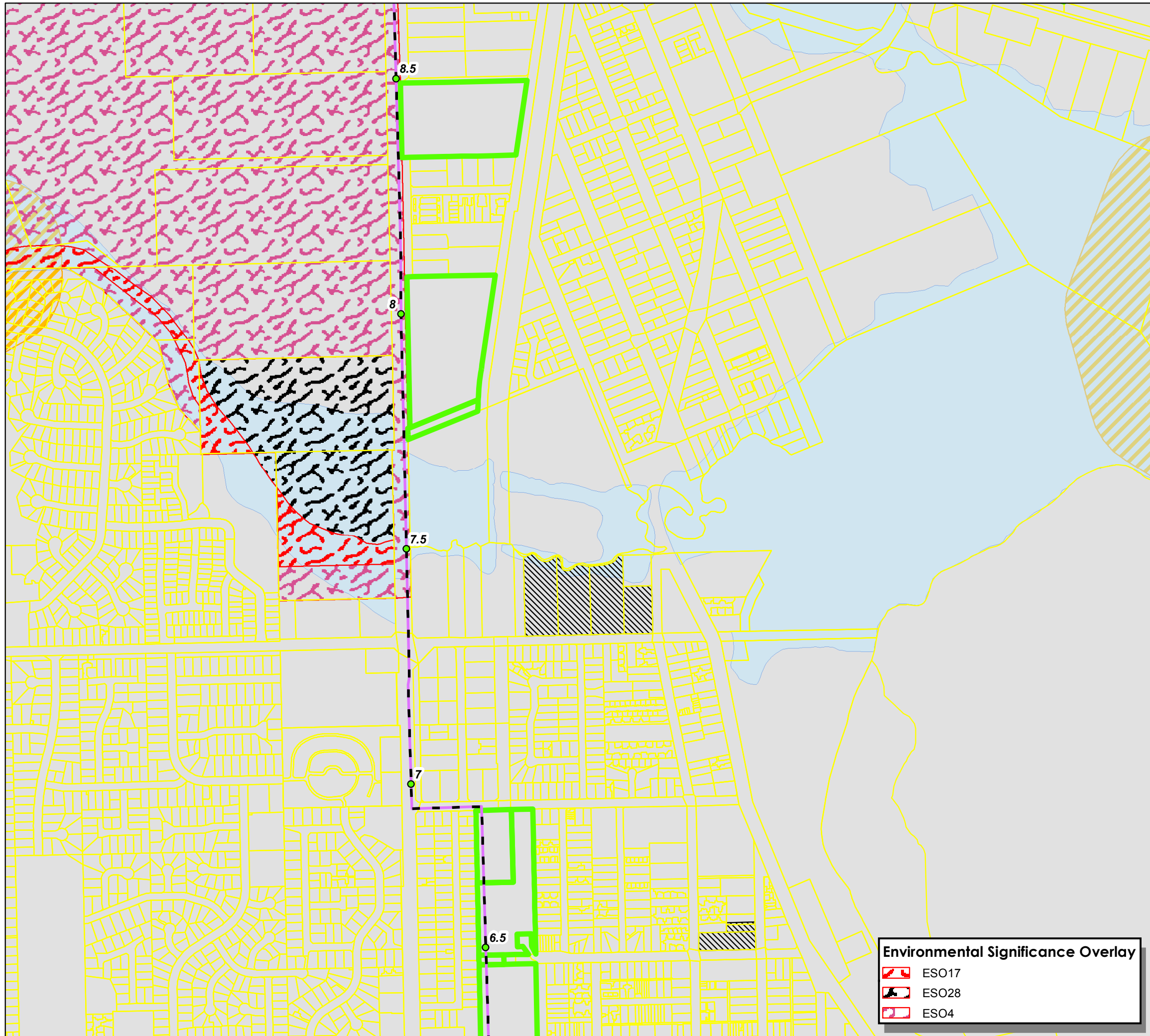
Revision	Description	Drawn	Checked	QC	Approved	Date
0.1	DRAFT	MB	AR	JB	JB	23/08/18



**SCALE:** 1:8,000 @ A3 GDA 1994 MGA Zone 55

APA Group does not guarantee the accuracy or completeness of the map and does not make any warranty about the data. APA is not under any liability to the user for any loss or damage (including consequential loss or damage) which the user may suffer resulting from the use of this map. This map is confidential and the information and details contained in it are and remain the property of APA Group. © APA Group 2018.

\\pipeline\apps\GIS\Projects\Crib\_P1\_Pakenham\_Pipeline\Maps\CPT-MAP-L-0056\_OverlayPlan\_0.1.mxd - 28 Aug 2018 - marbec



**Environmental Significance Overlay**

- ESO17
- ESO28
- ESO4



APA Transmission Pty Limited  
 Phone: +61 2 9693 0000  
 Web: www.apa.com.au  
 Email: cribpointpakenham@apa.com.au

**PROJECT:** CRIB POINT PAKENHAM PIPELINE

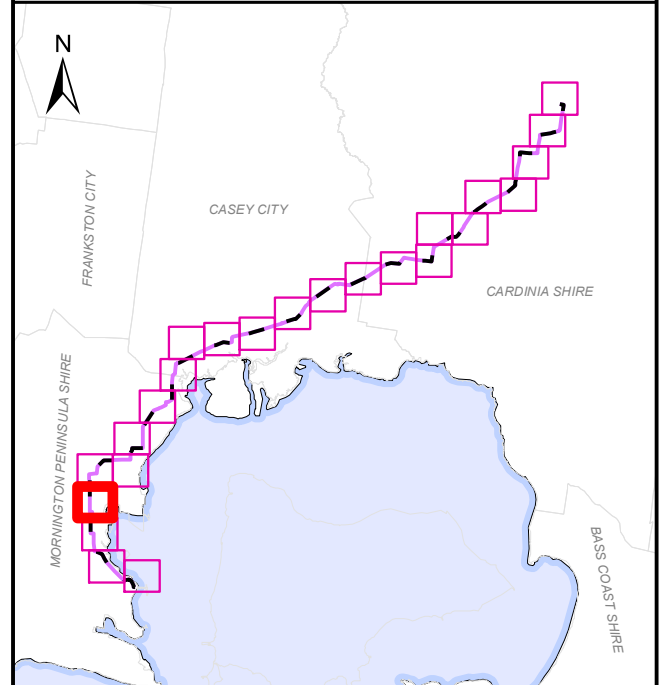
**TITLE:** Overlay Plan

**SUBTITLE:** Attachment 1F

**DATE:** 28/08/2018

**DATA SOURCE:**

Service Layer Credits:  
 Geoscience Australia 2016 Locations and Roads  
 Copyright © The State of Victoria, Department of Environment, Land, Water & Planning 2018  
 Aerial Photography Supply by Aerometrex - Nov 2017



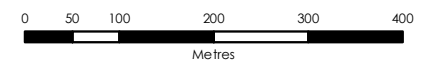
**LEGEND**

- Kilometre Point
- Proposed Pipeline Alignment
- Property Boundary
- Affected Parcels
- Heritage
- Land Subject to Inundation
- Bushfire Management

**ACCURATE AT DATE OF ISSUE**

**DOCUMENT NUMBER:** CPT-MAP-L-0056 Page 4 of 24

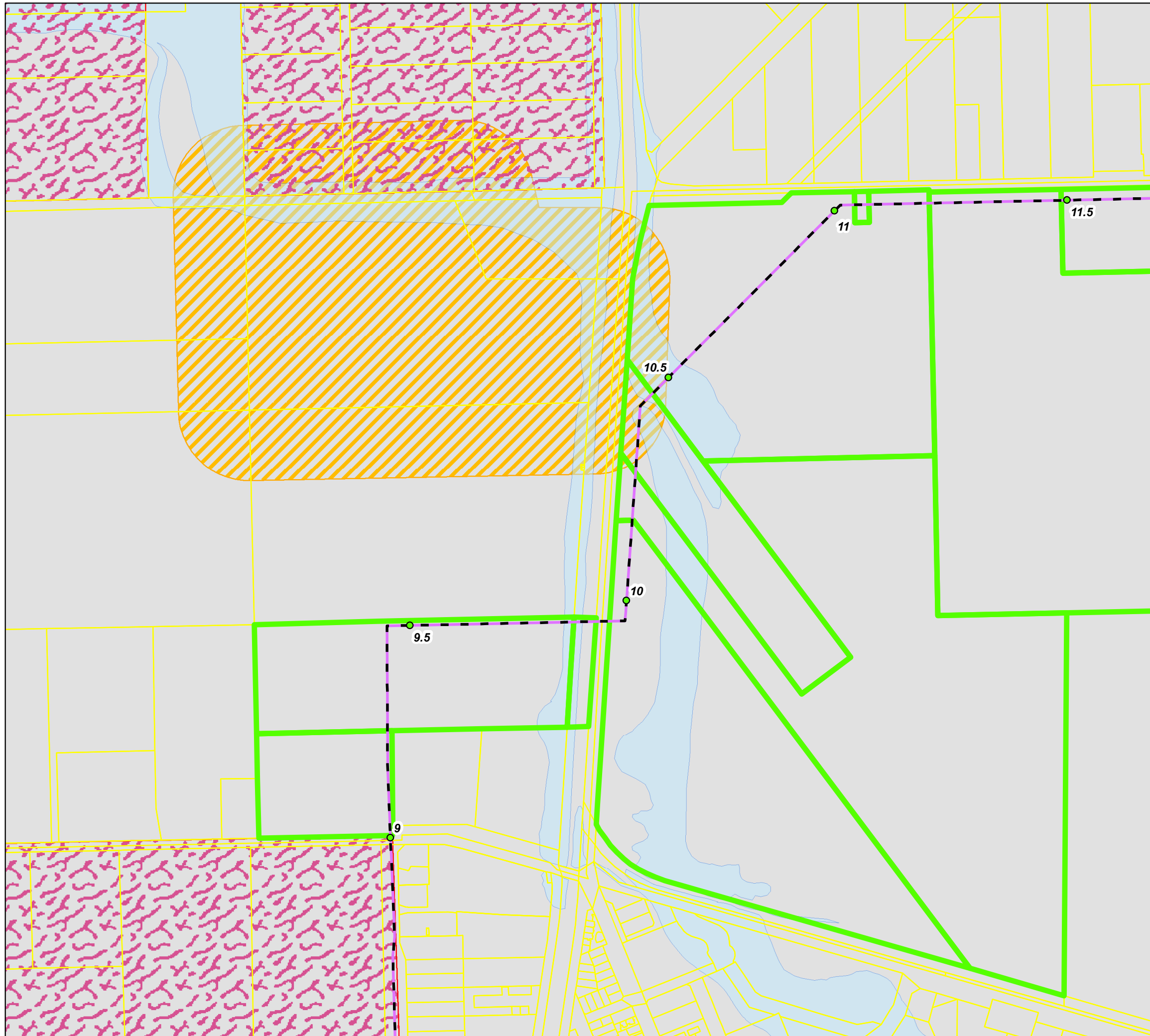
Revision	Description	Drawn	Checked	QC	Approved	Date
0.1	DRAFT	MB	AR	JB	JB	23/08/18



**SCALE:** 1:8,000 @ A3 GDA 1994 MGA Zone 55

APA Group does not guarantee the accuracy or completeness of the map and does not make any warranty about the data. APA is not under any liability to the user for any loss or damage (including consequential loss or damage) which the user may suffer resulting from the use of this map. This map is confidential and the information and details contained in it are and remain the property of APA Group. © APA Group 2018.

\\pipeline\apps\GIS\Projects\Crib Pt\_Pakenham\_Pipeline\Maps\CPT-MAP-L-0056\_OverlayPlan\_0.1.mxd - 28 Aug 2018 - marbec



APA Transmission Pty Limited  
 Phone: +61 2 9693 0000  
 Web: www.apa.com.au  
 Email: cribpointpakenham@apa.com.au

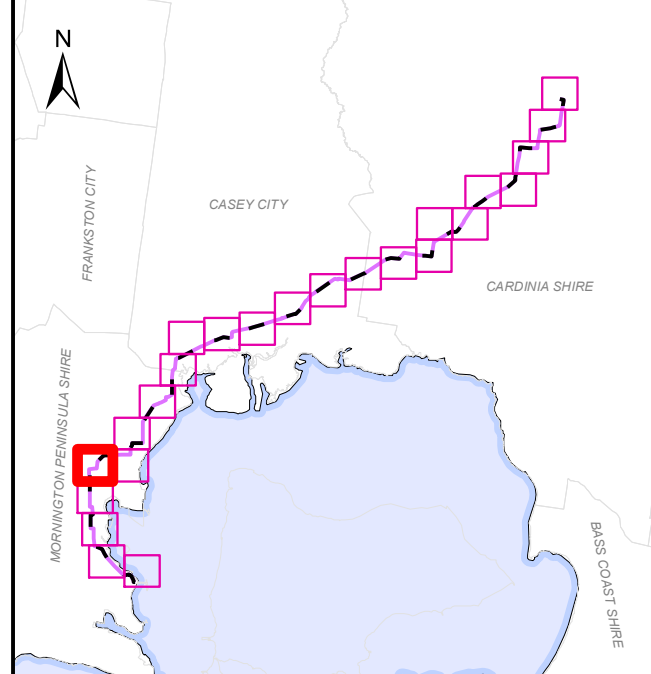
**PROJECT:** CRIB POINT PAKENHAM PIPELINE

**TITLE:** Overlay Plan

**SUBTITLE:** Attachment 1F

**DATE:** 28/08/2018

**DATA SOURCE:**  
 Service Layer Credits:  
 Geoscience Australia 2016 Locations and Roads  
 Copyright © The State of Victoria, Department of Environment, Land, Water & Planning 2018  
 Aerial Photography Supply by Aerometrex - Nov 2017

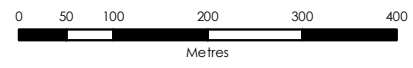


- LEGEND**
- Kilometre Point
  - Proposed Pipeline Alignment
  - Property Boundary
  - Affected Parcels
  - Land Subject to Inundation
  - Bushfire Management
- Environmental Significance Overlay**
- ESO4

**ACCURATE AT DATE OF ISSUE**

**DOCUMENT NUMBER:** CPT-MAP-L-0056 Page 5 of 24

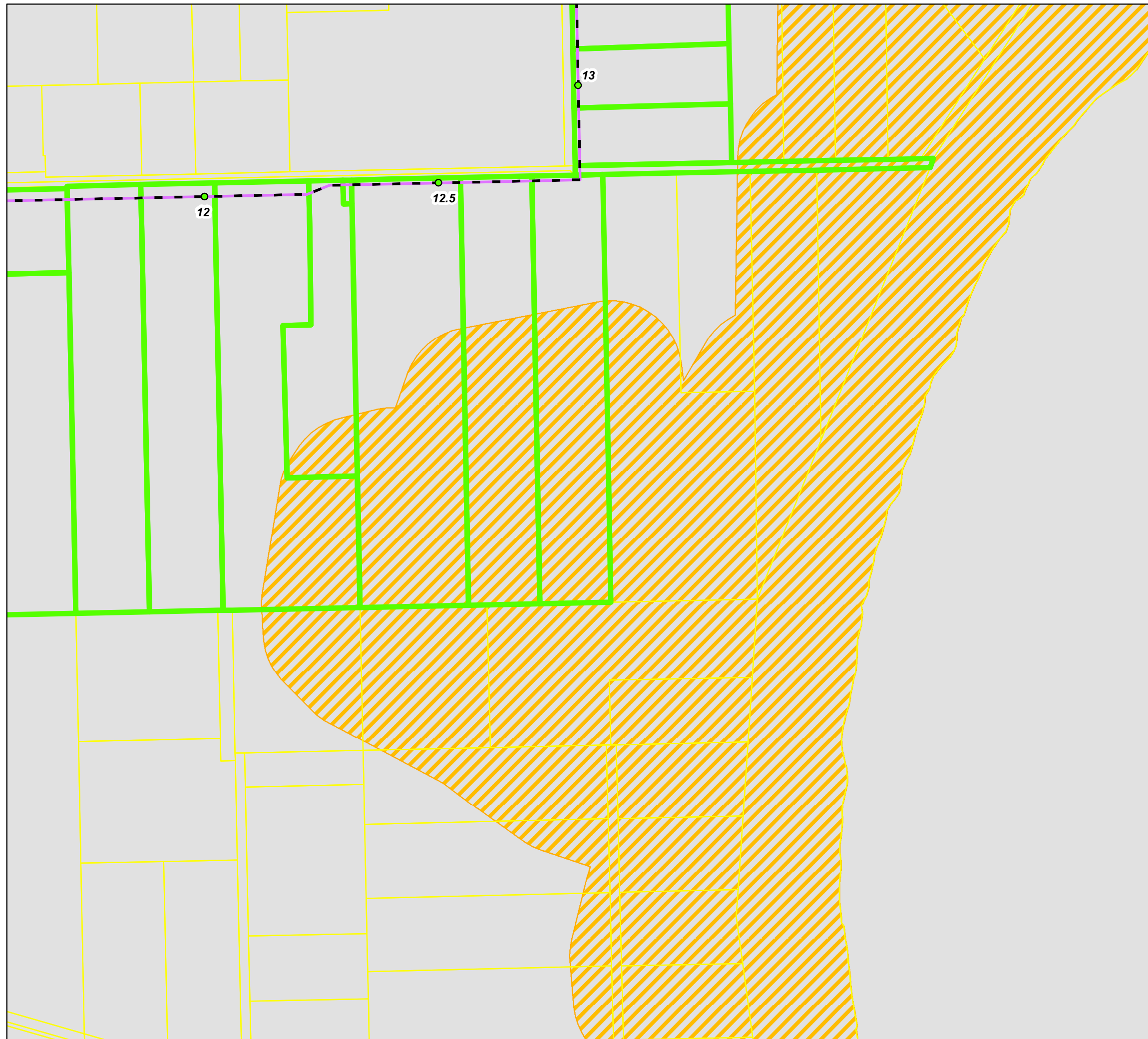
Revision	Description	Drawn	Checked	QC	Approved	Date
0.1	DRAFT	MB	AR	JB	JB	23/08/18



**SCALE:** 1:8,000 @ A3 GDA 1994 MGA Zone 55

APA Group does not guarantee the accuracy or completeness of the map and does not make any warranty about the data. APA is not under any liability to the user for any loss or damage (including consequential loss or damage) which the user may suffer resulting from the use of this map. This map is confidential and the information and details contained in it are and remain the property of APA Group. © APA Group 2018.

\\pipeline\trust\apps\GIS\Projects\Crib Pt\_Pakenham\_Pipeline\Maps\CPT-MAP-L-0056\_OverlayPlan\_0.1.mxd - 28 Aug 2018 - marbec



APA Transmission Pty Limited  
 Phone: +61 2 9693 0000  
 Web: www.apa.com.au  
 Email: cribpointpakenham@apa.com.au

**PROJECT:** CRIB POINT PAKENHAM PIPELINE

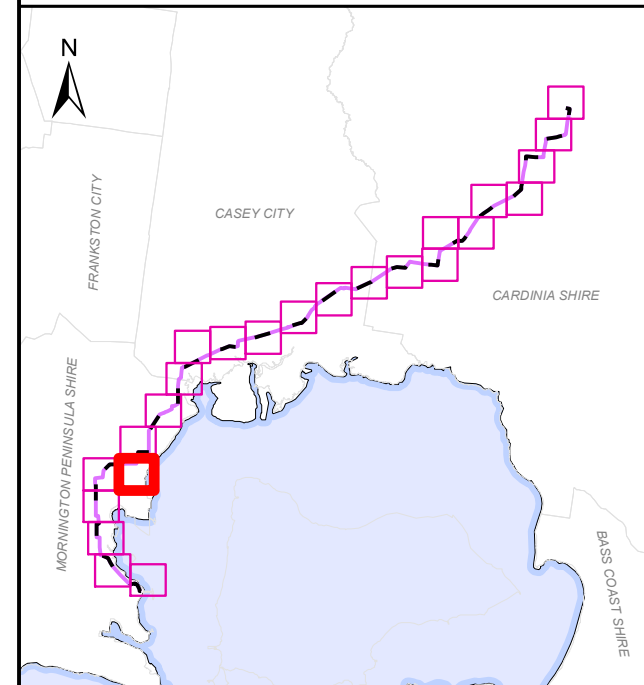
**TITLE:** Overlay Plan

**SUBTITLE:** Attachment 1F

**DATE:** 28/08/2018

**DATA SOURCE:**

Service Layer Credits:  
 Geoscience Australia 2016 Locations and Roads  
 Copyright © The State of Victoria, Department of Environment, Land, Water & Planning 2018  
 Aerial Photography Supply by Aerometrex - Nov 2017



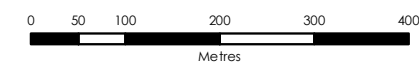
**LEGEND**

- Kilometre Point
- Proposed Pipeline Alignment
- Property Boundary
- Affected Parcels
- Bushfire Management

ACCURATE AT  
DATE OF ISSUE

**DOCUMENT NUMBER:** CPT-MAP-L-0056 Page 6 of 24

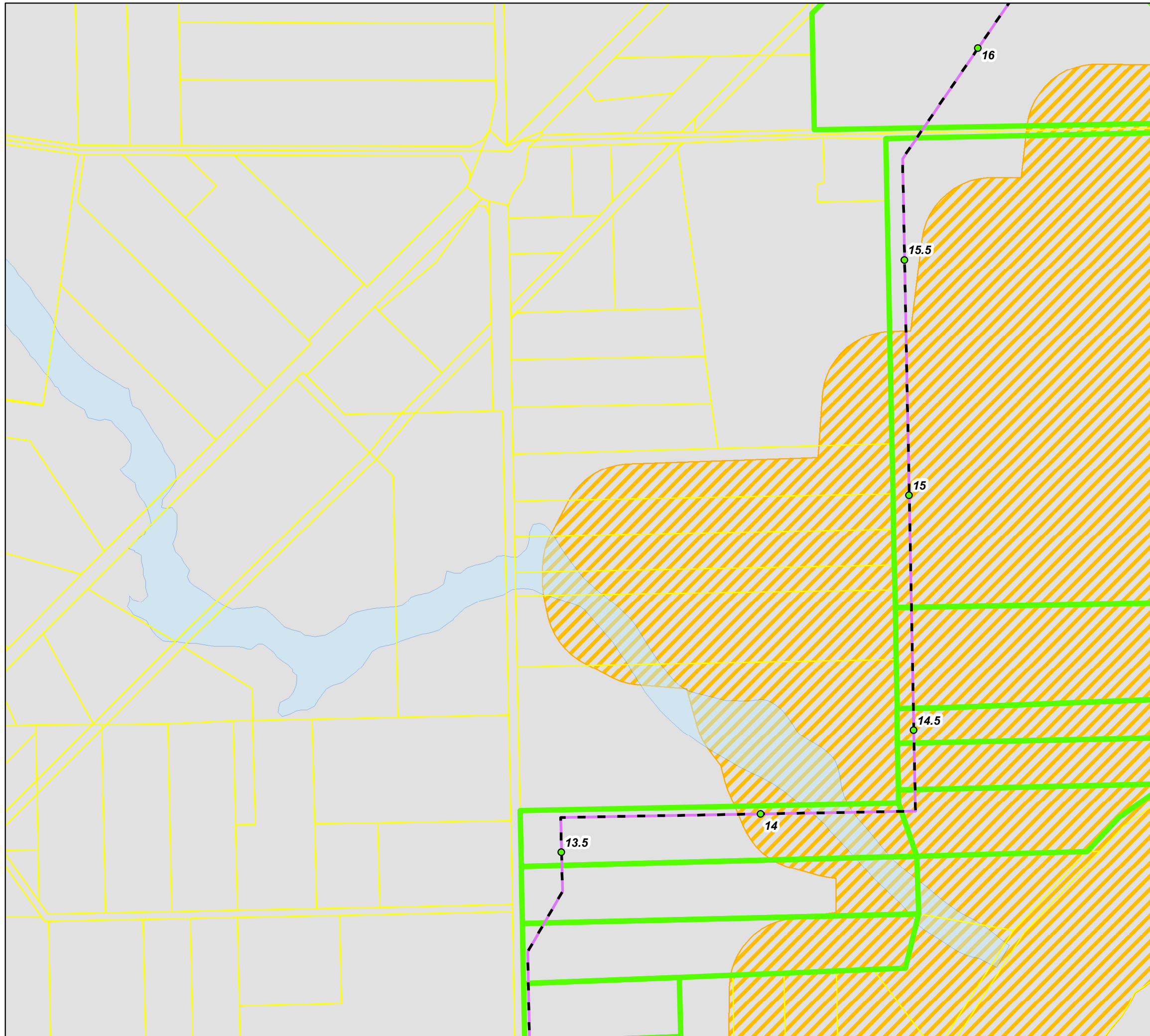
Revision	Description	Drawn	Checked	QC	Approved	Date
0.1	DRAFT	MB	AR	JB	JB	23/08/18




**SCALE:** 1:8,000 @ A3 GDA 1994 MGA Zone 55

APA Group does not guarantee the accuracy or completeness of the map and does not make any warranty about the data. APA is not under any liability to the user for any loss or damage (including consequential loss or damage) which the user may suffer resulting from the use of this map. This map is confidential and the information and details contained in it are and remain the property of APA Group. © APA Group 2018.

\\pipeline\apps\GIS\Projects\Crib\_P1\_Pakenham\_Pipeline\Pipeline\Maps\CPT-MAP-L-0056\_OverlayPlan\_0.1.mxd - 28 Aug 2018 - marbec





APA Transmission Pty Limited  
 Phone: +61 2 9693 0000  
 Web: www.apa.com.au  
 Email: cribpointpakenham@apa.com.au

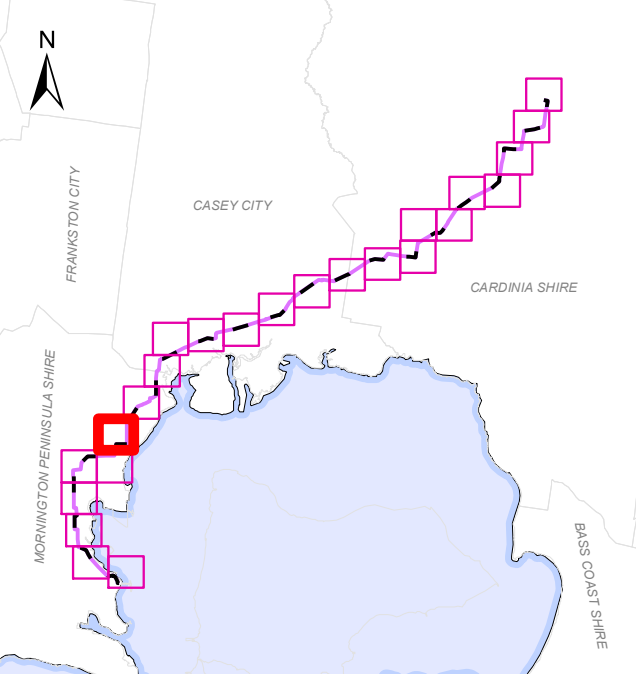
---

**PROJECT:** CRIB POINT PAKENHAM PIPELINE  
**TITLE:** Overlay Plan  
**SUBTITLE:** Attachment 1F  
**DATE:** 28/08/2018

---

**DATA SOURCE:**  
 Service Layer Credits:  
 Geoscience Australia 2016 Locations and Roads  
 Copyright © The State of Victoria, Department of Environment, Land, Water & Planning 2018  
 Aerial Photography Supply by Aerometrex - Nov 2017

---



---

**LEGEND**

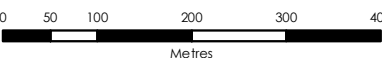
- Kilometre Point
- Proposed Pipeline Alignment
- Property Boundary
- Affected Parcels
- Land Subject to Inundation
- Bushfire Management

**ACCURATE AT DATE OF ISSUE**

---

**DOCUMENT NUMBER:** CPT-MAP-L-0056 Page 7 of 24

Revision	Description	Drawn	Checked	QC	Approved	Date
0.1	DRAFT	MB	AR	JB	JB	23/08/18

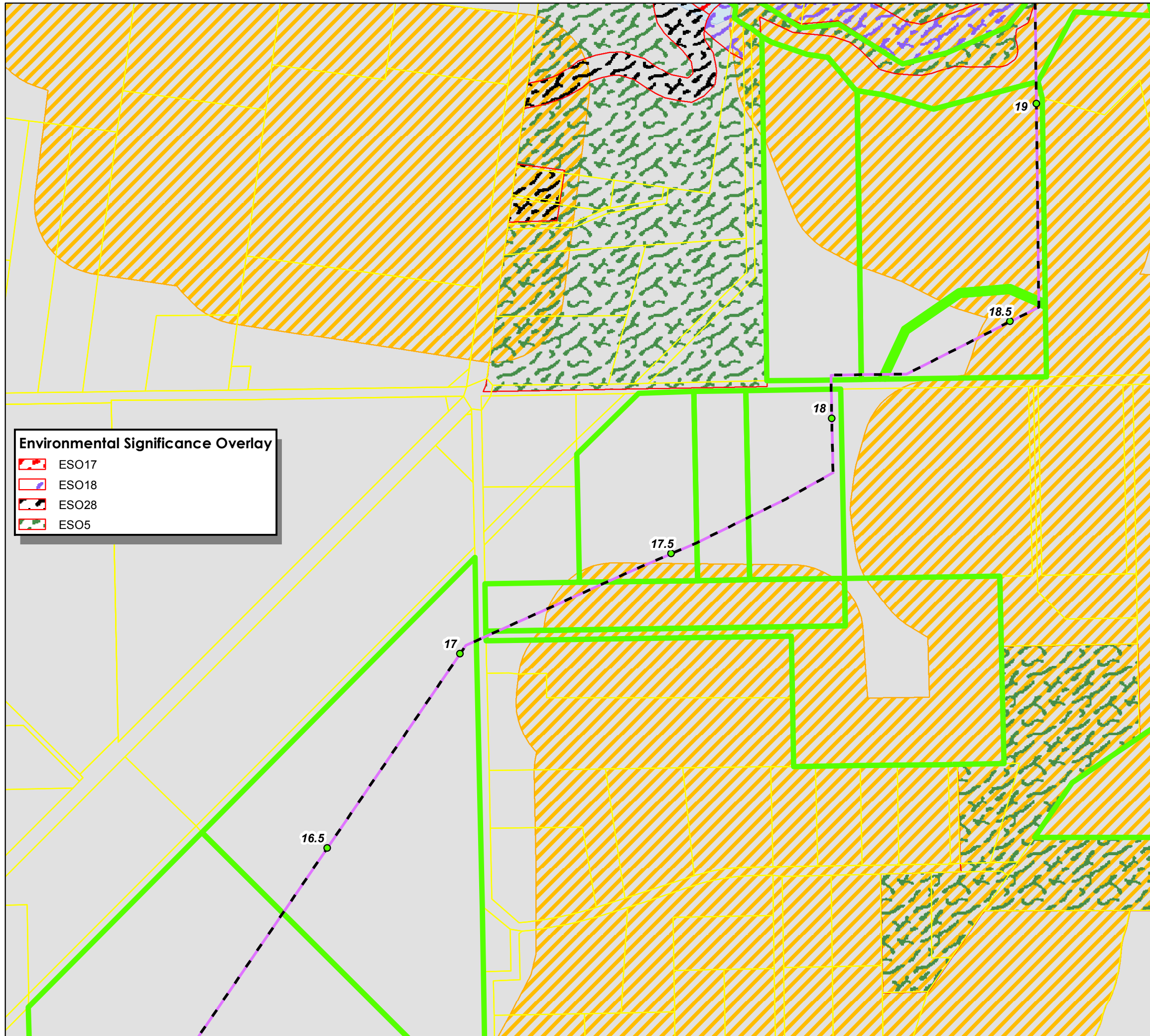


0 50 100 200 300 400  
Metres





**SCALE:** 1:8,000 @ A3 GDA 1994 MGA Zone 55

APA Group does not guarantee the accuracy or completeness of the map and does not make any warranty about the data. APA is not under any liability to the user for any loss or damage (including consequential loss or damage) which the user may suffer resulting from the use of this map. This map is confidential and the information and details contained in it are and remain the property of APA Group. © APA Group 2018.

\\pipeline\trust\apps\GIS\Projects\Crib\_P1\_Pakenham\_Pipeline\Maps\CPT-MAP-L-0056\_OverlayPlan\_0.1.mxd - 28 Aug 2018 - marbec



**Environmental Significance Overlay**

-  ESO17
-  ESO18
-  ESO28
-  ESO5

  
 APA Transmission Pty Limited  
 Phone: +61 2 9693 0000  
 Web: www.apa.com.au  
 Email: cribpointpakenham@apa.com.au

**PROJECT:** CRIB POINT PAKENHAM PIPELINE

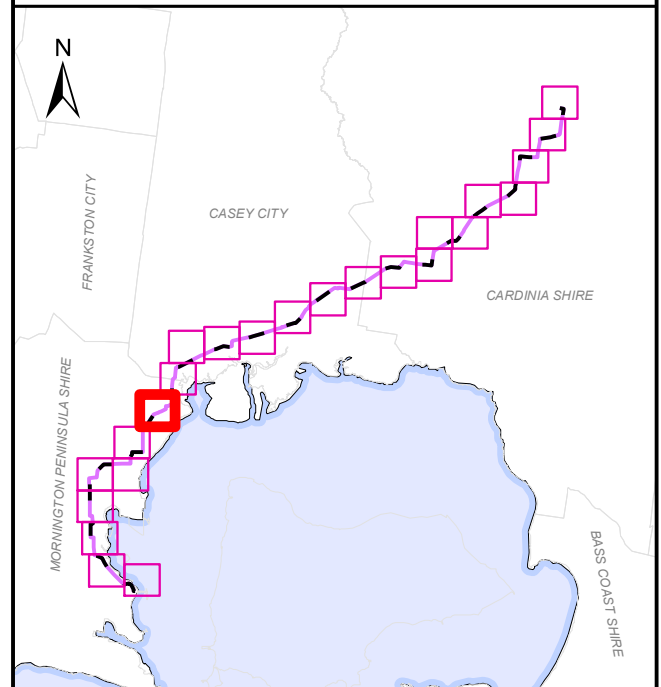
**TITLE:** Overlay Plan

**SUBTITLE:** Attachment 1F







**DATE:** 28/08/2018

**DATA SOURCE:**

Service Layer Credits:  
 Geoscience Australia 2016 Locations and Roads  
 Copyright © The State of Victoria, Department of Environment, Land, Water & Planning 2018  
 Aerial Photography Supply by Aerometrex - Nov 2017



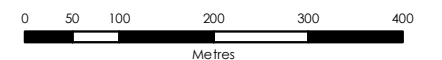
**LEGEND**

-  Kilometre Point
-  Proposed Pipeline Alignment
-  Property Boundary
-  Affected Parcels
-  Land Subject to Inundation
-  Bushfire Management

**ACCURATE AT DATE OF ISSUE**

**DOCUMENT NUMBER:** CPT-MAP-L-0056 Page 8 of 24

Revision	Description	Drawn	Checked	QC	Approved	Date
0.1	DRAFT	MB	AR	JB	JB	23/08/18

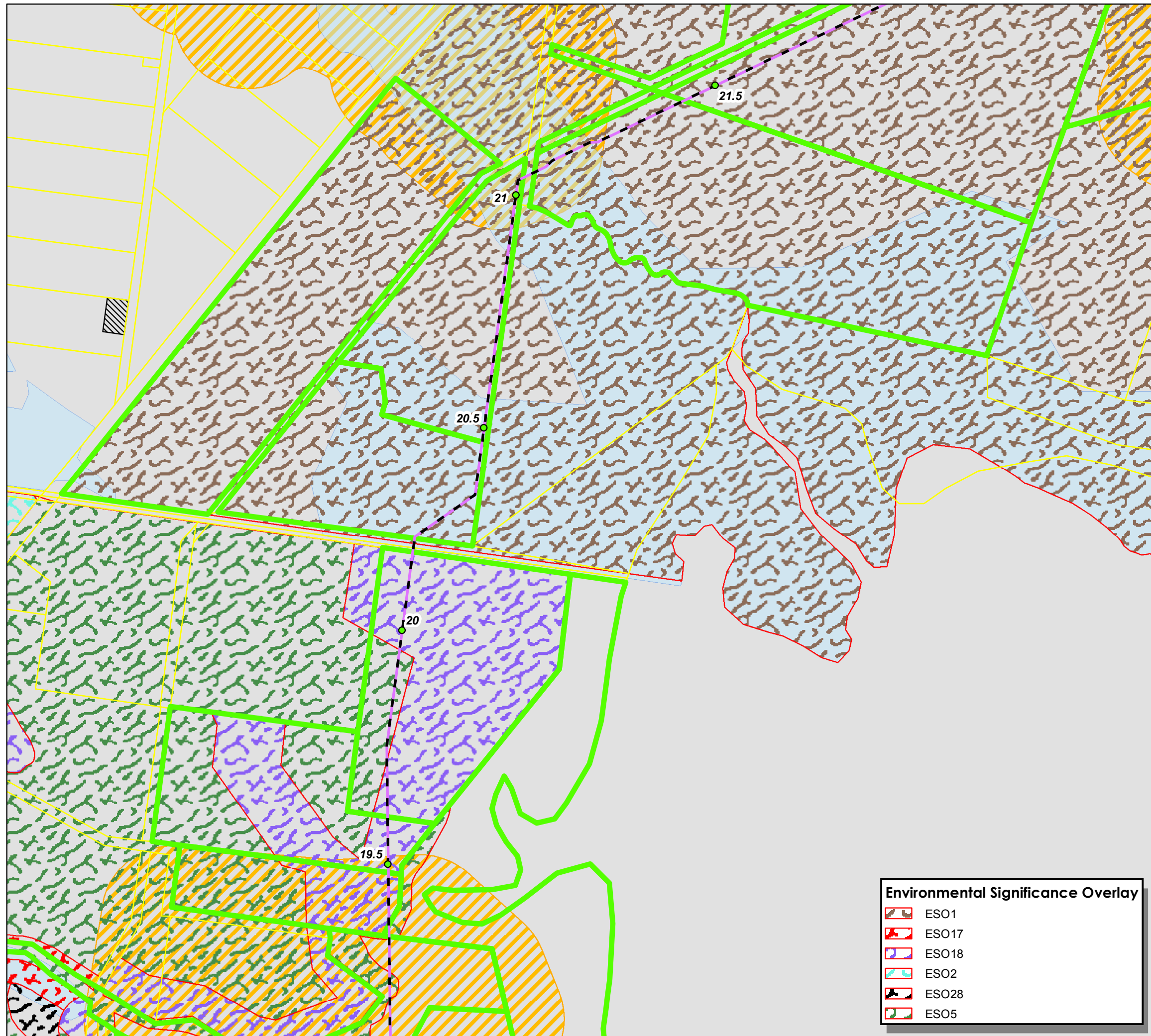


**SCALE:** 1:8,000 @ A3 GDA 1994 MGA Zone 55

APA Group does not guarantee the accuracy or completeness of the map and does not make any warranty about the data. APA is not under any liability to the user for any loss or damage (including consequential loss or damage) which the user may suffer resulting from the use of this map. This map is confidential and the information and details contained in it are and remain the property of APA Group. © APA Group 2018.

\\pipeline\apps\GIS\Projects\Crib\_P1\_Pakenham\_Pipeline\Maps\CPT-MAP-L-0056\_OverlayPlan\_0.1.mxd - 28 Aug 2018 - marbec





APA Transmission Pty Limited  
 Phone: +61 2 9693 0000  
 Web: www.apa.com.au  
 Email: cribpointpakenham@apa.com.au

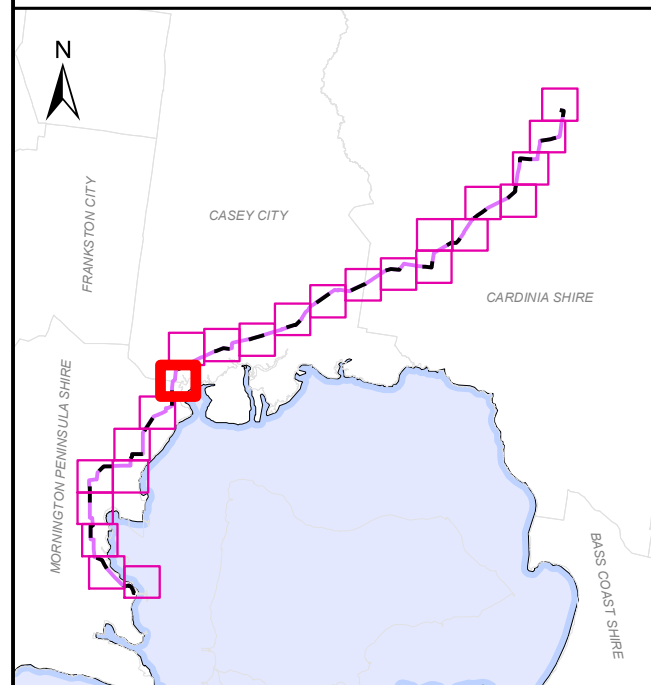
**PROJECT:** CRIB POINT PAKENHAM PIPELINE

**TITLE:** Overlay Plan

**SUBTITLE:** Attachment 1F

**DATE:** 28/08/2018

**DATA SOURCE:**  
 Service Layer Credits:  
 Geoscience Australia 2016 Locations and Roads  
 Copyright © The State of Victoria, Department of Environment, Land, Water & Planning 2018  
 Aerial Photography Supply by Aerometrex - Nov 2017

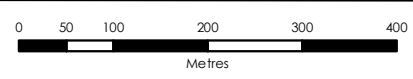


- LEGEND**
- Kilometre Point
  - Proposed Pipeline Alignment
  - Property Boundary
  - Affected Parcels
  - Heritage
  - Land Subject to Inundation
  - Bushfire Management

ACCURATE AT DATE OF ISSUE

**DOCUMENT NUMBER:** CPT-MAP-L-0056 Page 9 of 24

Revision	Description	Drawn	Checked	QC	Approved	Date
0.1	DRAFT	MB	AR	JB	JB	23/08/18



**SCALE:** 1:8,000 @ A3 GDA 1994 MGA Zone 55

- Environmental Significance Overlay**
- ESO1
  - ESO17
  - ESO18
  - ESO2
  - ESO28
  - ESO5

APA Group does not guarantee the accuracy or completeness of the map and does not make any warranty about the data. APA is not under any liability to the user for any loss or damage (including consequential loss or damage) which the user may suffer resulting from the use of this map. This map is confidential and the information and details contained in it are and remain the property of APA Group. © APA Group 2018.

\\pipeline\trust\apps\GIS\Projects\Crib\_P1\_Pakenham\_Pipeline\Maps\CPT-MAP-L-0056\_OverlayPlan\_0.1.mxd - 28 Aug 2018 - marbec



APA Transmission Pty Limited  
 Phone: +61 2 9693 0000  
 Web: www.apa.com.au  
 Email: cribpointpakenham@apa.com.au

**PROJECT:** CRIB POINT PAKENHAM PIPELINE

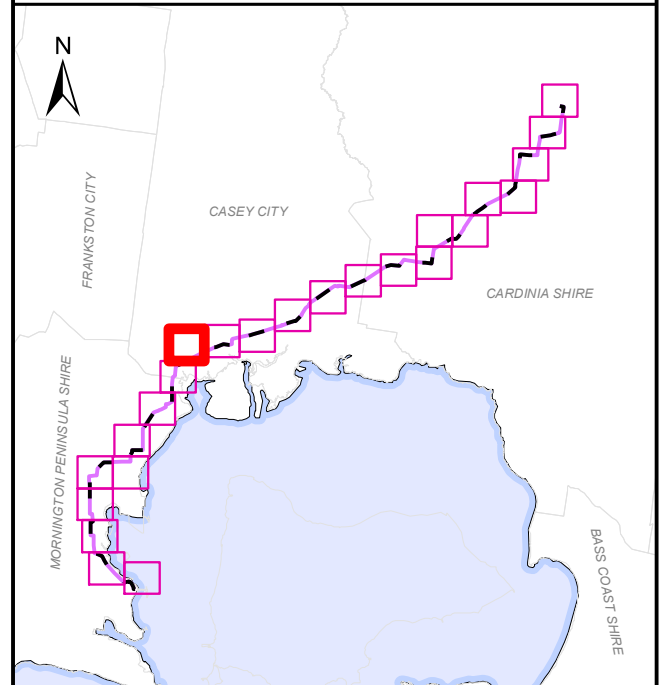
**TITLE:** Overlay Plan

**SUBTITLE:** Attachment 1F

**DATE:** 28/08/2018

**DATA SOURCE:**

Service Layer Credits:  
 Geoscience Australia 2016 Locations and Roads  
 Copyright © The State of Victoria, Department of Environment, Land, Water & Planning 2018  
 Aerial Photography Supply by Aerometrex - Nov 2017



**LEGEND**

- Kilometre Point
- Proposed Pipeline Alignment
- Property Boundary
- Affected Parcels
- Special Buildings
- Land Subject to Inundation
- Bushfire Management

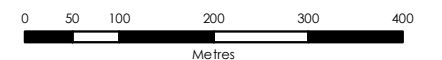
**Environmental Significance Overlay**

- ESO1

ACCURATE AT DATE OF ISSUE

**DOCUMENT NUMBER:** CPT-MAP-L-0056 Page 10 of 24

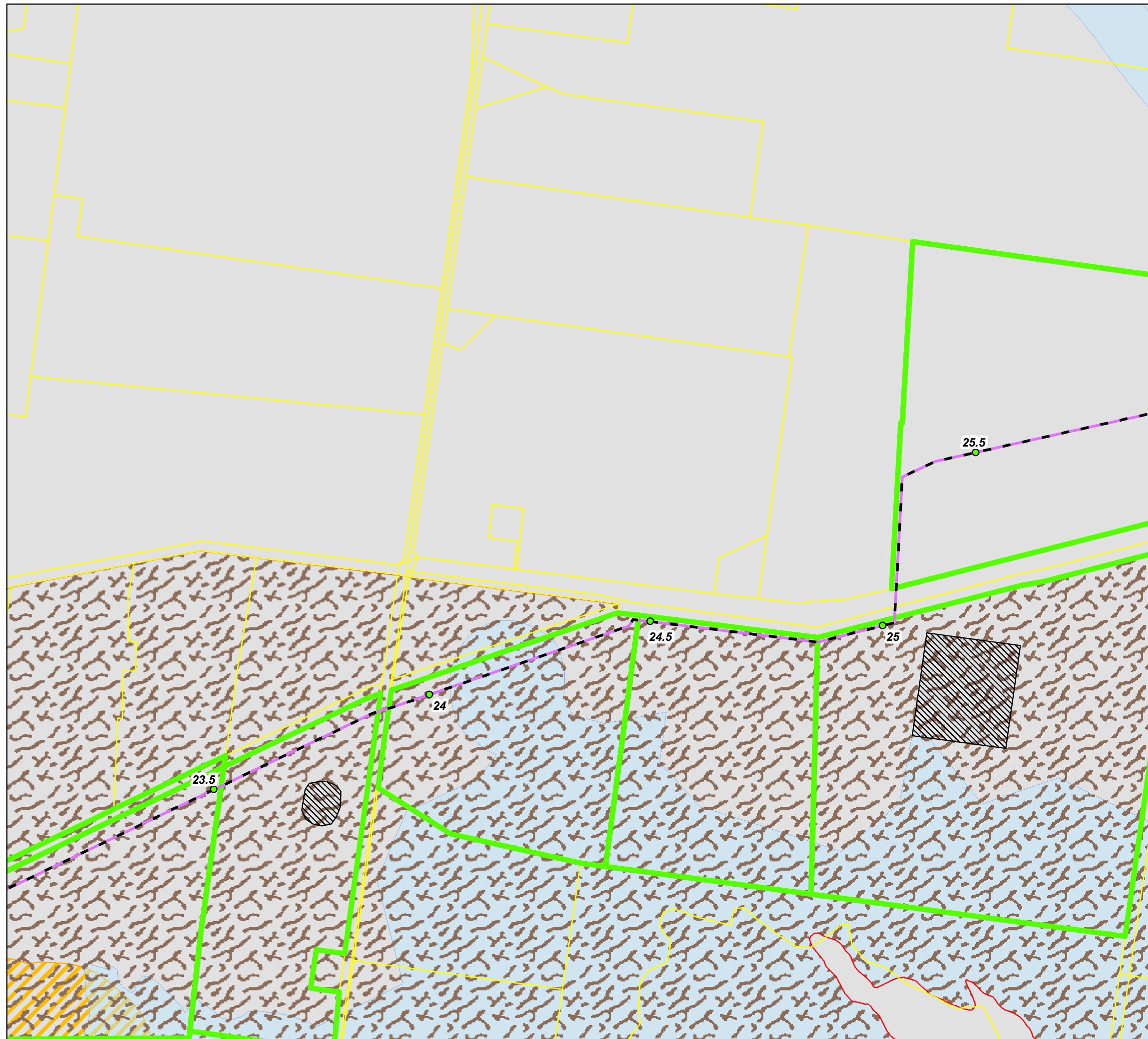
Revision	Description	Drawn	Checked	QC	Approved	Date
0.1	DRAFT	MB	AR	JB	JB	23/08/18



**SCALE:** 1:8,000 @ A3 GDA 1994 MGA Zone 55

APA Group does not guarantee the accuracy or completeness of the map and does not make any warranty about the data. APA is not under any liability to the user for any loss or damage (including consequential loss or damage) which the user may suffer resulting from the use of this map. This map is confidential and the information and details contained in it are and remain the property of APA Group. © APA Group 2018.

\\pipeline\apps\GIS\Projects\Projects\Pipeline\Pipeline\Maps\CPT-MAP-L-0056\_OverlayPlan\_0.1.mxd - 28 Aug 2018 - marbec



APA Transmission Pty Limited  
 Phone: +61 2 9693 0000  
 Web: www.apa.com.au  
 Email: cribpointpakenham@apa.com.au

**PROJECT:** CRIB POINT PAKENHAM PIPELINE

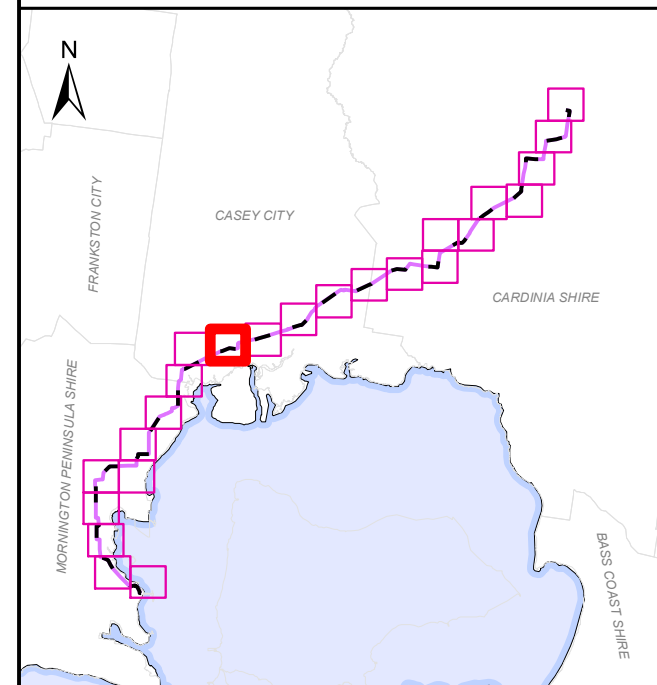
**TITLE:** Overlay Plan

**SUBTITLE:** Attachment 1F

**DATE:** 28/08/2018

**DATA SOURCE:**

Service Layer Credits:  
 Geoscience Australia 2016 Locations and Roads  
 Copyright © The State of Victoria, Department of Environment, Land, Water & Planning 2018  
 Aerial Photography Supply by Aerometrex - Nov 2017



**LEGEND**

- Kilometre Point
- Proposed Pipeline Alignment
- Property Boundary
- Affected Parcels
- Heritage
- Land Subject to Inundation
- Bushfire Management

**Environmental Significance Overlay**

- ESO1

**ACCURATE AT  
DATE OF ISSUE**

**DOCUMENT NUMBER:** CPT-MAP-L-0056 Page 11 of 24

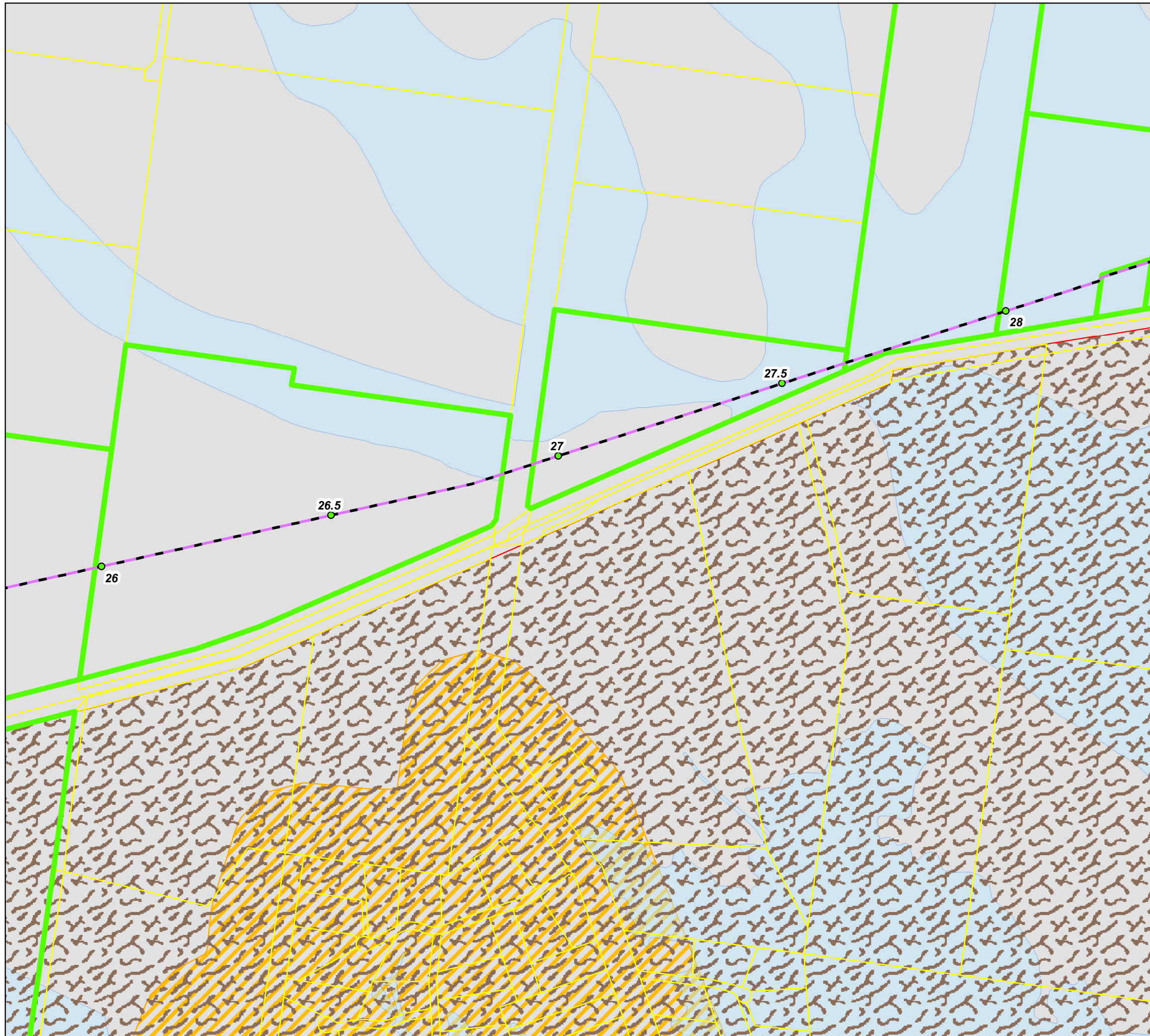
Revision	Description	Drawn	Checked	QC	Approved	Date
0.1	DRAFT	MB	AR	JB	JB	23/08/18



**SCALE:** 1:8,000 @ A3 GDA 1994 MGA Zone 55

APA Group does not guarantee the accuracy or completeness of the map and does not make any warranty about the data. APA is not under any liability to the user for any loss or damage (including consequential loss or damage) which the user may suffer resulting from the use of this map. This map is confidential and the information and details contained in it are and remain the property of APA Group. © APA Group 2018.

\\pipeline\trust\apps\GIS\Projects\Crib\_P1\_Pakenham\_Pipeline\Maps\CPT-MAP-L-0056\_OverlayPlan\_01.mxd - 28 Aug 2018 - marbec



APA Transmission Pty Limited  
 Phone: +61 2 9693 0000  
 Web: www.apa.com.au  
 Email: cribpointpakenham@apa.com.au

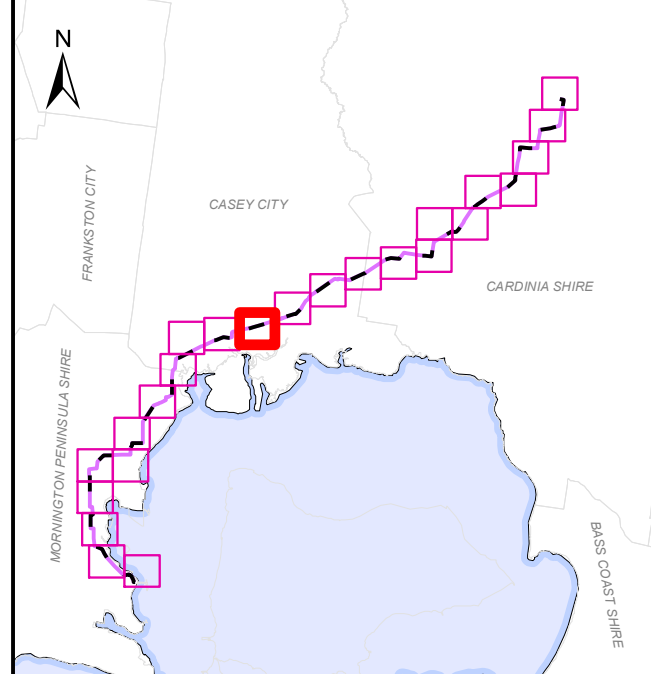
**PROJECT:** CRIB POINT PAKENHAM PIPELINE

**TITLE:** Overlay Plan

**SUBTITLE:** Attachment 1F

**DATE:** 28/08/2018

**DATA SOURCE:**  
 Service Layer Credits:  
 Geoscience Australia 2016 Locations and Roads  
 Copyright © The State of Victoria, Department of Environment, Land, Water & Planning 2018  
 Aerial Photography Supply by Aerometrex - Nov 2017

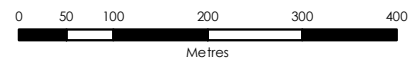


- LEGEND**
- Kilometre Point
  - Proposed Pipeline Alignment
  - Property Boundary
  - Affected Parcels
  - Land Subject to Inundation
  - Bushfire Management
- Environmental Significance Overlay**
- ESO1

ACCURATE AT DATE OF ISSUE

**DOCUMENT NUMBER:** CPT-MAP-L-0056 Page 12 of 24

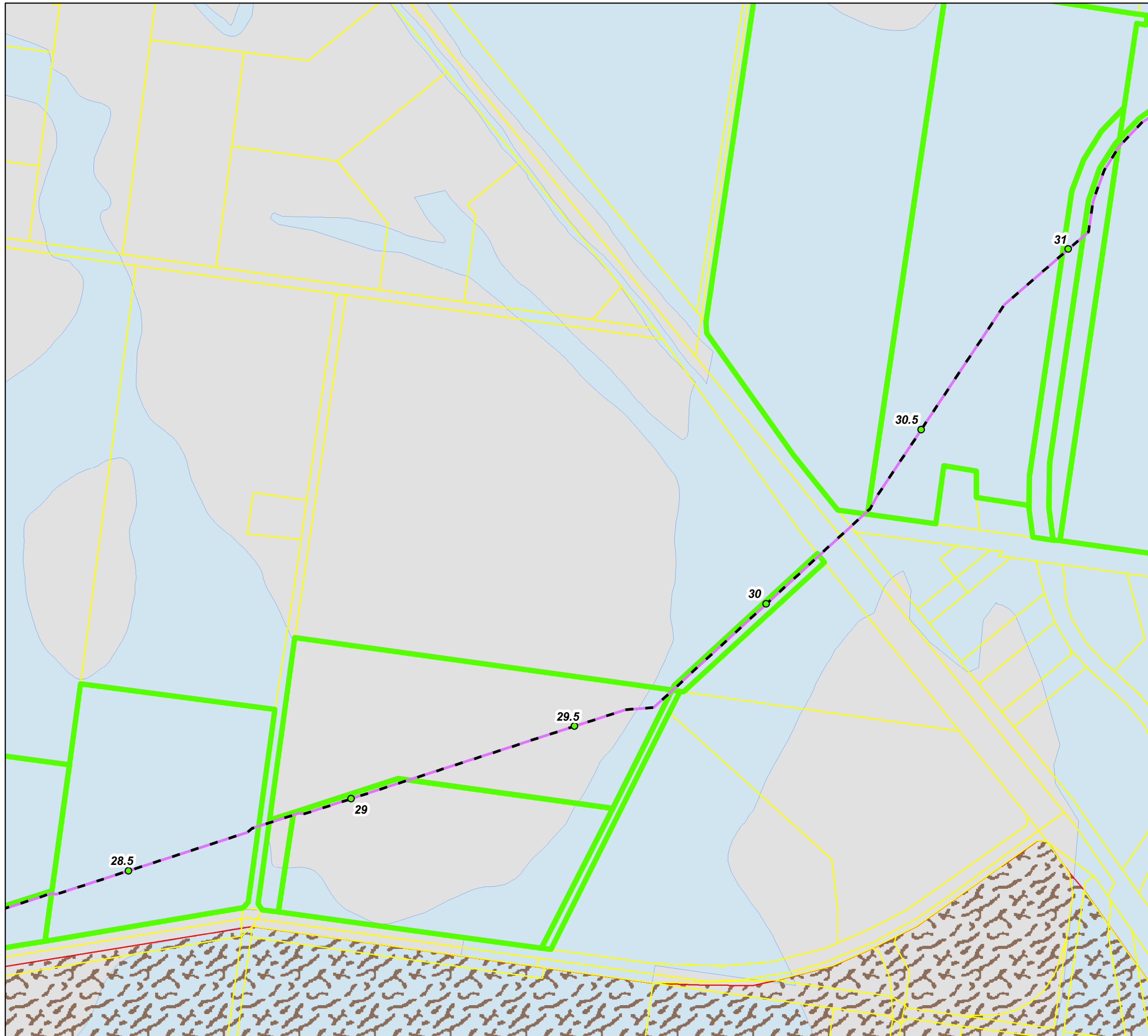
Revision	Description	Drawn	Checked	QC	Approved	Date
0.1	DRAFT	MB	AR	JB	JB	23/08/18



**SCALE:** 1:8,000 @ A3 GDA 1994 MGA Zone 55

APA Group does not guarantee the accuracy or completeness of the map and does not make any warranty about the data. APA is not under any liability to the user for any loss or damage (including consequential loss or damage) which the user may suffer resulting from the use of this map. This map is confidential and the information and details contained in it are and remain the property of APA Group. © APA Group 2018.

\\pipeline\trust\apps\GIS\Projects\Crib\_P1\_Pakenham\_Pipeline\Maps\CPT-MAP-L-0056\_OverlayPlan\_0.1.mxd - 28 Aug 2018 - marbec



APA Transmission Pty Limited  
 Phone: +61 2 9693 0000  
 Web: www.apa.com.au  
 Email: cribpointpakenham@apa.com.au

**PROJECT:** CRIB POINT PAKENHAM PIPELINE

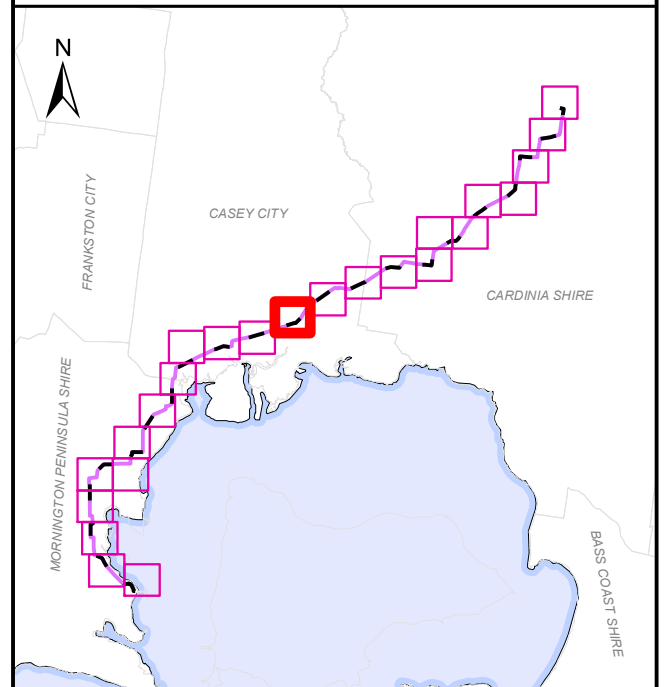
**TITLE:** Overlay Plan

**SUBTITLE:** Attachment 1F

**DATE:** 28/08/2018

**DATA SOURCE:**

Service Layer Credits:  
 Geoscience Australia 2016 Locations and Roads  
 Copyright © The State of Victoria, Department of Environment, Land, Water & Planning 2018  
 Aerial Photography Supply by Aerometrex - Nov 2017



**LEGEND**

- Kilometre Point
- Proposed Pipeline Alignment
- Property Boundary
- Affected Parcels
- Land Subject to Inundation

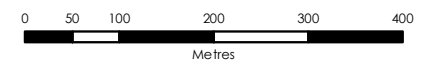
**Environmental Significance Overlay**

- ESO1

ACCURATE AT DATE OF ISSUE

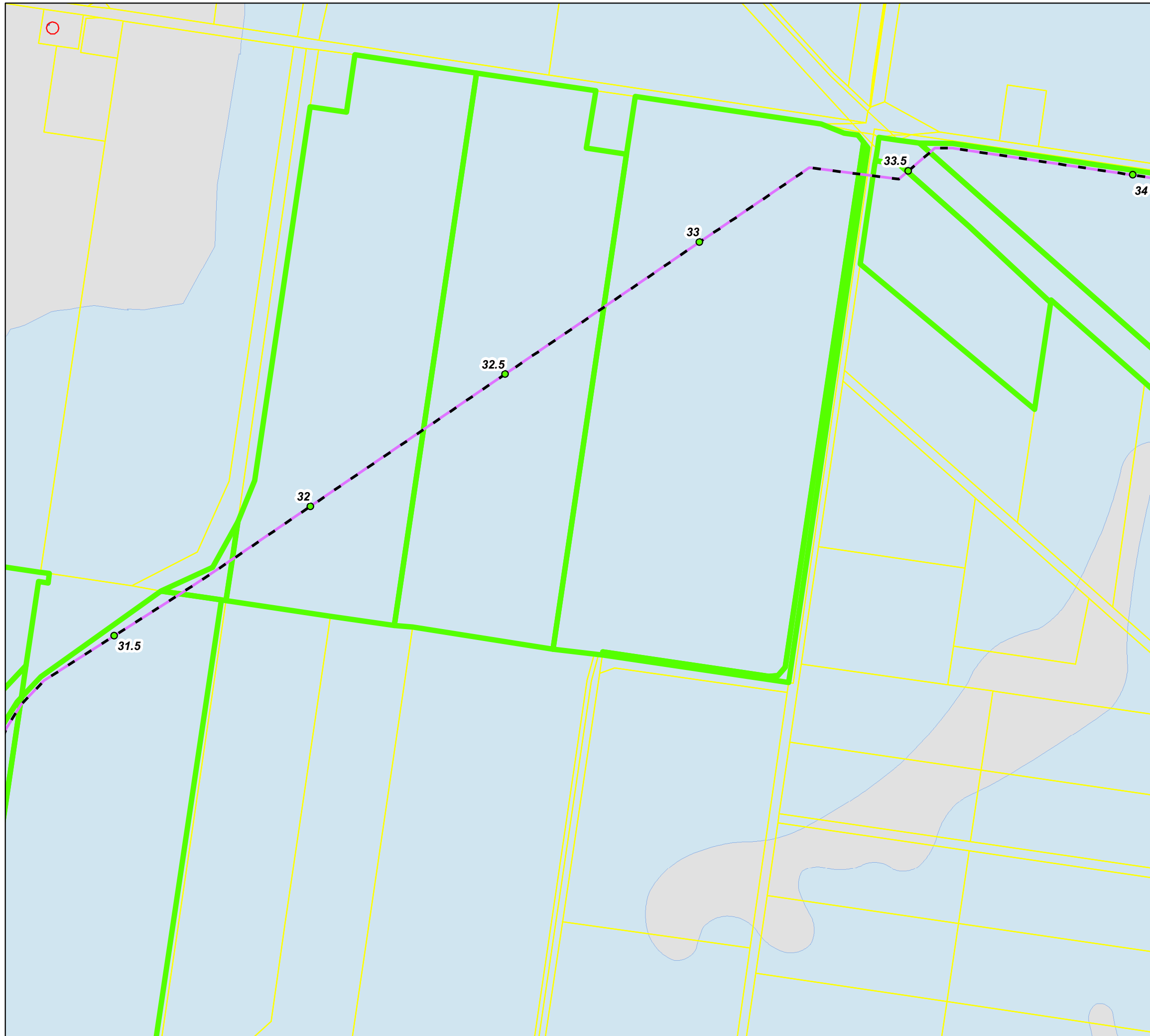
**DOCUMENT NUMBER:** CPT-MAP-L-0056 Page 13 of 24

Revision	Description	Drawn	Checked	QC	Approved	Date
0.1	DRAFT	MB	AR	JB	JB	23/08/18



**SCALE:** 1:8,000 @ A3 GDA 1994 MGA Zone 55

APA Group does not guarantee the accuracy or completeness of the map and does not make any warranty about the data. APA is not under any liability to the user for any loss or damage (including consequential loss or damage) which the user may suffer resulting from the use of this map. This map is confidential and the information and details contained in it are and remain the property of APA Group. © APA Group 2018.



APA Transmission Pty Limited  
 Phone: +61 2 9693 0000  
 Web: www.apa.com.au  
 Email: cribpointpakenham@apa.com.au

**PROJECT:** CRIB POINT PAKENHAM PIPELINE

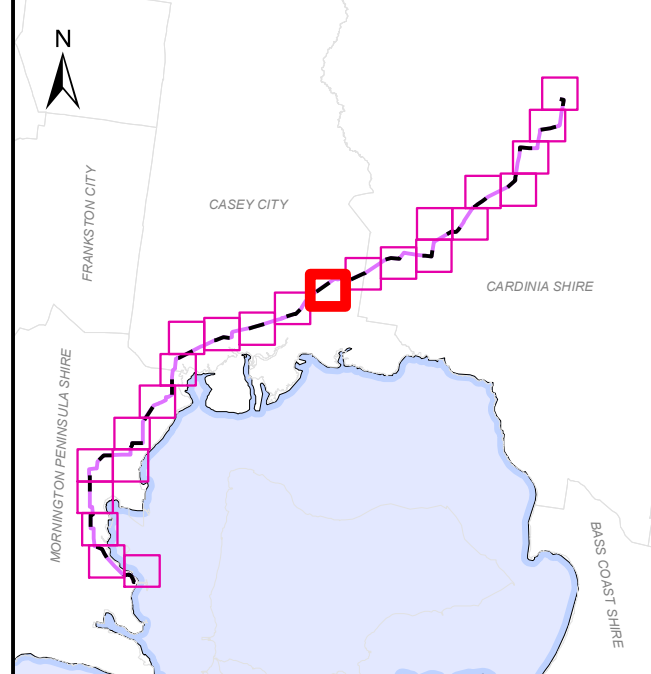
**TITLE:** Overlay Plan

**SUBTITLE:** Attachment 1F

**DATE:** 28/08/2018

**DATA SOURCE:**

Service Layer Credits:  
 Geoscience Australia 2016 Locations and Roads  
 Copyright © The State of Victoria, Department of Environment, Land, Water & Planning 2018  
 Aerial Photography Supply by Aerometrex - Nov 2017



**LEGEND**

- Kilometre Point
- Proposed Pipeline Alignment
- Property Boundary
- Affected Parcels
- Land Subject to Inundation

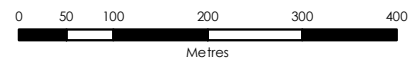
**Environmental Significance Overlay**

- ESO8

ACCURATE AT DATE OF ISSUE

**DOCUMENT NUMBER:** CPT-MAP-L-0056 Page 14 of 24

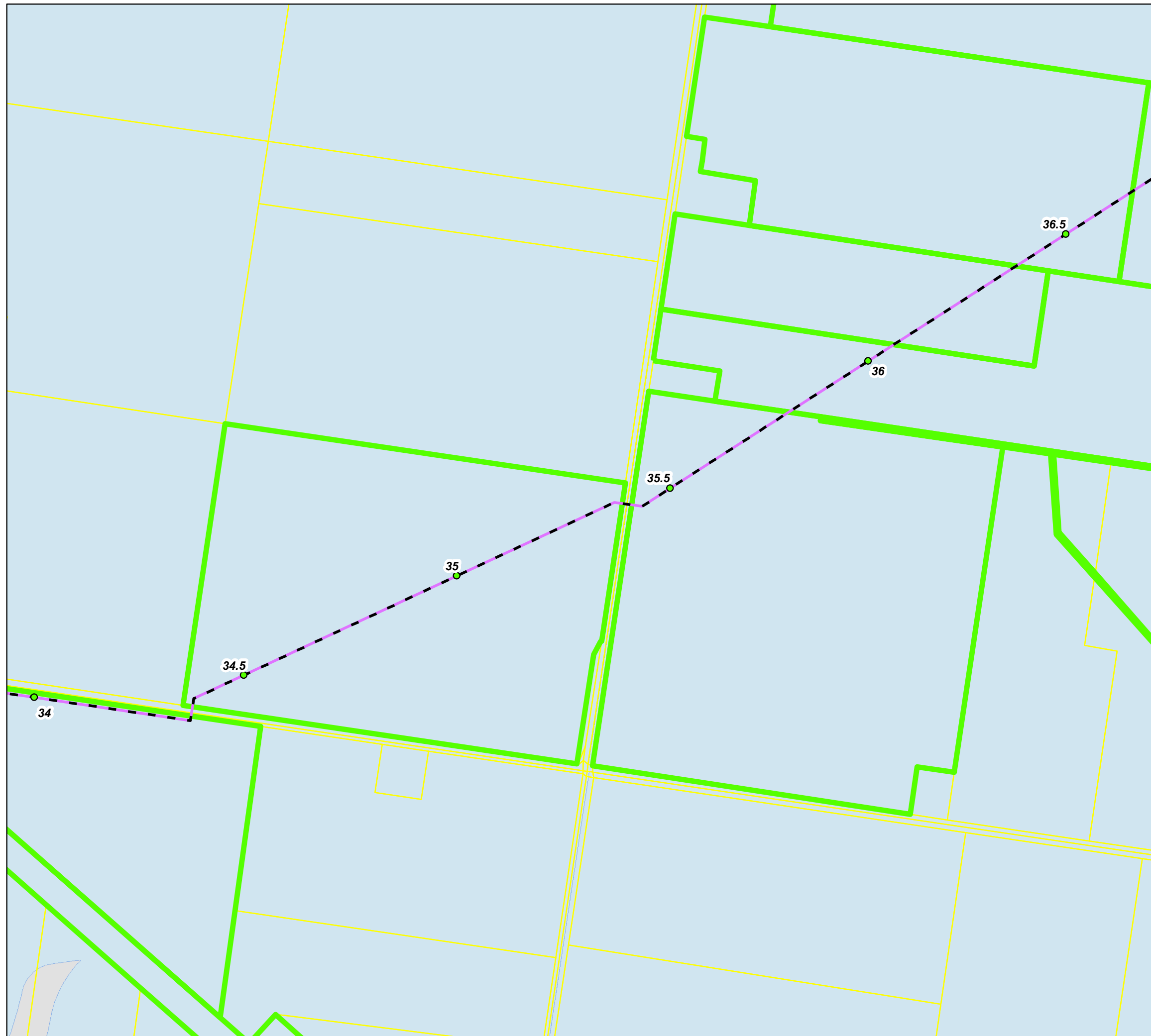
Revision	Description	Drawn	Checked	QC	Approved	Date
0.1	DRAFT	MB	AR	JB	JB	23/08/18



**SCALE:** 1:8,000 @ A3 GDA 1994 MGA Zone 55

APA Group does not guarantee the accuracy or completeness of the map and does not make any warranty about the data. APA is not under any liability to the user for any loss or damage (including consequential loss or damage) which the user may suffer resulting from the use of this map. This map is confidential and the information and details contained in it are and remain the property of APA Group. © APA Group 2018.

\\pipeline\trust\apps\GIS\Projects\Crib\_P1\_Pakenham\_Pipeline\Maps\CPT-MAP-L-0056\_OverlayPlan\_0.1.mxd - 28 Aug 2018 - marbec



APA Transmission Pty Limited  
 Phone: +61 2 9693 0000  
 Web: www.apa.com.au  
 Email: cribpointpakenham@apa.com.au

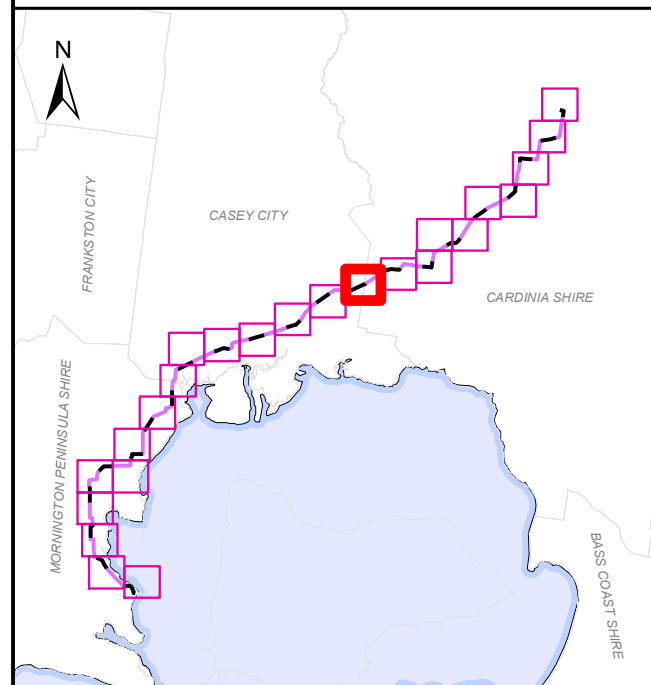
**PROJECT:** CRIB POINT PAKENHAM PIPELINE

**TITLE:** Overlay Plan

**SUBTITLE:** Attachment 1F

**DATE:** 28/08/2018

**DATA SOURCE:**  
 Service Layer Credits:  
 Geoscience Australia 2016 Locations and Roads  
 Copyright © The State of Victoria, Department of Environment, Land, Water & Planning 2018  
 Aerial Photography Supply by Aerometrex - Nov 2017

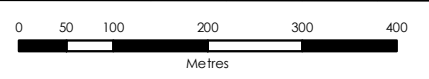


- LEGEND**
- Kilometre Point
  - Proposed Pipeline Alignment
  - Property Boundary
  - Affected Parcels
  - Land Subject to Inundation

ACCURATE AT  
DATE OF ISSUE

**DOCUMENT NUMBER:** CPT-MAP-L-0056 Page 15 of 24

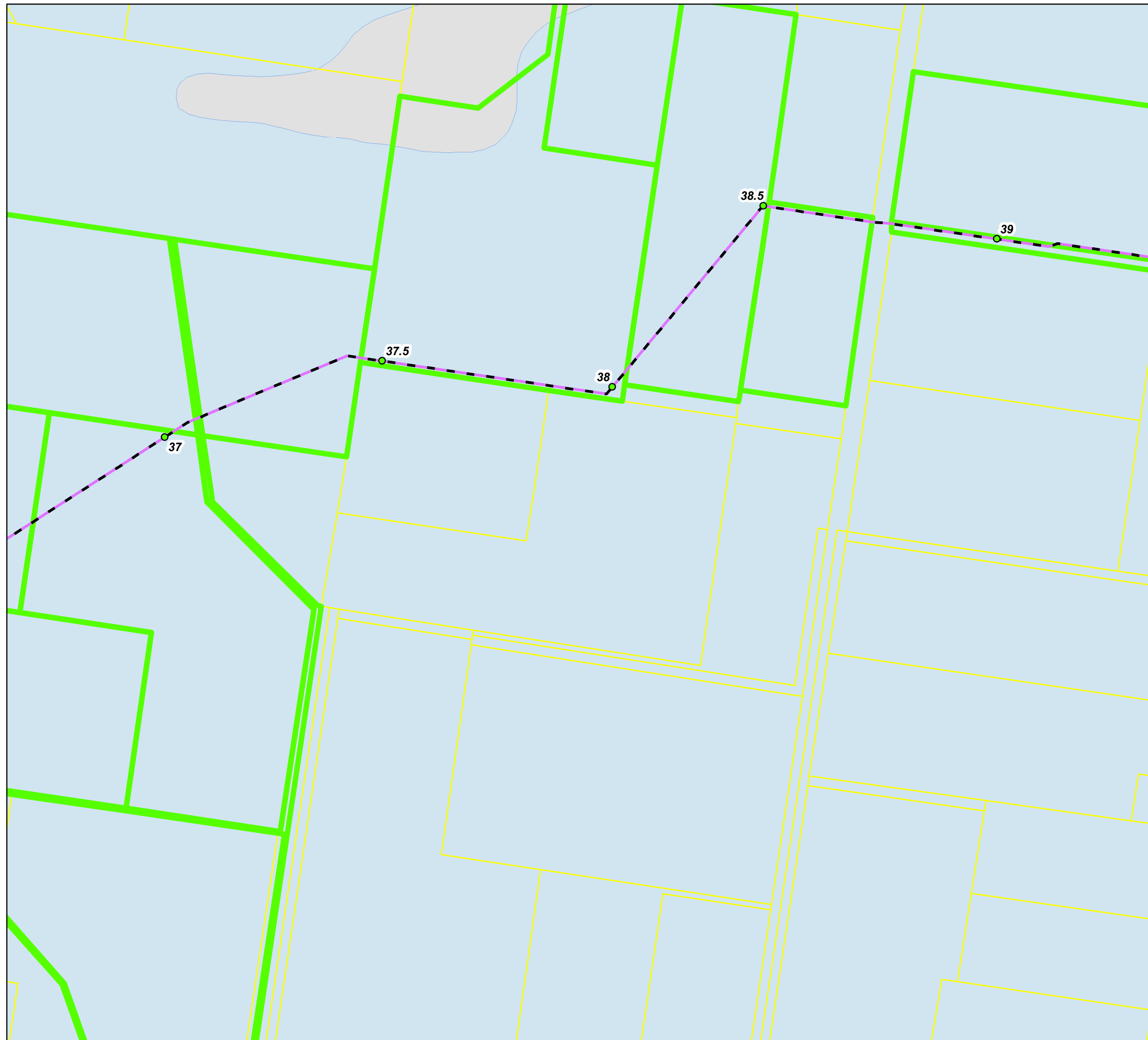
Revision	Description	Drawn	Checked	QC	Approved	Date
0.1	DRAFT	MB	AR	JB	JB	23/08/18



**SCALE:** 1:8,000 @ A3 GDA 1994 MGA Zone 55

APA Group does not guarantee the accuracy or completeness of the map and does not make any warranty about the data. APA is not under any liability to the user for any loss or damage (including consequential loss or damage) which the user may suffer resulting from the use of this map. This map is confidential and the information and details contained in it are and remain the property of APA Group. © APA Group 2018.

\\pipeline\trust\apps\GIS\Projects\Crib\_P1\_Pakenham\_Pipeline\Pipeline\Maps\CPT-MAP-L-0056\_OverlayPlan\_0.1.mxd - 28 Aug 2018 - marbec



APA Transmission Pty Limited  
 Phone: +61 2 9693 0000  
 Web: www.apa.com.au  
 Email: cribpointpakenham@apa.com.au

**PROJECT:** CRIB POINT PAKENHAM PIPELINE

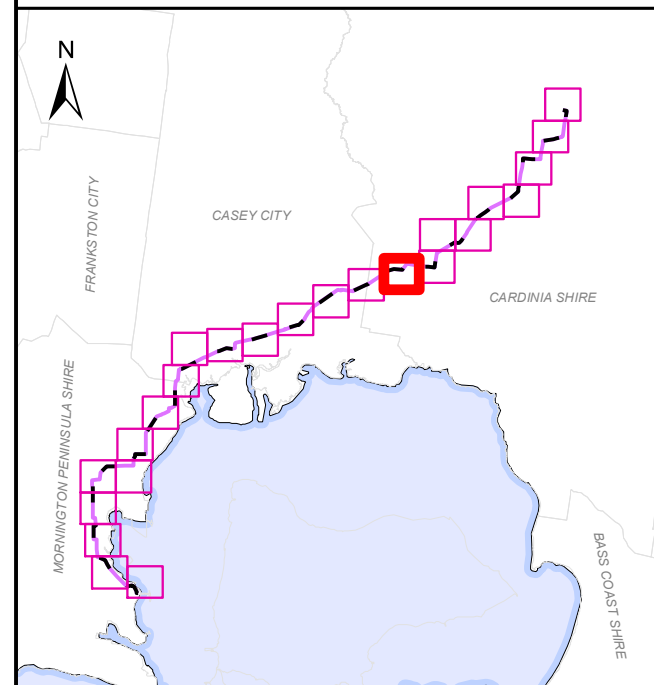
**TITLE:** Overlay Plan

**SUBTITLE:** Attachment 1F

**DATE:** 28/08/2018

**DATA SOURCE:**

Service Layer Credits:  
 Geoscience Australia 2016 Locations and Roads  
 Copyright © The State of Victoria, Department of Environment, Land, Water & Planning 2018  
 Aerial Photography Supply by Aerometrex - Nov 2017



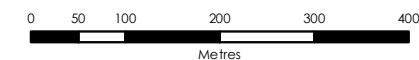
**LEGEND**

- Kilometre Point
- - - Proposed Pipeline Alignment
- Property Boundary
- Affected Parcels
- Land Subject to Inundation

ACCURATE AT  
DATE OF ISSUE

**DOCUMENT NUMBER:** CPT-MAP-L-0056 Page 16 of 24

Revision	Description	Drawn	Checked	QC	Approved	Date
0.1	DRAFT	MB	AR	JB	JB	23/08/18



**SCALE:** 1:8,000 @ A3 GDA 1994 MGA Zone 55

APA Group does not guarantee the accuracy or completeness of the map and does not make any warranty about the data. APA is not under any liability to the user for any loss or damage (including consequential loss or damage) which the user may suffer resulting from the use of this map. This map is confidential and the information and details contained in it are and remain the property of APA Group. © APA Group 2018.

\\pipeline\trust\apps\GIS\Projects\Crib\_P1\_Pakenham\_Pipeline\Maps\CPT-MAP-L-0056\_OverlayPlan\_0.1.mxd - 28 Aug 2018 - marbec





APA Transmission Pty Limited  
 Phone: +61 2 9693 0000  
 Web: www.apa.com.au  
 Email: cribpointpakenham@apa.com.au

**PROJECT:** CRIB POINT PAKENHAM PIPELINE

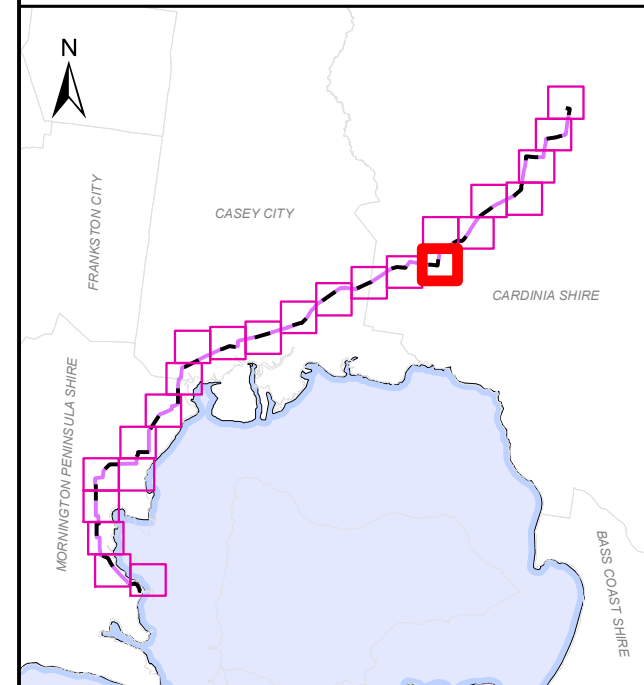
**TITLE:** Overlay Plan

**SUBTITLE:** Attachment 1F

**DATE:** 28/08/2018

**DATA SOURCE:**

Service Layer Credits:  
 Geoscience Australia 2016 Locations and Roads  
 Copyright © The State of Victoria, Department of Environment, Land, Water & Planning 2018  
 Aerial Photography Supply by Aerometrex - Nov 2017



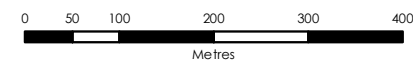
**LEGEND**

- Kilometre Point
- - - Proposed Pipeline Alignment
- Property Boundary
- ▭ Affected Parcels
- Land Subject to Inundation
- Floodway

**ACCURATE AT DATE OF ISSUE**

**DOCUMENT NUMBER:** CPT-MAP-L-0056 Page 17 of 24

Revision	Description	Drawn	Checked	QC	Approved	Date
0.1	DRAFT	MB	AR	JB	JB	23/08/18



**SCALE:** 1:8,000 @ A3 GDA 1994 MGA Zone 55

APA Group does not guarantee the accuracy or completeness of the map and does not make any warranty about the data. APA is not under any liability to the user for any loss or damage (including consequential loss or damage) which the user may suffer resulting from the use of this map. This map is confidential and the information and details contained in it are and remain the property of APA Group. © APA Group 2018.

\\pipeline\trust\apps\GIS\Projects\Crib\_P1\_Pakenham\_Pipeline\Map\_L-0056\_OverlayPlan\_0.1.mxd - 28 Aug 2018 - marbec



APA Transmission Pty Limited  
 Phone: +61 2 9693 0000  
 Web: www.apa.com.au  
 Email: cribpointpakenham@apa.com.au

**PROJECT:** CRIB POINT PAKENHAM PIPELINE

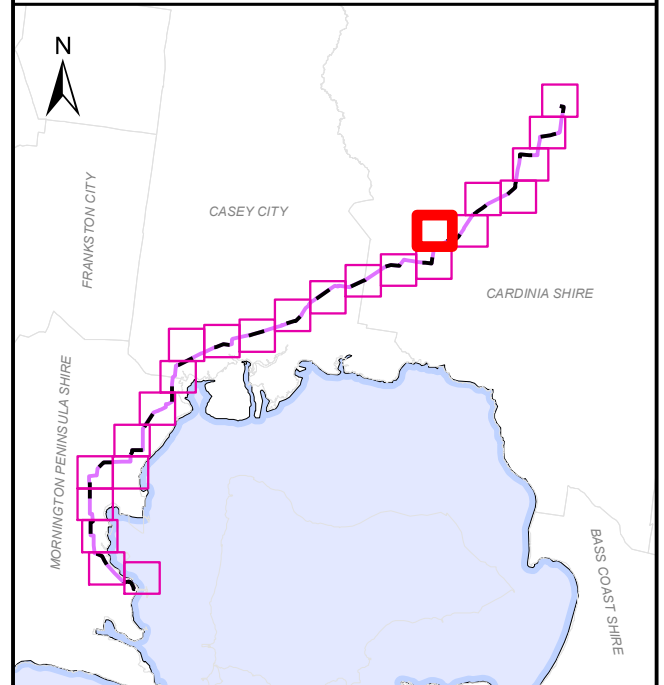
**TITLE:** Overlay Plan

**SUBTITLE:** Attachment 1F

**DATE:** 28/08/2018

**DATA SOURCE:**

Service Layer Credits:  
 Geoscience Australia 2016 Locations and Roads  
 Copyright © The State of Victoria, Department of Environment, Land, Water & Planning 2018  
 Aerial Photography Supply by Aerometrex - Nov 2017



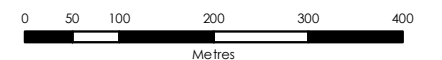
**LEGEND**

- Kilometre Point
- - - Proposed Pipeline Alignment
- Property Boundary
- Affected Parcels
- Land Subject to Inundation
- Floodway

ACCURATE AT  
DATE OF ISSUE

**DOCUMENT NUMBER:** CPT-MAP-L-0056 Page 18 of 24

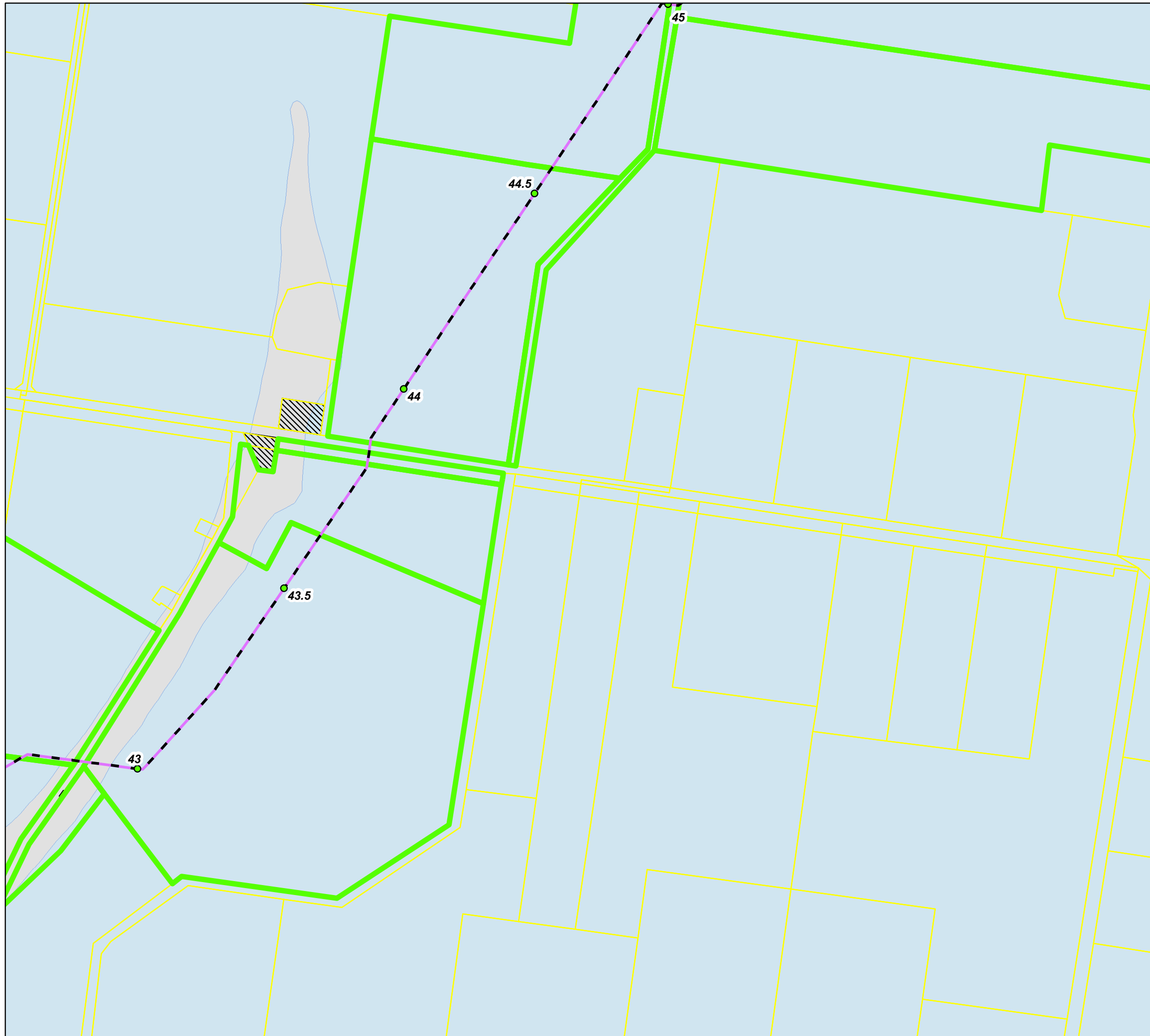
Revision	Description	Drawn	Checked	QC	Approved	Date
0.1	DRAFT	MB	AR	JB	JB	23/08/18



**SCALE:** 1:8,000 @ A3 GDA 1994 MGA Zone 55

APA Group does not guarantee the accuracy or completeness of the map and does not make any warranty about the data. APA is not under any liability to the user for any loss or damage (including consequential loss or damage) which the user may suffer resulting from the use of this map. This map is confidential and the information and details contained in it are and remain the property of APA Group. © APA Group 2018.

\\pipeline\trust\apps\GIS\Projects\Projects\Crib\_P1\_Pakenham\_Pipeline\Maps\CPT-MAP-L-0056\_OverlayPlan\_0.1.mxd - 28 Aug 2018 - marbec



APA Transmission Pty Limited  
 Phone: +61 2 9693 0000  
 Web: www.apa.com.au  
 Email: cribpointpakenham@apa.com.au

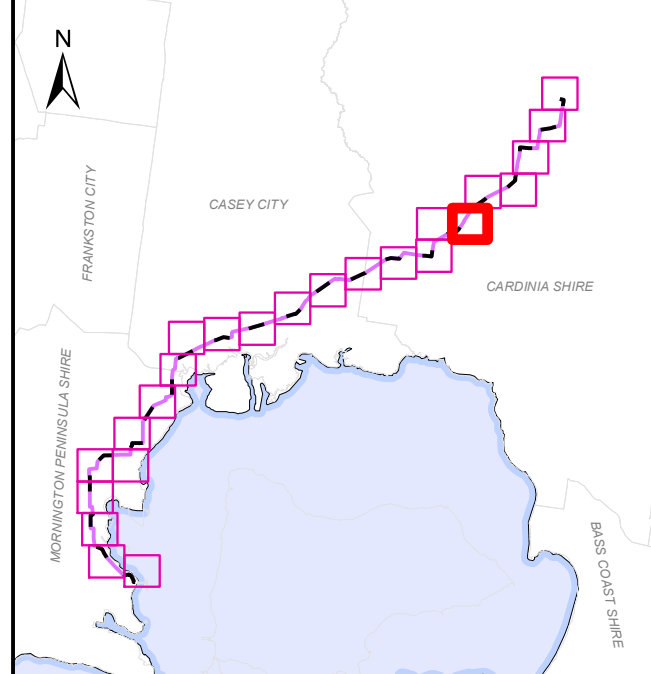
**PROJECT:** CRIB POINT PAKENHAM PIPELINE

**TITLE:** Overlay Plan

**SUBTITLE:** Attachment 1F

**DATE:** 28/08/2018

**DATA SOURCE:**  
 Service Layer Credits:  
 Geoscience Australia 2016 Locations and Roads  
 Copyright © The State of Victoria, Department of Environment, Land, Water & Planning 2018  
 Aerial Photography Supply by Aerometrex - Nov 2017

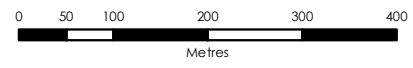


- LEGEND**
- Kilometre Point
  - - - Proposed Pipeline Alignment
  - Property Boundary
  - Affected Parcels
  - Heritage
  - Land Subject to Inundation

ACCURATE AT DATE OF ISSUE

**DOCUMENT NUMBER:** CPT-MAP-L-0056 Page 19 of 24

Revision	Description	Drawn	Checked	QC	Approved	Date
0.1	DRAFT	MB	AR	JB	JB	23/08/18



**SCALE:** 1:8,000 @ A3 GDA 1994 MGA Zone 55

APA Group does not guarantee the accuracy or completeness of the map and does not make any warranty about the data. APA is not under any liability to the user for any loss or damage (including consequential loss or damage) which the user may suffer resulting from the use of this map. This map is confidential and the information and details contained in it are and remain the property of APA Group. © APA Group 2018.

\\pipeline\trust\apps\GIS\Projects\Crib\_P1\_Pakenham\_Pipeline\Maps\CPT-MAP-L-0056\_OverlayPlan\_0.1.mxd - 28 Aug 2018 - marbec



APA Transmission Pty Limited  
 Phone: +61 2 9693 0000  
 Web: www.apa.com.au  
 Email: cribpointpakenham@apa.com.au

**PROJECT:** CRIB POINT PAKENHAM PIPELINE

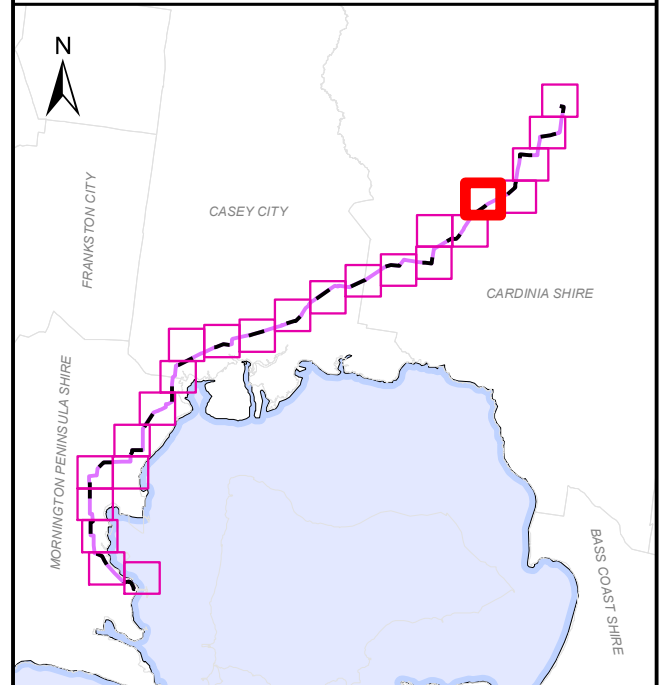
**TITLE:** Overlay Plan

**SUBTITLE:** Attachment 1F

**DATE:** 28/08/2018

**DATA SOURCE:**

Service Layer Credits:  
 Geoscience Australia 2016 Locations and Roads  
 Copyright © The State of Victoria, Department of Environment, Land, Water & Planning 2018  
 Aerial Photography Supply by Aerometrex - Nov 2017



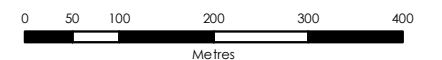
**LEGEND**

- Kilometre Point
- Proposed Pipeline Alignment
- Property Boundary
- Affected Parcels
- Land Subject to Inundation
- Floodway

ACCURATE AT DATE OF ISSUE

**DOCUMENT NUMBER:** CPT-MAP-L-0056 Page 20 of 24

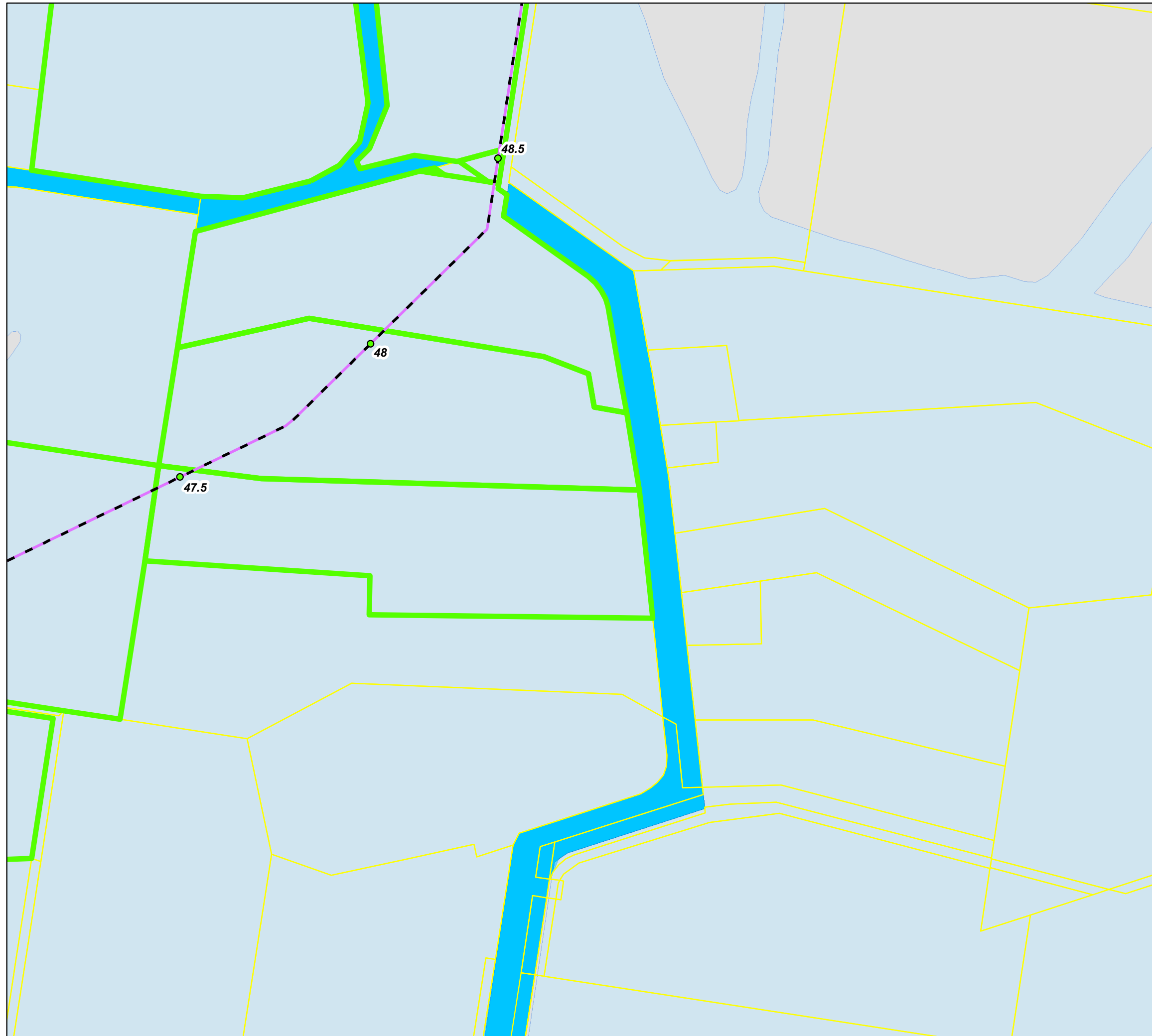
Revision	Description	Drawn	Checked	QC	Approved	Date
0.1	DRAFT	MB	AR	JB	JB	23/08/18



**SCALE:** 1:8,000 @ A3 GDA 1994 MGA Zone 55

APA Group does not guarantee the accuracy or completeness of the map and does not make any warranty about the data. APA is not under any liability to the user for any loss or damage (including consequential loss or damage) which the user may suffer resulting from the use of this map. This map is confidential and the information and details contained in it are and remain the property of APA Group. © APA Group 2018.

\\pipeline\trust\apps\GIS\Projects\Crib\_P1\_Pakenham\_Pipeline\Maps\CPT-MAP-L-0056\_OverlayPlan\_0.1.mxd - 28 Aug 2018 - marbec



APA Transmission Pty Limited  
 Phone: +61 2 9693 0000  
 Web: www.apa.com.au  
 Email: cribpointpakenham@apa.com.au

**PROJECT:** CRIB POINT PAKENHAM PIPELINE

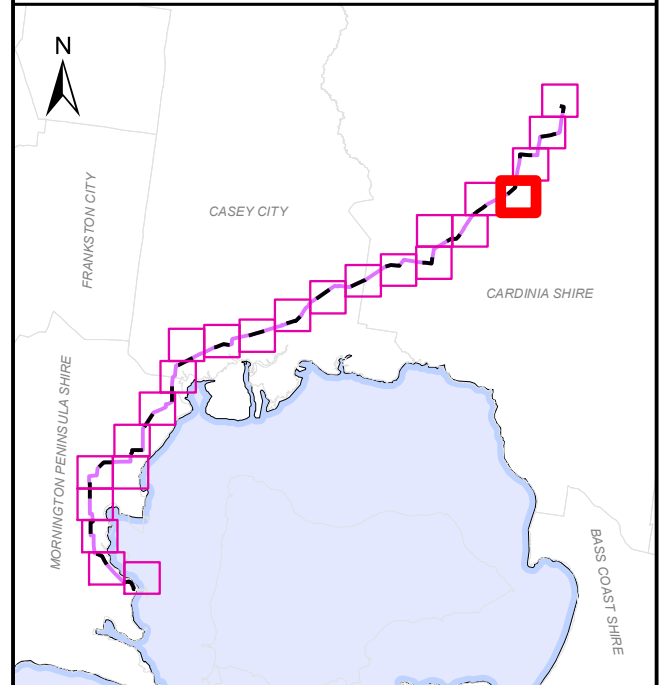
**TITLE:** Overlay Plan

**SUBTITLE:** Attachment 1F

**DATE:** 28/08/2018

**DATA SOURCE:**

Service Layer Credits:  
 Geoscience Australia 2016 Locations and Roads  
 Copyright © The State of Victoria, Department of Environment, Land, Water & Planning 2018  
 Aerial Photography Supply by Aerometrex - Nov 2017



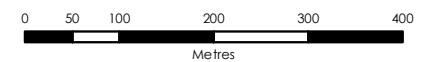
**LEGEND**

- Kilometre Point
- Proposed Pipeline Alignment
- Property Boundary
- Affected Parcels
- Land Subject to Inundation
- Floodway

ACCURATE AT DATE OF ISSUE

**DOCUMENT NUMBER:** CPT-MAP-L-0056 Page 21 of 24

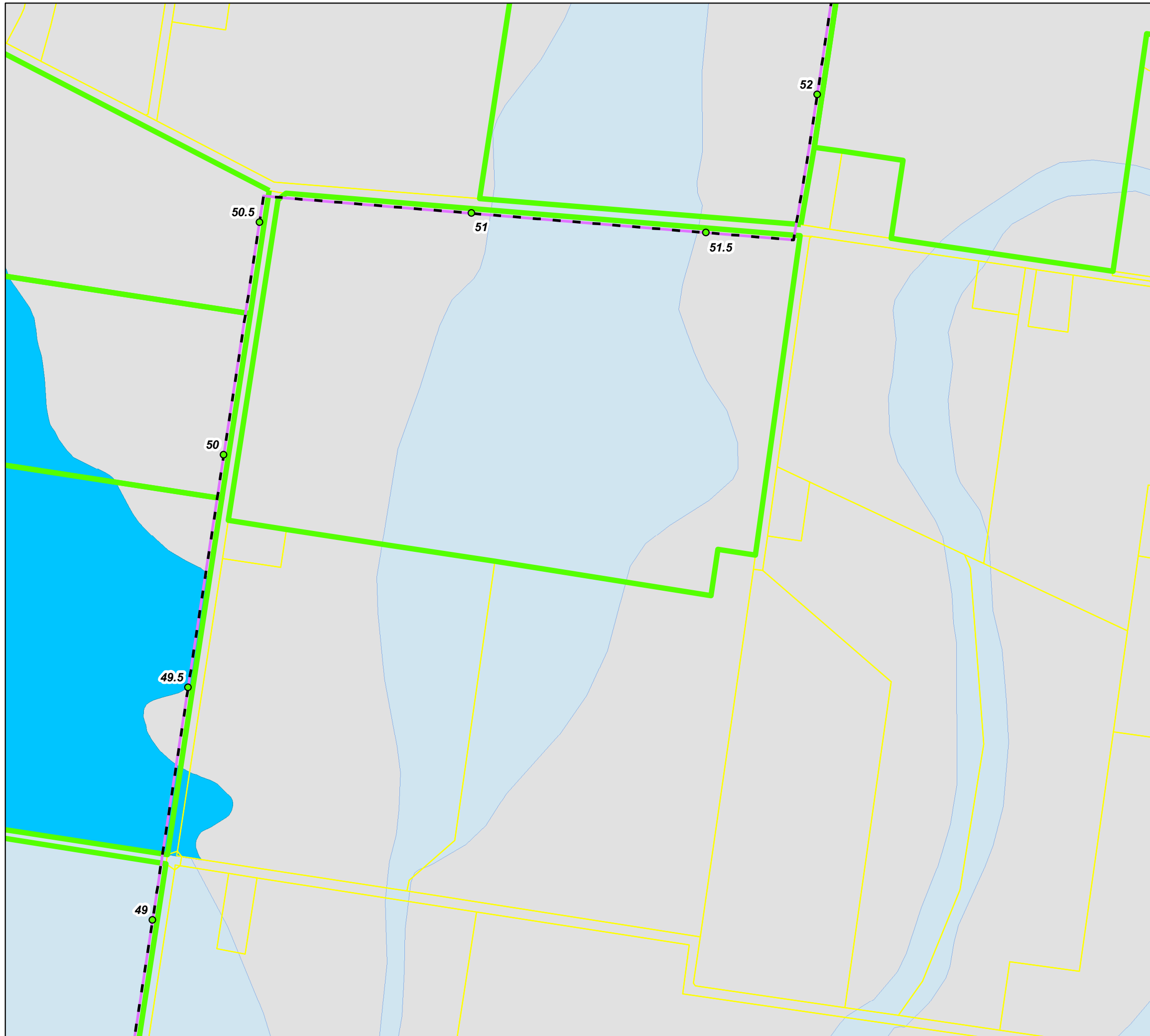
Revision	Description	Drawn	Checked	QC	Approved	Date
0.1	DRAFT	MB	AR	JB	JB	23/08/18



**SCALE:** 1:8,000 @ A3 GDA 1994 MGA Zone 55

APA Group does not guarantee the accuracy or completeness of the map and does not make any warranty about the data. APA is not under any liability to the user for any loss or damage (including consequential loss or damage) which the user may suffer resulting from the use of this map. This map is confidential and the information and details contained in it are and remain the property of APA Group. © APA Group 2018.

\\pipeline\trust\apps\GIS\Projects\Crib\_P1\_Pakenham\_Pipeline\Maps\CPT-MAP-L-0056\_OverlayPlan\_0.1.mxd - 28 Aug 2018 - marbec



APA Transmission Pty Limited  
 Phone: +61 2 9693 0000  
 Web: www.apa.com.au  
 Email: cribpointpakenham@apa.com.au

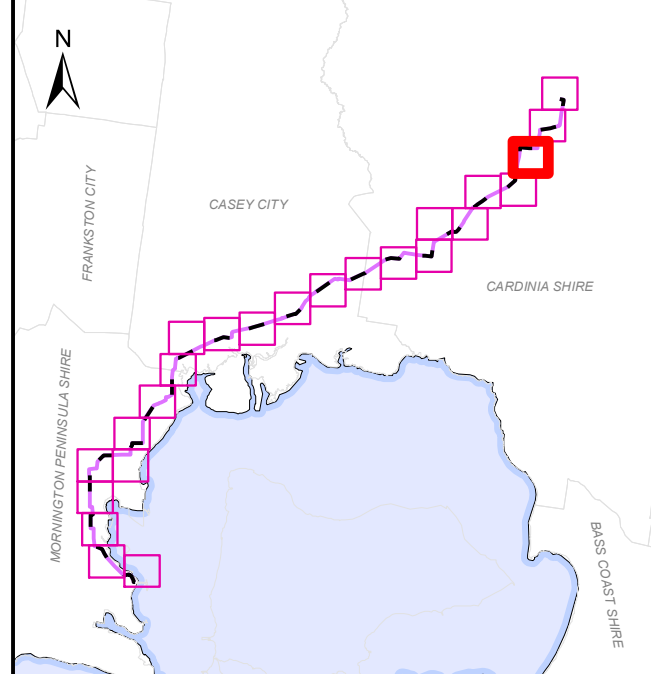
**PROJECT:** CRIB POINT PAKENHAM PIPELINE

**TITLE:** Overlay Plan

**SUBTITLE:** Attachment 1F

**DATE:** 28/08/2018

**DATA SOURCE:**  
 Service Layer Credits:  
 Geoscience Australia 2016 Locations and Roads  
 Copyright © The State of Victoria, Department of Environment, Land, Water & Planning 2018  
 Aerial Photography Supply by Aerometrex - Nov 2017

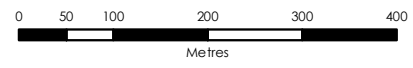


- LEGEND**
- Kilometre Point
  - Proposed Pipeline Alignment
  - Property Boundary
  - Affected Parcels
  - Land Subject to Inundation
  - Floodway

ACCURATE AT DATE OF ISSUE

**DOCUMENT NUMBER:** CPT-MAP-L-0056 Page 22 of 24

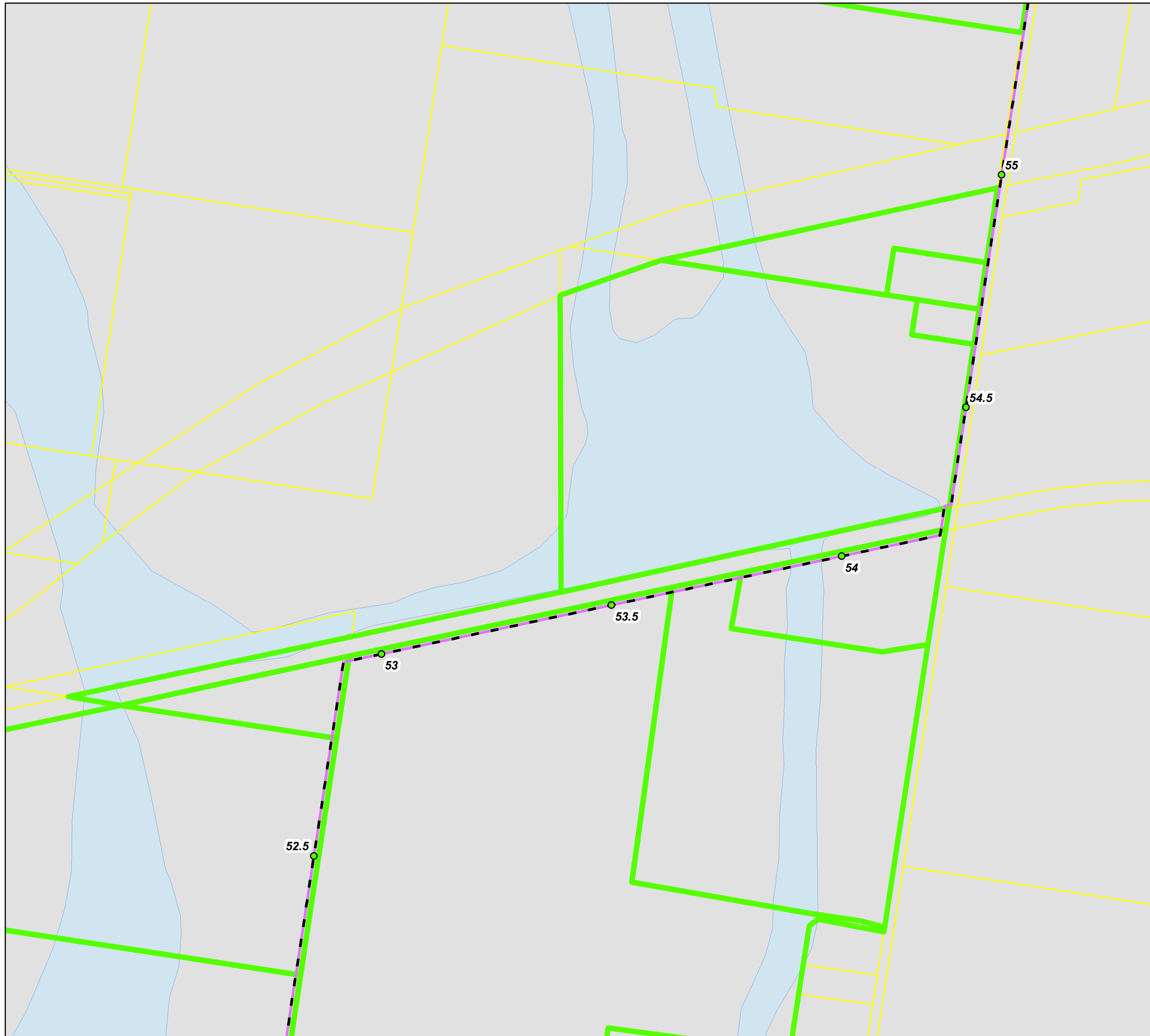
Revision	Description	Drawn	Checked	QC	Approved	Date
0.1	DRAFT	MB	AR	JB	JB	23/08/18



**SCALE:** 1:8,000 @ A3 GDA 1994 MGA Zone 55

APA Group does not guarantee the accuracy or completeness of the map and does not make any warranty about the data. APA is not under any liability to the user for any loss or damage (including consequential loss or damage) which the user may suffer resulting from the use of this map. This map is confidential and the information and details contained in it are and remain the property of APA Group. © APA Group 2018.

\\pipeline\trust\apps\GIS\Projects\Crib Pt\_Pakenham\_Pipeline\Pipeline\Maps\CPT-MAP-L-0056\_OverlayPlan\_0.1.mxd - 28 Aug 2018 - marbec



APA Transmission Pty Limited  
 Phone: +61 2 9693 0000  
 Web: www.apa.com.au  
 Email: cribpointpakenham@apa.com.au

**PROJECT:** CRIB POINT PAKENHAM PIPELINE

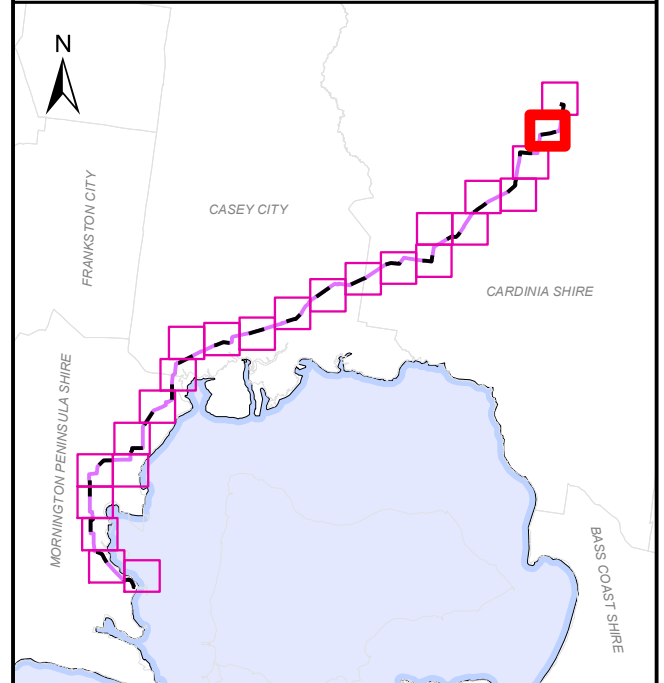
**TITLE:** Overlay Plan

**SUBTITLE:** Attachment 1F

**DATE:** 28/08/2018

**DATA SOURCE:**

Service Layer Credits:  
 Geoscience Australia 2016 Locations and Roads  
 Copyright © The State of Victoria, Department of Environment, Land, Water & Planning 2018  
 Aerial Photography Supply by Aerometrex - Nov 2017



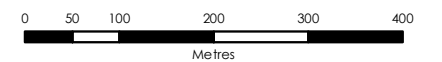
**LEGEND**

- Kilometre Point
- Proposed Pipeline Alignment
- Property Boundary
- Affected Parcels
- Land Subject to Inundation

ACCURATE AT  
DATE OF ISSUE

**DOCUMENT NUMBER:** CPT-MAP-L-0056 Page 23 of 24

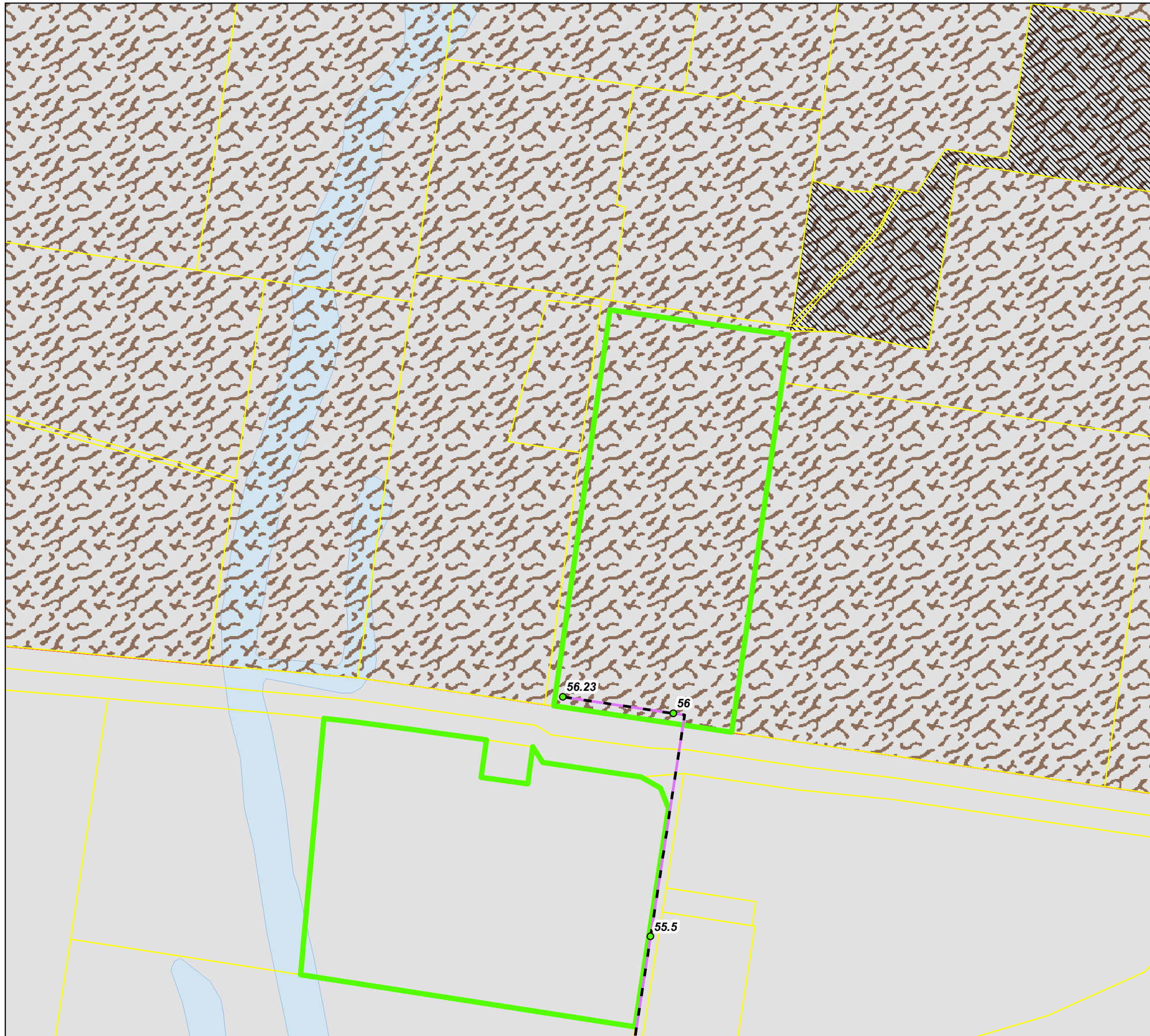
Revision	Description	Drawn	Checked	QC	Approved	Date
0.1	DRAFT	MB	AR	JB	JB	23/08/18



**SCALE:** 1:8,000 @ A3 GDA 1994 MGA Zone 55

APA Group does not guarantee the accuracy or completeness of the map and does not make any warranty about the data. APA is not under any liability to the user for any loss or damage (including consequential loss or damage) which the user may suffer resulting from the use of this map. This map is confidential and the information and details contained in it are and remain the property of APA Group. © APA Group 2018.

\\pipeline\trust\apps\GIS\Projects\Crib\_P1\_Pakenham\_Pipeline\Maps\CPT-MAP-L-0056\_OverlayPlan\_0.1.mxd - 28 Aug 2018 - marbec



APA Transmission Pty Limited  
 Phone: +61 2 9693 0000  
 Web: www.apa.com.au  
 Email: cribpointpakenham@apa.com.au

**PROJECT:** CRIB POINT PAKENHAM PIPELINE

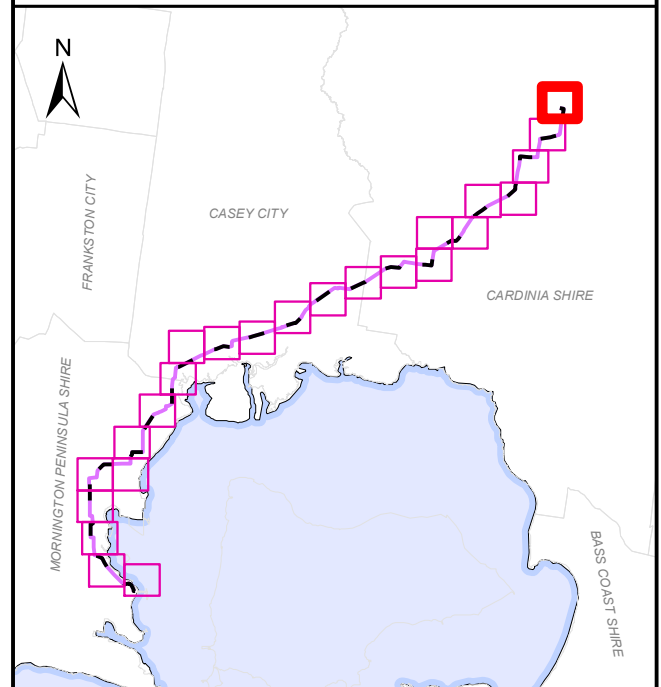
**TITLE:** Overlay Plan

**SUBTITLE:** Attachment 1F

**DATE:** 28/08/2018

**DATA SOURCE:**

Service Layer Credits:  
 Geoscience Australia 2016 Locations and Roads  
 Copyright © The State of Victoria, Department of Environment, Land, Water & Planning 2018  
 Aerial Photography Supply by Aerometrex - Nov 2017



**LEGEND**

- Kilometre Point
- Proposed Pipeline Alignment
- Property Boundary
- Affected Parcels
- Heritage
- Land Subject to Inundation

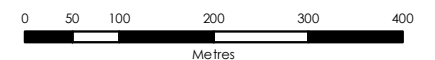
**Environmental Significance Overlay**

- ESO1

ACCURATE AT DATE OF ISSUE

**DOCUMENT NUMBER:** CPT-MAP-L-0056 Page 24 of 24

Revision	Description	Drawn	Checked	QC	Approved	Date
0.1	DRAFT	MB	AR	JB	JB	23/08/18



**SCALE:** 1:8,000 @ A3 GDA 1994 MGA Zone 55

APA Group does not guarantee the accuracy or completeness of the map and does not make any warranty about the data. APA is not under any liability to the user for any loss or damage (including consequential loss or damage) which the user may suffer resulting from the use of this map. This map is confidential and the information and details contained in it are and remain the property of APA Group. © APA Group 2018.

\\pipeline\trus\apps\GIS\Projects\Crib\_P1\_Pakenham\_Pipeline\Maps\CPT-MAP-L-0056\_OverlayPlan\_01.mxd - 28 Aug 2018 - marbec