












**LEGEND**

- |   |   |   |
|---|---|---|
|  Wind Turbines |  Substation          |  Disused Dwelling          |
|  Met Mast      |  132kV Overhead Line |  Dwelling                  |
|  Site Boundary |  Site Access Track   |  1.5km Wind Turbine Buffer |
|  Quarry        |  Underground cables  |   |

COMPANY  
**WILLATOOK WIND FARM PTY LTD**



TITLE  
**FIGURE 9  
ROAD NETWORK AND  
DWELLINGS**

DATE	21 SEP2018	DRAWN BY	D.PEAKE
JOB NO.	090301	CHECKED BY	R.BARKER
DWG NO.	360	SHEET	1 OF 1
REVISION	A	SIZE	A3
VERSION	4	PROJECTION	Australia MGA94 (54)

SCALE 1:94000  
0 5 km