

APA Transmission Pty Limited  
 Phone: +61 2 9693 0000  
 Web: www.apa.com.au  
 Email: cribpointpakenham@apa.com.au

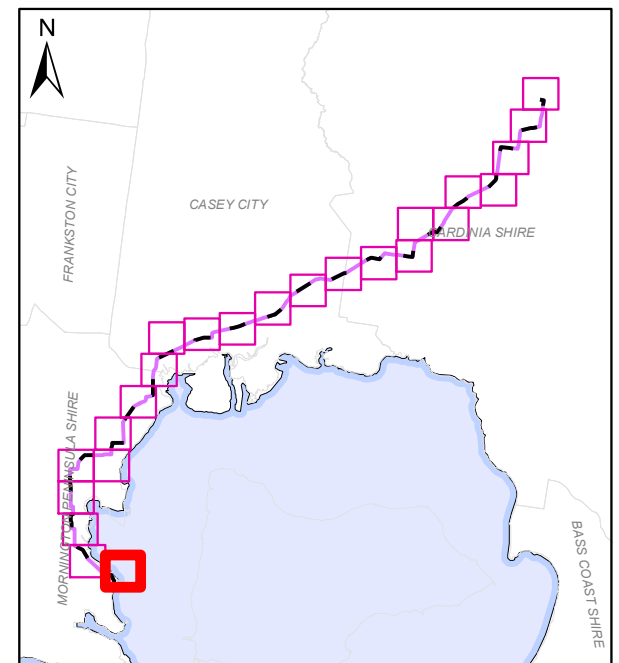
**PROJECT:** CRIB POINT PAKENHAM PIPELINE

**TITLE:** Planning Zone Plan

**SUBTITLE:** Attachment 1E

**DATE:** 27/08/2018

**DATA SOURCE:**  
 Service Layer Credits:  
 Geoscience Australia 2016 Locations and Roads  
 Copyright © The State of Victoria, Department of Environment, Land, Water & Planning 2018  
 Aerial Photography Supply by Aerometrex - Nov 2017

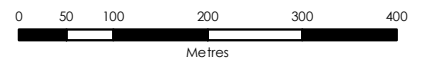


- LEGEND**
- Kilometre Point
  - Proposed Pipeline Alignment
  - Growth Boundary Area
  - Property Boundary
  - Affected Parcels
  - Melbourne Strategic Assessment

**ACCURATE AT DATE OF ISSUE**

**DOCUMENT NUMBER:** CPT-MAP-L-0055 Page 1 of 24

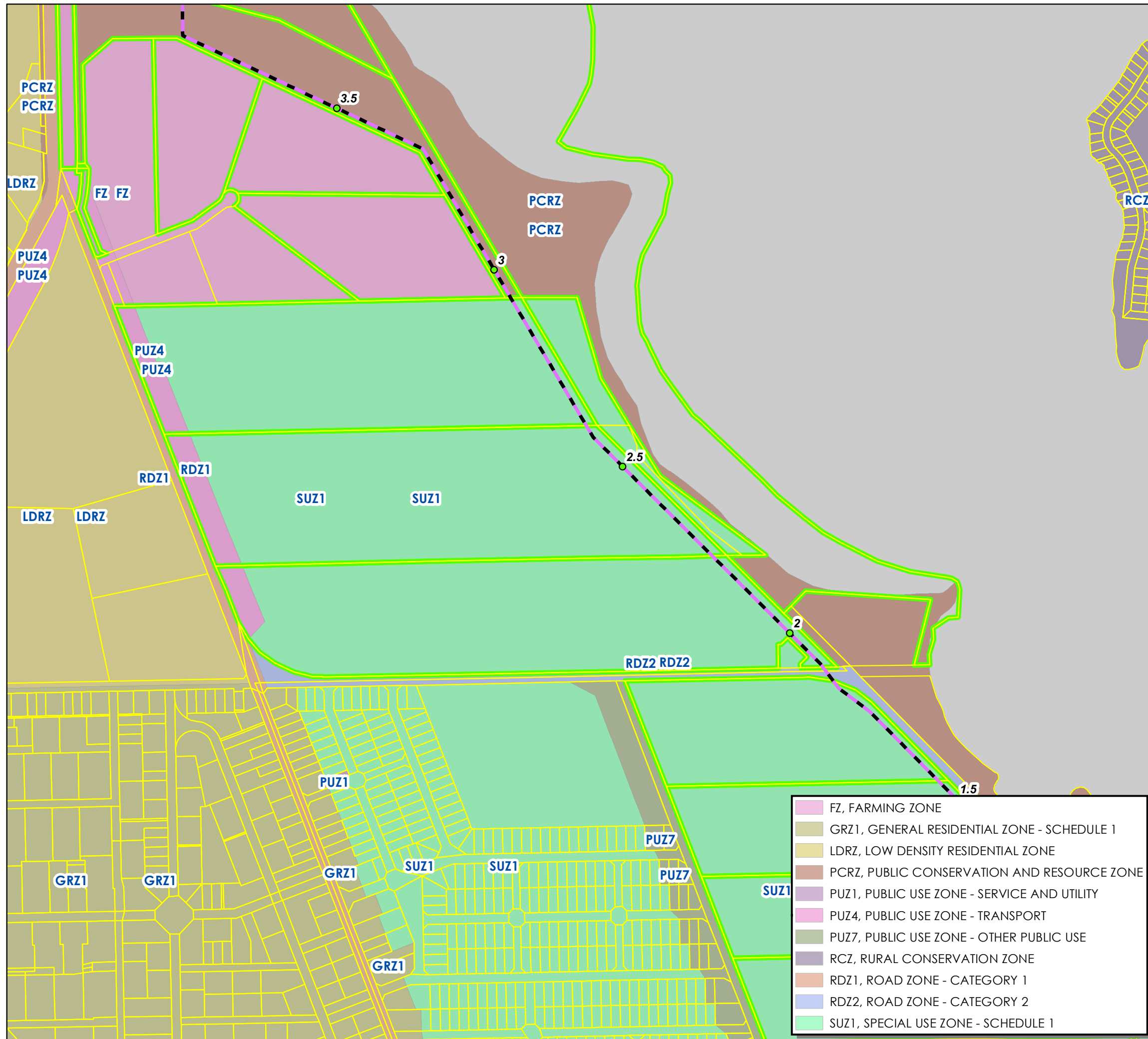
Revision	Description	Drawn	Checked	QC	Approved	Date
0.1	DRAFT	MB	AR	JB	JB	23/08/18



**SCALE:** 1:8,000 @ A3 GDA 1994 MGA Zone 55

APA Group does not guarantee the accuracy or completeness of the map and does not make any warranty about the data. APA is not under any liability to the user for any loss or damage (including consequential loss or damage) which the user may suffer resulting from the use of this map. This map is confidential and the information and details contained in it are and remain the property of APA Group. © APA Group 2018.

\\pipeline\trust\apps\GIS\Projects\Crib\_P1\_Pakenham\_Pipeline\Maps\CPT-MAP-L-0055\_Planning ZonePlan\_0.1.mxd - 27 Aug 2018 - marbec



- FZ, FARMING ZONE
- GRZ1, GENERAL RESIDENTIAL ZONE - SCHEDULE 1
- LDRZ, LOW DENSITY RESIDENTIAL ZONE
- PCRZ, PUBLIC CONSERVATION AND RESOURCE ZONE
- PUZ1, PUBLIC USE ZONE - SERVICE AND UTILITY
- PUZ4, PUBLIC USE ZONE - TRANSPORT
- PUZ7, PUBLIC USE ZONE - OTHER PUBLIC USE
- RCZ, RURAL CONSERVATION ZONE
- RDZ1, ROAD ZONE - CATEGORY 1
- RDZ2, ROAD ZONE - CATEGORY 2
- SUZ1, SPECIAL USE ZONE - SCHEDULE 1



APA Transmission Pty Limited  
 Phone: +61 2 9693 0000  
 Web: www.apa.com.au  
 Email: cribpointpakenham@apa.com.au

**PROJECT:** CRIB POINT PAKENHAM PIPELINE

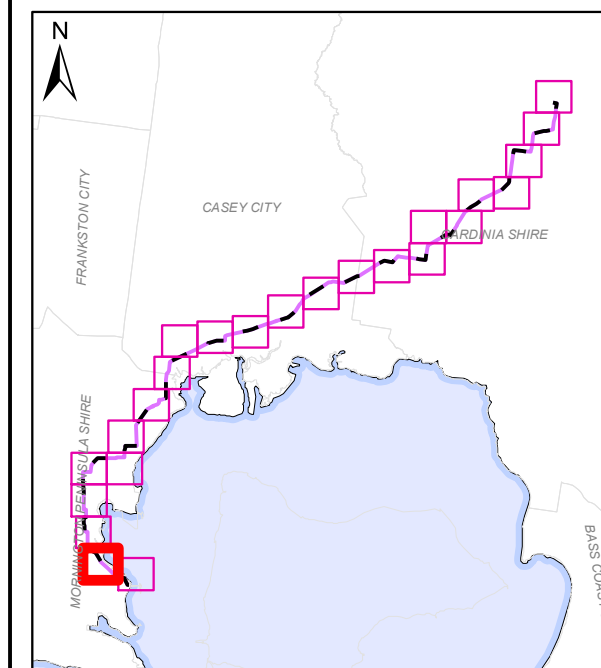
**TITLE:** Planning Zone Plan

**SUBTITLE:** Attachment 1E

**DATE:** 27/08/2018

**DATA SOURCE:**

Service Layer Credits:  
 Geoscience Australia 2016 Locations and Roads  
 Copyright © The State of Victoria, Department of Environment, Land, Water & Planning 2018  
 Aerial Photography Supply by Aerometrex - Nov 2017



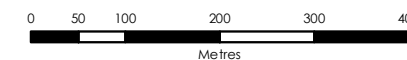
**LEGEND**

- Kilometre Point
- Proposed Pipeline Alignment
- Growth Boundary Area
- Property Boundary
- Affected Parcels
- Melbourne Strategic Assessment

**ACCURATE AT DATE OF ISSUE**

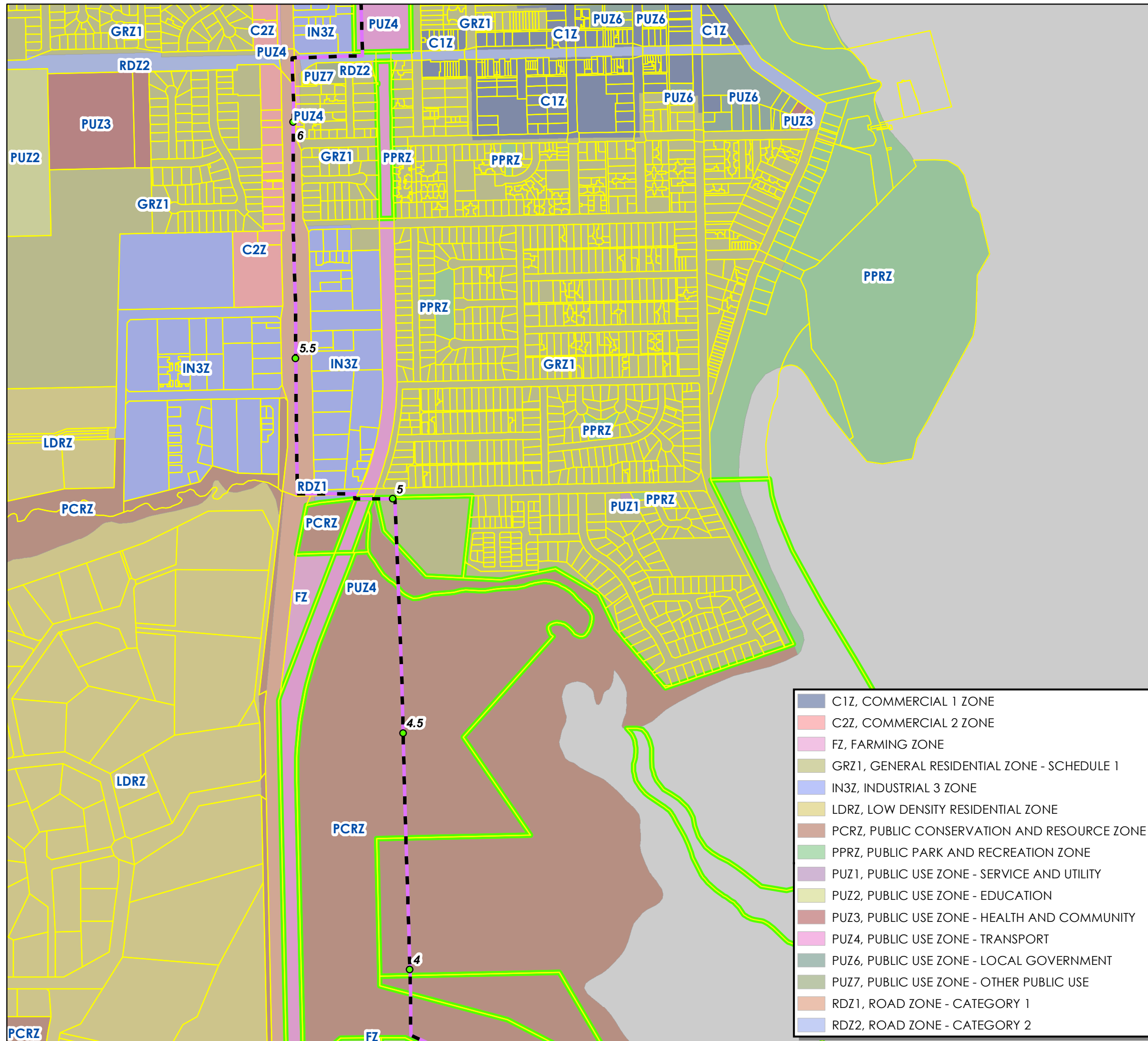
**DOCUMENT NUMBER:** CPT-MAP-L-0055 Page 2 of 24

Revision	Description	Drawn	Checked	QC	Approved	Date
0.1	DRAFT	MB	AR	JB	JB	23/08/18



**SCALE:** 1:8,000 @ A3 GDA 1994 MGA Zone 55

APA Group does not guarantee the accuracy or completeness of the map and does not make any warranty about the data. APA is not under any liability to the user for any loss or damage (including consequential loss or damage) which the user may suffer resulting from the use of this map. This map is confidential and the information and details contained in it are and remain the property of APA Group. © APA Group 2018.



- C1Z, COMMERCIAL 1 ZONE
- C2Z, COMMERCIAL 2 ZONE
- FZ, FARMING ZONE
- GRZ1, GENERAL RESIDENTIAL ZONE - SCHEDULE 1
- IN3Z, INDUSTRIAL 3 ZONE
- LDRZ, LOW DENSITY RESIDENTIAL ZONE
- PCRZ, PUBLIC CONSERVATION AND RESOURCE ZONE
- PPRZ, PUBLIC PARK AND RECREATION ZONE
- PUZ1, PUBLIC USE ZONE - SERVICE AND UTILITY
- PUZ2, PUBLIC USE ZONE - EDUCATION
- PUZ3, PUBLIC USE ZONE - HEALTH AND COMMUNITY
- PUZ4, PUBLIC USE ZONE - TRANSPORT
- PUZ6, PUBLIC USE ZONE - LOCAL GOVERNMENT
- PUZ7, PUBLIC USE ZONE - OTHER PUBLIC USE
- RDZ1, ROAD ZONE - CATEGORY 1
- RDZ2, ROAD ZONE - CATEGORY 2



APA Transmission Pty Limited  
 Phone: +61 2 9693 0000  
 Web: www.apa.com.au  
 Email: cribpointpakenham@apa.com.au

**PROJECT:** CRIB POINT PAKENHAM PIPELINE

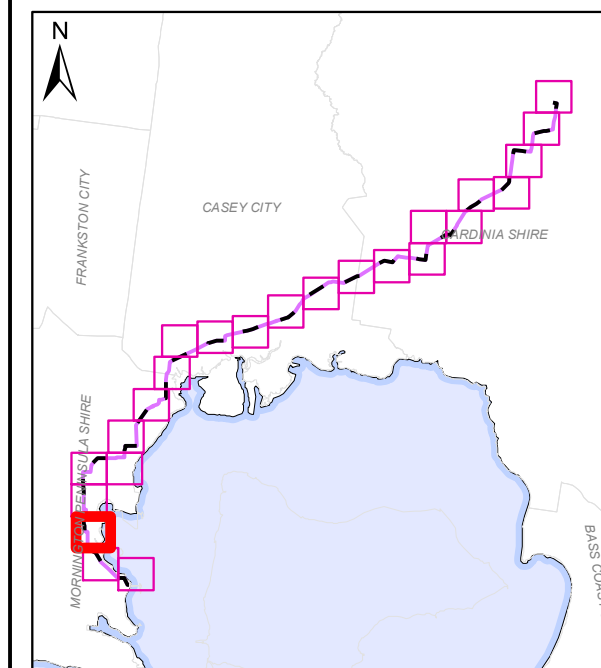
**TITLE:** Planning Zone Plan

**SUBTITLE:** Attachment 1E

**DATE:** 27/08/2018

**DATA SOURCE:**

Service Layer Credits:  
 Geoscience Australia 2016 Locations and Roads  
 Copyright © The State of Victoria, Department of Environment, Land, Water & Planning 2018  
 Aerial Photography Supply by Aerometrex - Nov 2017



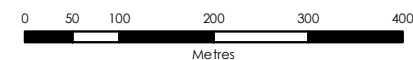
**LEGEND**

- Kilometre Point
- Proposed Pipeline Alignment
- Growth Boundary Area
- Property Boundary
- Affected Parcels
- Melbourne Strategic Assessment

**ACCURATE AT DATE OF ISSUE**

**DOCUMENT NUMBER:** CPT-MAP-L-0055 Page 3 of 24

Revision	Description	Drawn	Checked	QC	Approved	Date
0.1	DRAFT	MB	AR	JB	JB	23/08/18

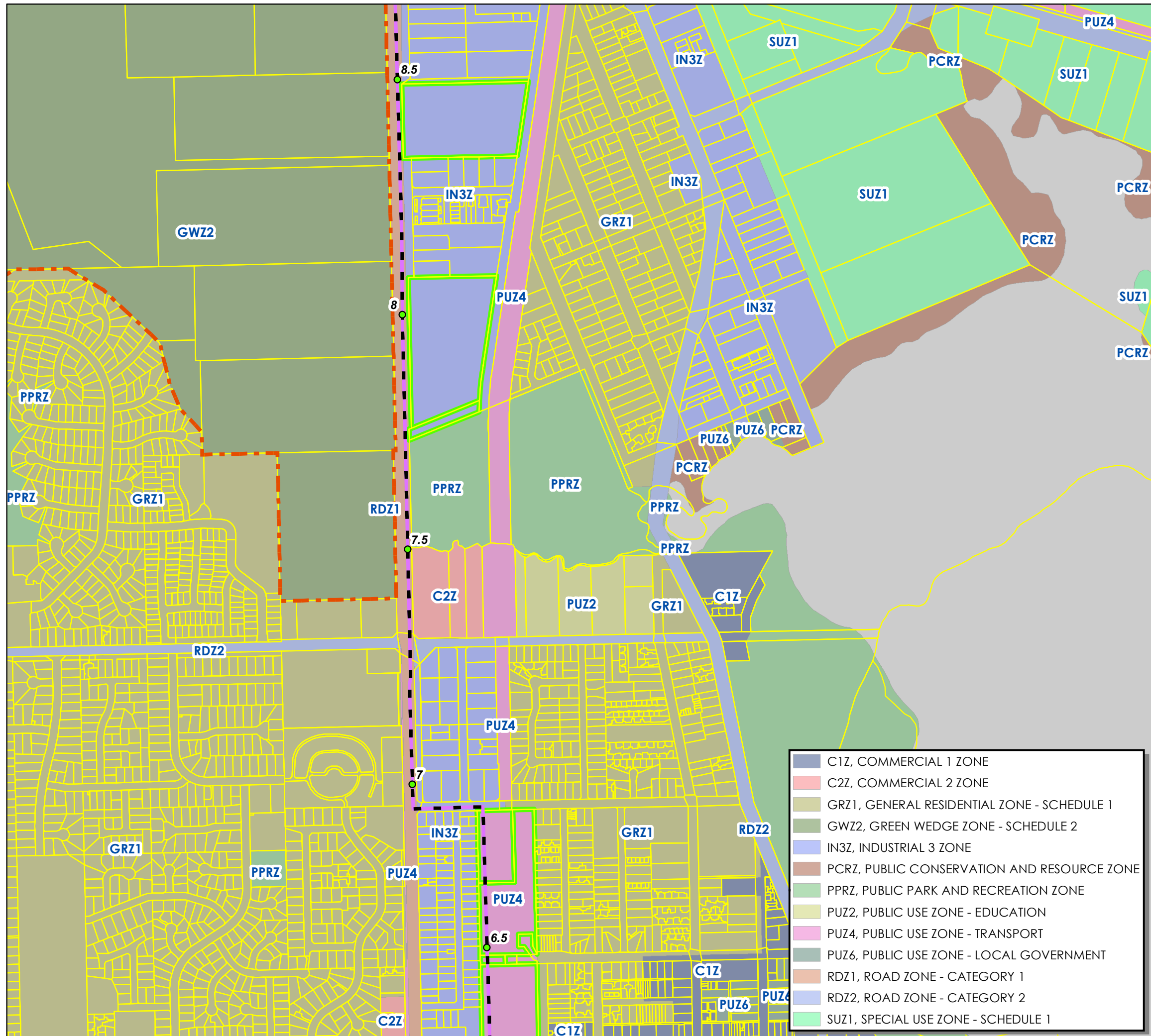


**SCALE:** 1:8,000 @ A3 GDA 1994 MGA Zone 55

APA Group does not guarantee the accuracy or completeness of the map and does not make any warranty about the data. APA is not under any liability to the user for any loss or damage (including consequential loss or damage) which the user may suffer resulting from the use of this map. This map is confidential and the information and details contained in it are and remain the property of APA Group. © APA Group 2018.

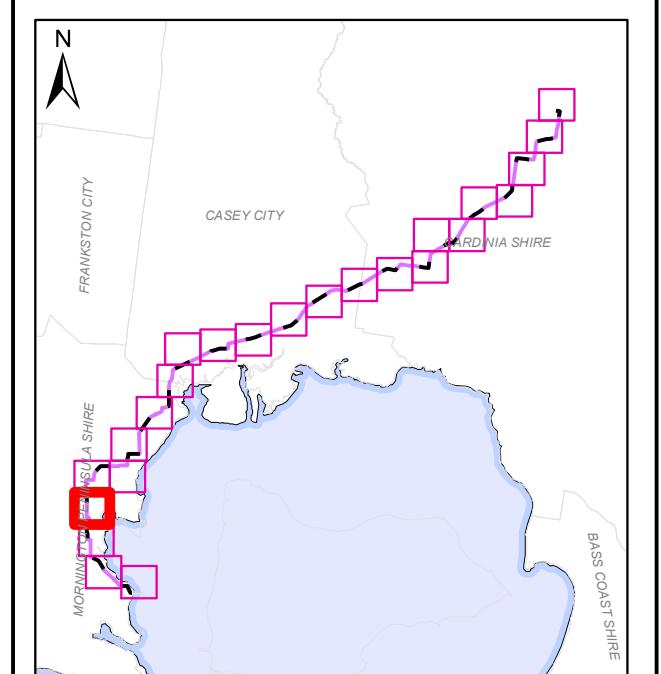
\\pipeline\trust\apps\GIS\Projects\Crib\_P1\_Pakenham\_Pipeline\Maps\CPT-MAP-L-0055\_Planning ZonePlan\_0.1.mxd - 27 Aug 2018 - marbec





**PROJECT:** CRIB POINT PAKENHAM PIPELINE
   
**TITLE:** Planning Zone Plan
   
**SUBTITLE:** Attachment 1E
   
**DATE:** 27/08/2018

**DATA SOURCE:**
  
 Service Layer Credits:
   
 Geoscience Australia 2016 Locations and Roads
   
 Copyright © The State of Victoria, Department of Environment, Land, Water & Planning 2018
   
 Aerial Photography Supply by Aerometrex - Nov 2017



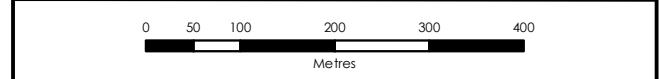
**LEGEND**

- Kilometre Point
- Proposed Pipeline Alignment
- Growth Boundary Area
- Property Boundary
- Affected Parcels
- Melbourne Strategic Assessment

**ACCURATE AT DATE OF ISSUE**

**DOCUMENT NUMBER:** CPT-MAP-L-0055 Page 4 of 24

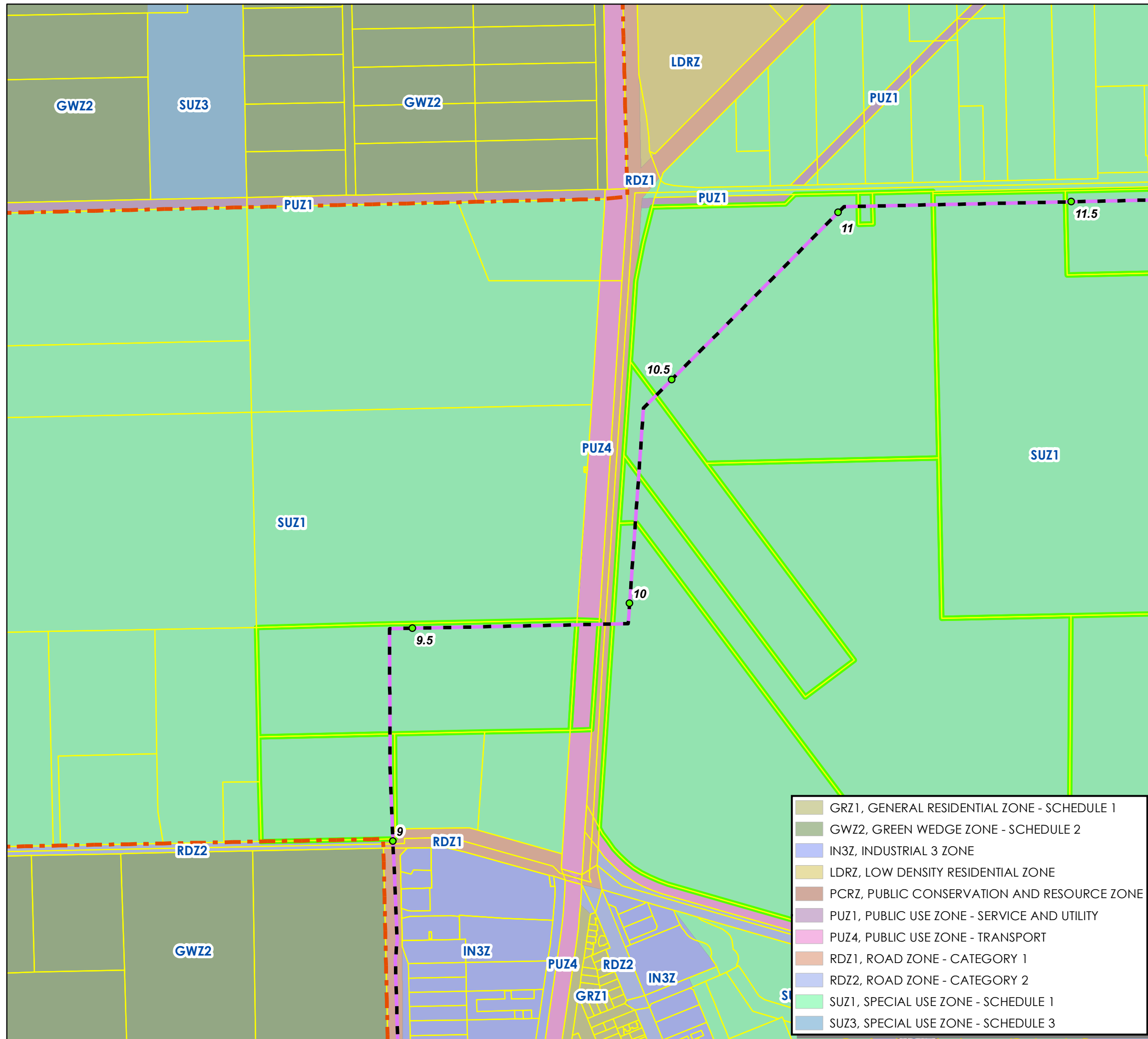
Revision	Description	Drawn	Checked	QC	Approved	Date
0.1	DRAFT	MB	AR	JB	JB	23/08/18



**SCALE:** 1:8,000 @ A3 GDA 1994 MGA Zone 55

APA Group does not guarantee the accuracy or completeness of the map and does not make any warranty about the data. APA is not under any liability to the user for any loss or damage (including consequential loss or damage) which the user may suffer resulting from the use of this map. This map is confidential and the information and details contained in it are and remain the property of APA Group. © APA Group 2018.

\\pipeline\trust\apps\GIS\Projects\Projects\Crib\_P1\_Pakenham\_Pipeline\Maps\CPT-MAP-L-0055\_Planning ZonePlan\_0.1.mxd - 27 Aug 2018 - marbec



- GRZ1, GENERAL RESIDENTIAL ZONE - SCHEDULE 1
- GWZ2, GREEN WEDGE ZONE - SCHEDULE 2
- IN3Z, INDUSTRIAL 3 ZONE
- LDRZ, LOW DENSITY RESIDENTIAL ZONE
- PCRZ, PUBLIC CONSERVATION AND RESOURCE ZONE
- PUZ1, PUBLIC USE ZONE - SERVICE AND UTILITY
- PUZ4, PUBLIC USE ZONE - TRANSPORT
- RDZ1, ROAD ZONE - CATEGORY 1
- RDZ2, ROAD ZONE - CATEGORY 2
- SUZ1, SPECIAL USE ZONE - SCHEDULE 1
- SUZ3, SPECIAL USE ZONE - SCHEDULE 3



APA Transmission Pty Limited  
 Phone: +61 2 9693 0000  
 Web: www.apa.com.au  
 Email: cribpointpakenham@apa.com.au

**PROJECT:** CRIB POINT PAKENHAM PIPELINE

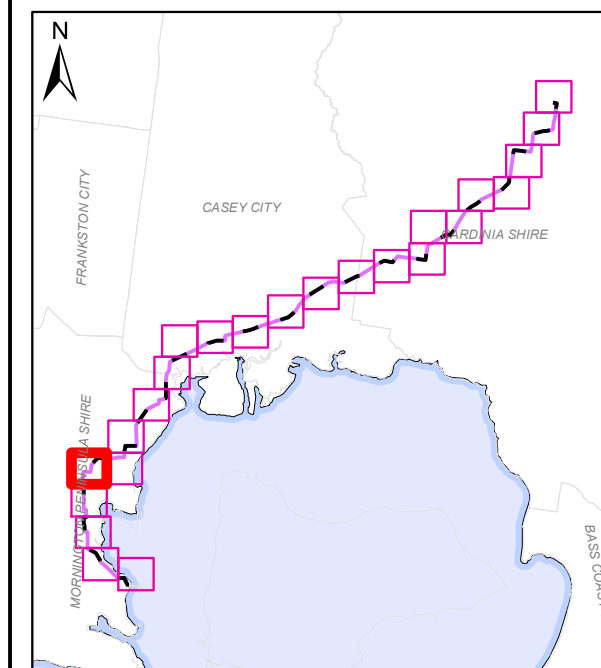
**TITLE:** Planning Zone Plan

**SUBTITLE:** Attachment 1E

**DATE:** 27/08/2018

**DATA SOURCE:**

Service Layer Credits:  
 Geoscience Australia 2016 Locations and Roads  
 Copyright © The State of Victoria, Department of Environment, Land, Water & Planning 2018  
 Aerial Photography Supply by Aerometrex - Nov 2017



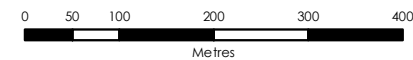
**LEGEND**

- Kilometre Point
- Proposed Pipeline Alignment
- Growth Boundary Area
- Property Boundary
- Affected Parcels
- Melbourne Strategic Assessment

**ACCURATE AT DATE OF ISSUE**

**DOCUMENT NUMBER:** CPT-MAP-L-0055 Page 5 of 24

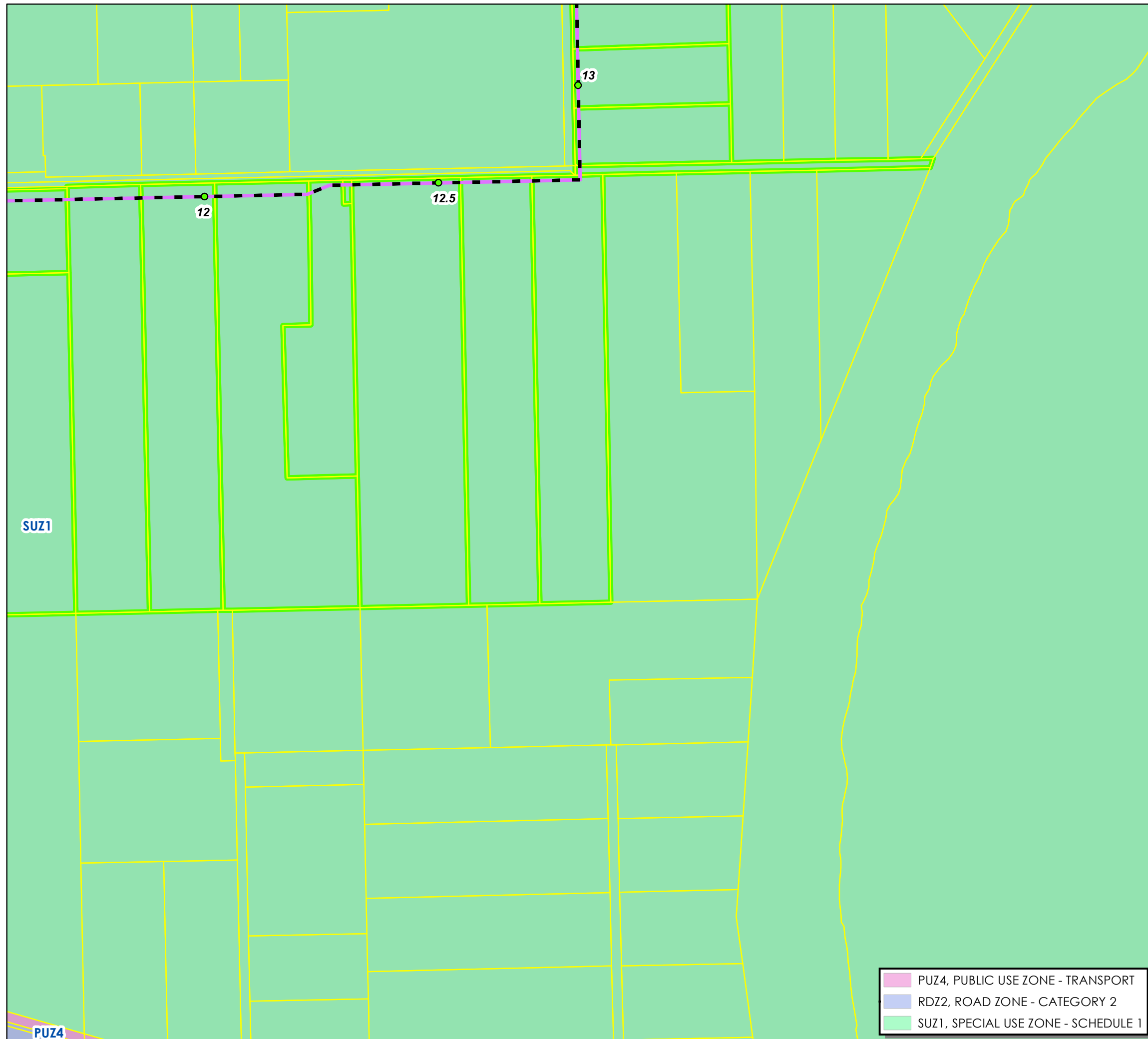
Revision	Description	Drawn	Checked	QC	Approved	Date
0.1	DRAFT	MB	AR	JB	JB	23/08/18



**SCALE:** 1:8,000 @ A3 GDA 1994 MGA Zone 55

APA Group does not guarantee the accuracy or completeness of the map and does not make any warranty about the data. APA is not under any liability to the user for any loss or damage (including consequential loss or damage) which the user may suffer resulting from the use of this map. This map is confidential and the information and details contained in it are and remain the property of APA Group. © APA Group 2018.

\\pipeline\trust\apps\GIS\Projects\Crib\_P1\_Pakenham\_Pipeline\Maps\CPT-MAP-L-0055\_Planning ZonePlan\_0.1.mxd - 27 Aug 2018 - marbec



APA Transmission Pty Limited  
 Phone: +61 2 9693 0000  
 Web: www.apa.com.au  
 Email: cribpointpakenham@apa.com.au

**PROJECT:** CRIB POINT PAKENHAM PIPELINE

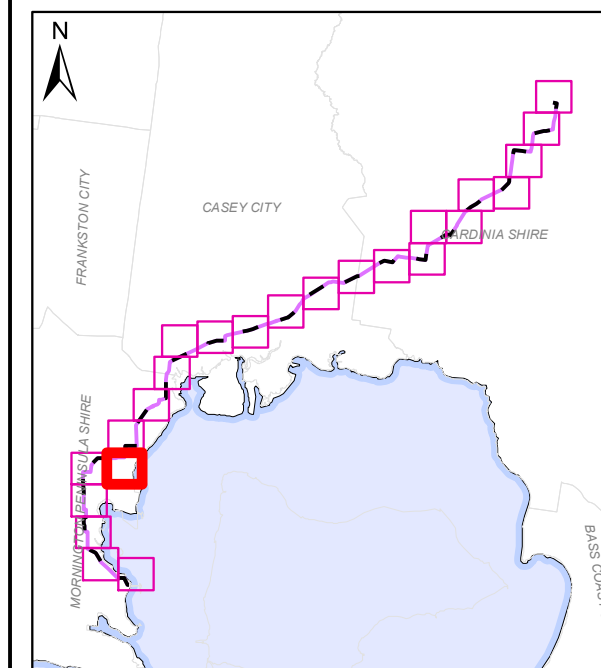
**TITLE:** Planning Zone Plan

**SUBTITLE:** Attachment 1E

**DATE:** 27/08/2018

**DATA SOURCE:**

Service Layer Credits:  
 Geoscience Australia 2016 Locations and Roads  
 Copyright © The State of Victoria, Department of Environment, Land, Water & Planning 2018  
 Aerial Photography Supply by Aerometrex - Nov 2017



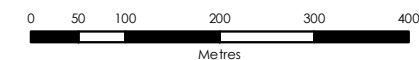
**LEGEND**

- Kilometre Point
- Proposed Pipeline Alignment
- Growth Boundary Area
- Property Boundary
- Affected Parcels
- Melbourne Strategic Assessment

**ACCURATE AT  
DATE OF ISSUE**

**DOCUMENT NUMBER:** CPT-MAP-L-0055 Page 6 of 24

Revision	Description	Drawn	Checked	QC	Approved	Date
0.1	DRAFT	MB	AR	JB	JB	23/08/18

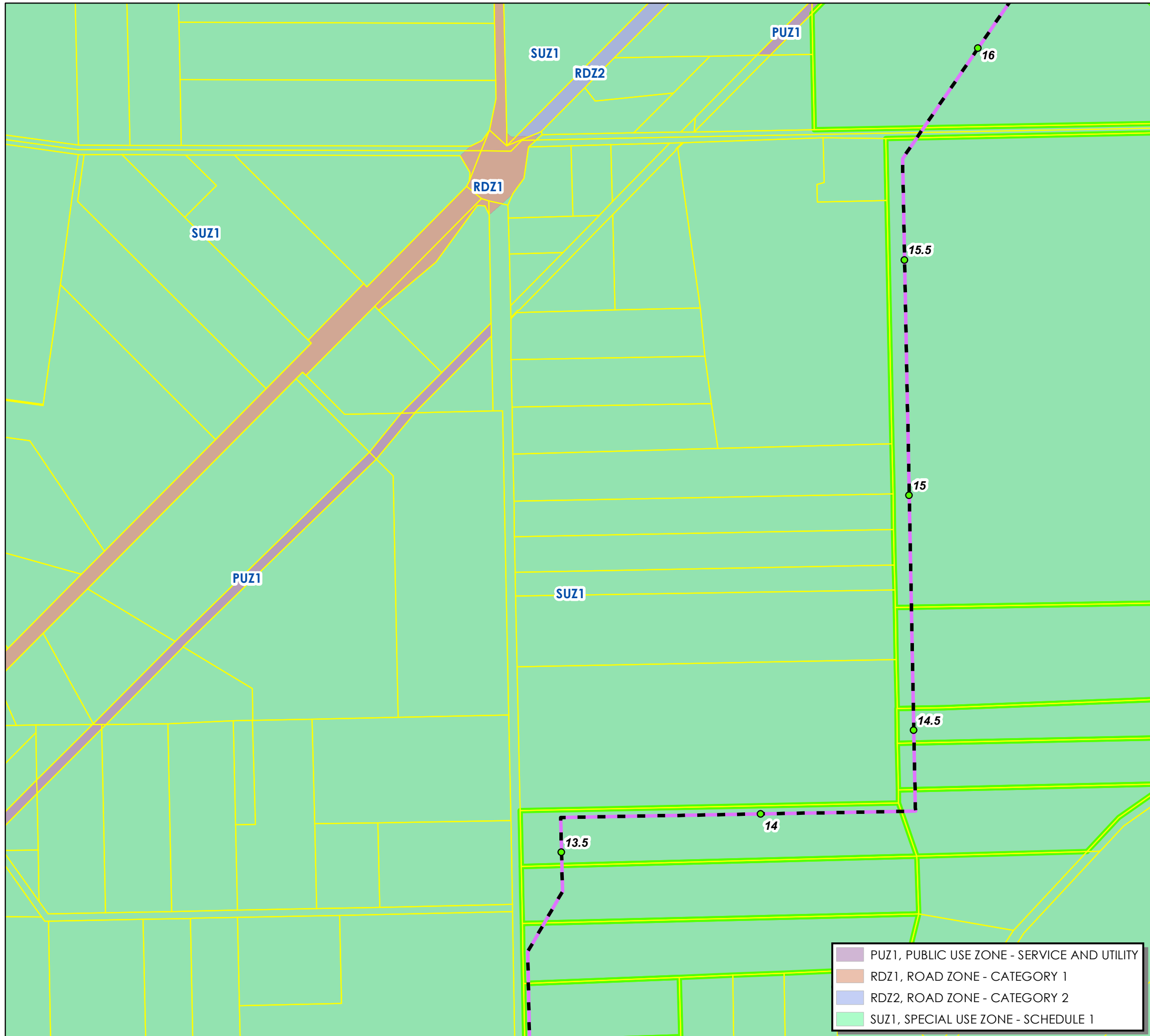


**SCALE:** 1:8,000 @ A3 GDA 1994 MGA Zone 55

APA Group does not guarantee the accuracy or completeness of the map and does not make any warranty about the data. APA is not under any liability to the user for any loss or damage (including consequential loss or damage) which the user may suffer resulting from the use of this map. This map is confidential and the information and details contained in it are and remain the property of APA Group. © APA Group 2018.

- PUZ4, PUBLIC USE ZONE - TRANSPORT
- RDZ2, ROAD ZONE - CATEGORY 2
- SUZ1, SPECIAL USE ZONE - SCHEDULE 1

\\pipeline\trust\apps\GIS\Projects\Crib\_P1\_Pakenham\_Pipeline\Maps\CPT-MAP-L-0055\_Planning ZonePlan\_0.1.mxd - 27 Aug 2018 - marbec



- PUZ1, PUBLIC USE ZONE - SERVICE AND UTILITY
- RDZ1, ROAD ZONE - CATEGORY 1
- RDZ2, ROAD ZONE - CATEGORY 2
- SUZ1, SPECIAL USE ZONE - SCHEDULE 1



APA Transmission Pty Limited  
 Phone: +61 2 9693 0000  
 Web: www.apa.com.au  
 Email: cribpointpakenham@apa.com.au

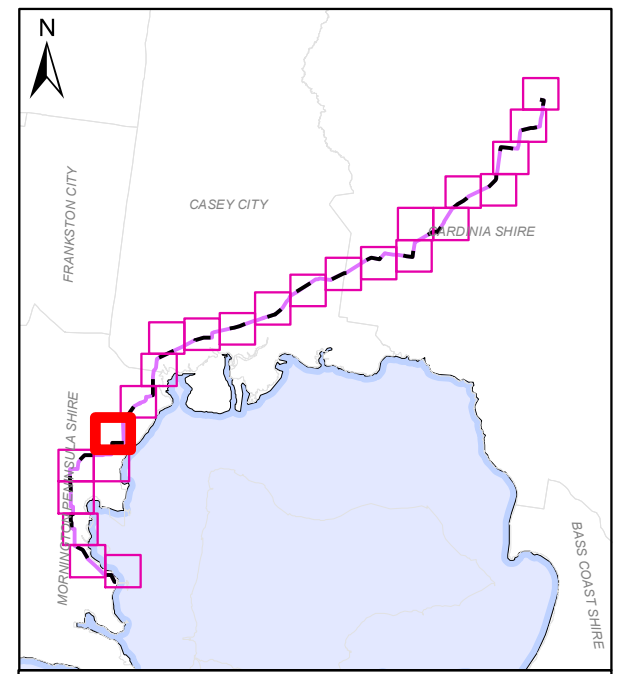
**PROJECT:** CRIB POINT PAKENHAM PIPELINE

**TITLE:** Planning Zone Plan

**SUBTITLE:** Attachment 1E

**DATE:** 27/08/2018

**DATA SOURCE:**  
 Service Layer Credits:  
 Geoscience Australia 2016 Locations and Roads  
 Copyright © The State of Victoria, Department of Environment, Land, Water & Planning 2018  
 Aerial Photography Supply by Aerometrex - Nov 2017

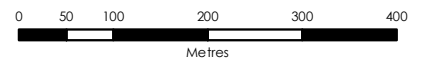


- LEGEND**
- Kilometre Point
  - Proposed Pipeline Alignment
  - Growth Boundary Area
  - Property Boundary
  - Affected Parcels
  - Melbourne Strategic Assessment

**ACCURATE AT DATE OF ISSUE**

**DOCUMENT NUMBER:** CPT-MAP-L-0055 Page 7 of 24

Revision	Description	Drawn	Checked	QC	Approved	Date
0.1	DRAFT	MB	AR	JB	JB	23/08/18

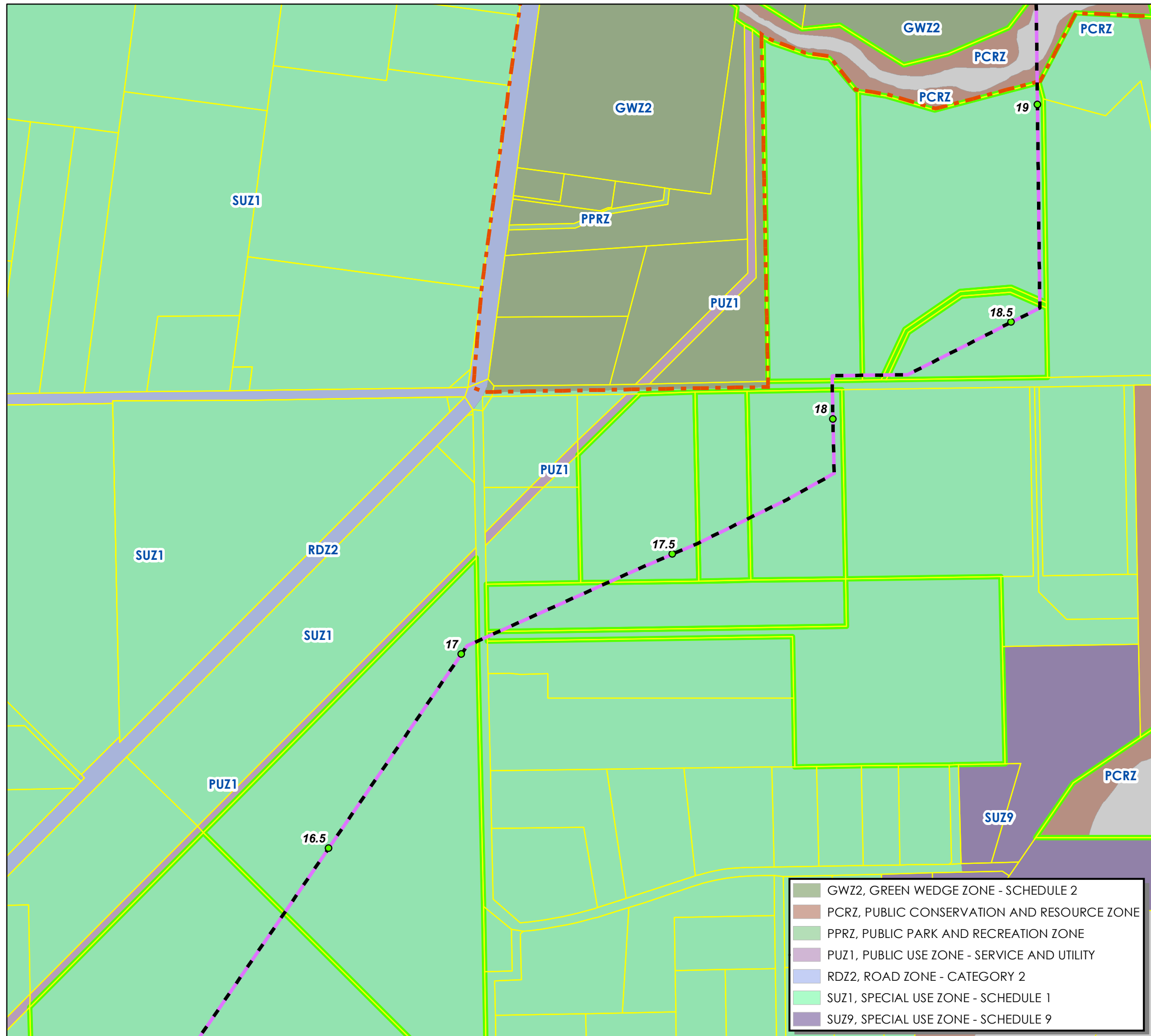


**SCALE:** 1:8,000 @ A3 GDA 1994 MGA Zone 55

APA Group does not guarantee the accuracy or completeness of the map and does not make any warranty about the data. APA is not under any liability to the user for any loss or damage (including consequential loss or damage) which the user may suffer resulting from the use of this map. This map is confidential and the information and details contained in it are and remain the property of APA Group. © APA Group 2018.

\\pipeline\trust\apps\GIS\Projects\Crib\_P1\_Pakenham\_Pipeline\Maps\CPT-MAP-L-0055\_Planning ZonePlan\_0.1.mxd - 27 Aug 2018 - marbec





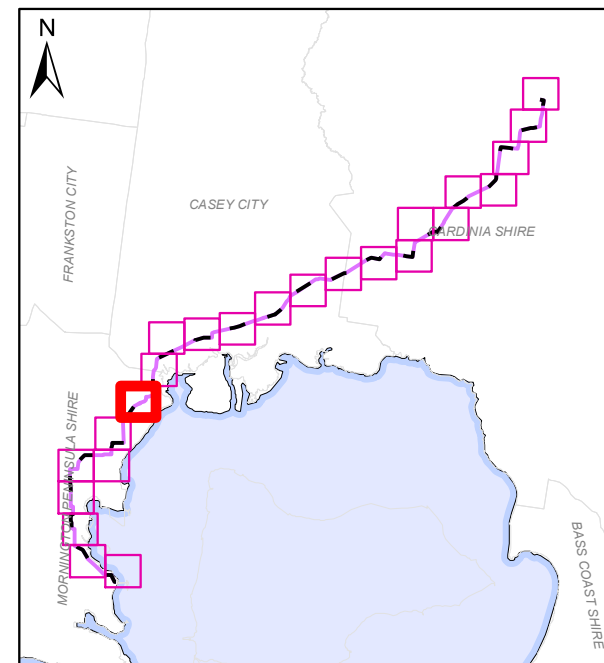
- GWZ2, GREEN WEDGE ZONE - SCHEDULE 2
- PCRZ, PUBLIC CONSERVATION AND RESOURCE ZONE
- PPRZ, PUBLIC PARK AND RECREATION ZONE
- PUZ1, PUBLIC USE ZONE - SERVICE AND UTILITY
- RDZ2, ROAD ZONE - CATEGORY 2
- SUZ1, SPECIAL USE ZONE - SCHEDULE 1
- SUZ9, SPECIAL USE ZONE - SCHEDULE 9



APA Transmission Pty Limited  
 Phone: +61 2 9693 0000  
 Web: www.apa.com.au  
 Email: cribpointpakenham@apa.com.au

**PROJECT:** CRIB POINT PAKENHAM PIPELINE  
**TITLE:** Planning Zone Plan  
**SUBTITLE:** Attachment 1E  
**DATE:** 27/08/2018

**DATA SOURCE:**  
 Service Layer Credits:  
 Geoscience Australia 2016 Locations and Roads  
 Copyright © The State of Victoria, Department of Environment, Land, Water & Planning 2018  
 Aerial Photography Supply by Aerometrex - Nov 2017

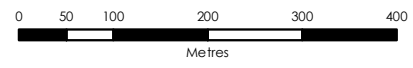


- LEGEND**
- Kilometre Point
  - Proposed Pipeline Alignment
  - Growth Boundary Area
  - Property Boundary
  - Affected Parcels
  - Melbourne Strategic Assessment

**ACCURATE AT DATE OF ISSUE**

**DOCUMENT NUMBER:** CPT-MAP-L-0055 Page 8 of 24

Revision	Description	Drawn	Checked	QC	Approved	Date
0.1	DRAFT	MB	AR	JB	JB	23/08/18

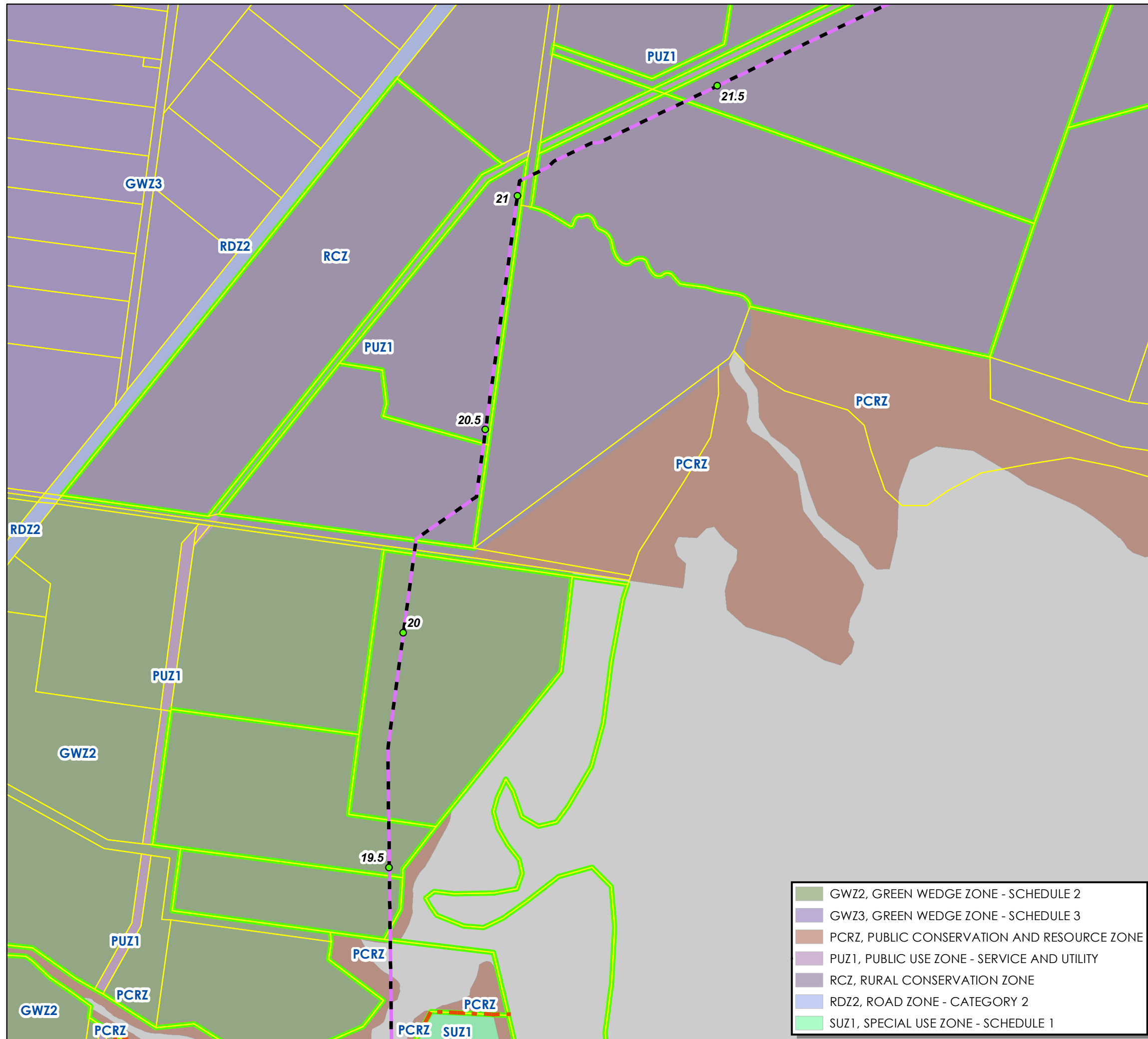


**SCALE:** 1:8,000 @ A3 GDA 1994 MGA Zone 55

APA Group does not guarantee the accuracy or completeness of the map and does not make any warranty about the data. APA is not under any liability to the user for any loss or damage (including consequential loss or damage) which the user may suffer resulting from the use of this map. This map is confidential and the information and details contained in it are and remain the property of APA Group. © APA Group 2018.

\\pipeline\trust\apps\GIS\Projects\Crib\_P1\_Pakenham\_Pipeline\Maps\CPT-MAP-L-0055\_Planning ZonePlan\_0.1.mxd - 27 Aug 2018 - marbec





	GWZ2, GREEN WEDGE ZONE - SCHEDULE 2
	GWZ3, GREEN WEDGE ZONE - SCHEDULE 3
	PCRZ, PUBLIC CONSERVATION AND RESOURCE ZONE
	PUZ1, PUBLIC USE ZONE - SERVICE AND UTILITY
	RCZ, RURAL CONSERVATION ZONE
	RDZ2, ROAD ZONE - CATEGORY 2
	SUZ1, SPECIAL USE ZONE - SCHEDULE 1



APA Transmission Pty Limited  
 Phone: +61 2 9693 0000  
 Web: www.apa.com.au  
 Email: cribpointpakenham@apa.com.au

**PROJECT:** CRIB POINT PAKENHAM PIPELINE

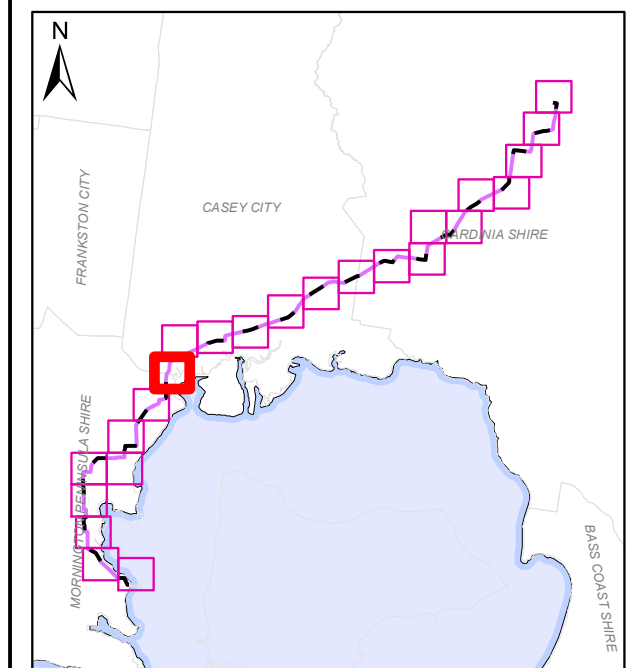
**TITLE:** Planning Zone Plan

**SUBTITLE:** Attachment 1E

**DATE:** 27/08/2018

**DATA SOURCE:**

Service Layer Credits:  
 Geoscience Australia 2016 Locations and Roads  
 Copyright © The State of Victoria, Department of Environment, Land, Water & Planning 2018  
 Aerial Photography Supply by Aerometrex - Nov 2017



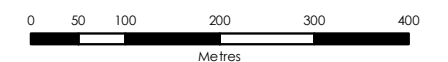
**LEGEND**

- Kilometre Point
- Proposed Pipeline Alignment
- Growth Boundary Area
- Property Boundary
- Affected Parcels
- Melbourne Strategic Assessment

**ACCURATE AT  
DATE OF ISSUE**

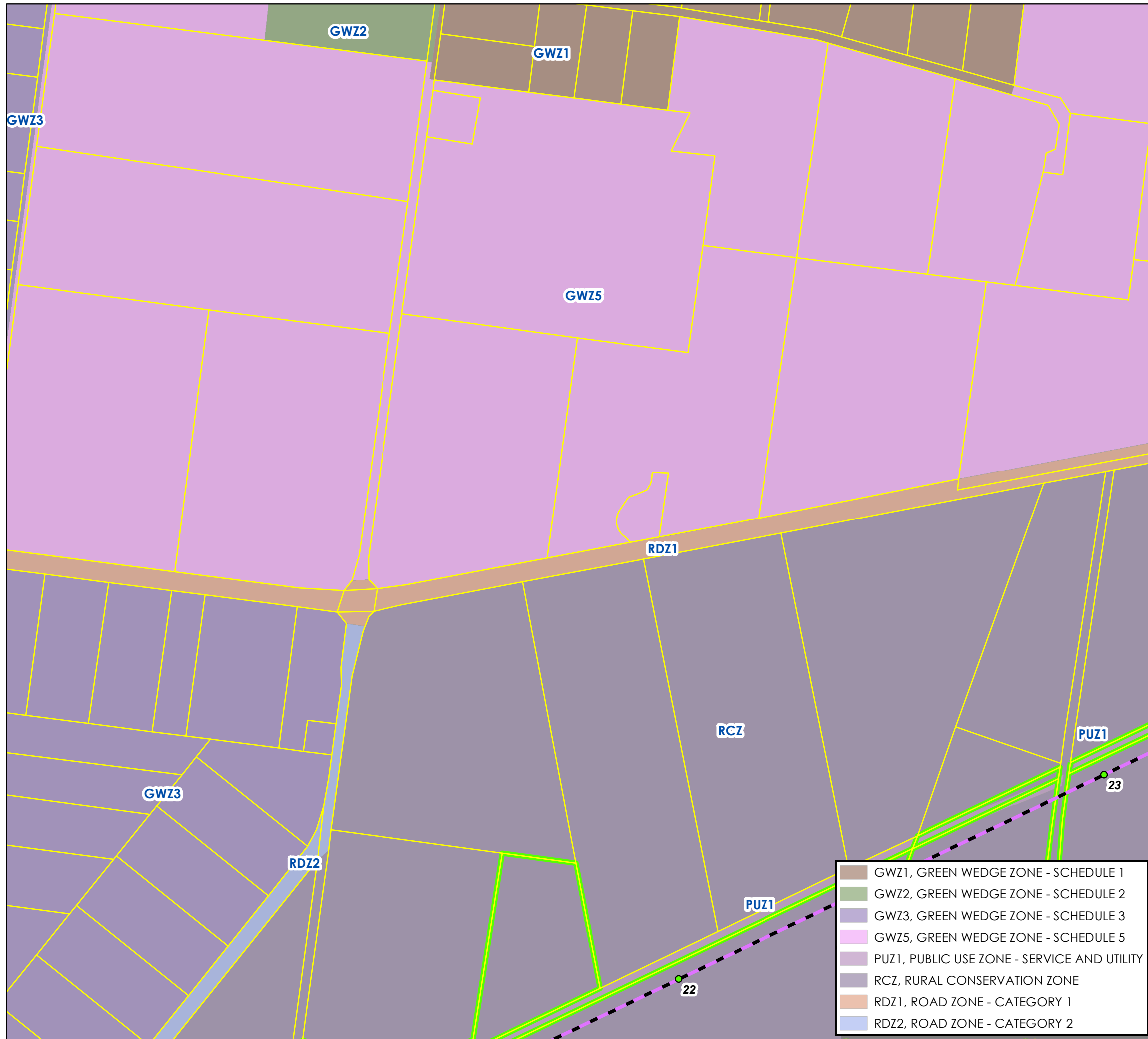
**DOCUMENT NUMBER:** CPT-MAP-L-0055 Page 9 of 24

Revision	Description	Drawn	Checked	QC	Approved	Date
0.1	DRAFT	MB	AR	JB	JB	23/08/18



**SCALE:** 1:8,000 @ A3 GDA 1994 MGA Zone 55

APA Group does not guarantee the accuracy or completeness of the map and does not make any warranty about the data. APA is not under any liability to the user for any loss or damage (including consequential loss or damage) which the user may suffer resulting from the use of this map. This map is confidential and the information and details contained in it are and remain the property of APA Group. © APA Group 2018.



	GWZ1, GREEN WEDGE ZONE - SCHEDULE 1
	GWZ2, GREEN WEDGE ZONE - SCHEDULE 2
	GWZ3, GREEN WEDGE ZONE - SCHEDULE 3
	GWZ5, GREEN WEDGE ZONE - SCHEDULE 5
	PUZ1, PUBLIC USE ZONE - SERVICE AND UTILITY
	RCZ, RURAL CONSERVATION ZONE
	RDZ1, ROAD ZONE - CATEGORY 1
	RDZ2, ROAD ZONE - CATEGORY 2



APA Transmission Pty Limited  
 Phone: +61 2 9693 0000  
 Web: www.apa.com.au  
 Email: cribpointpakenham@apa.com.au

**PROJECT:** CRIB POINT PAKENHAM PIPELINE

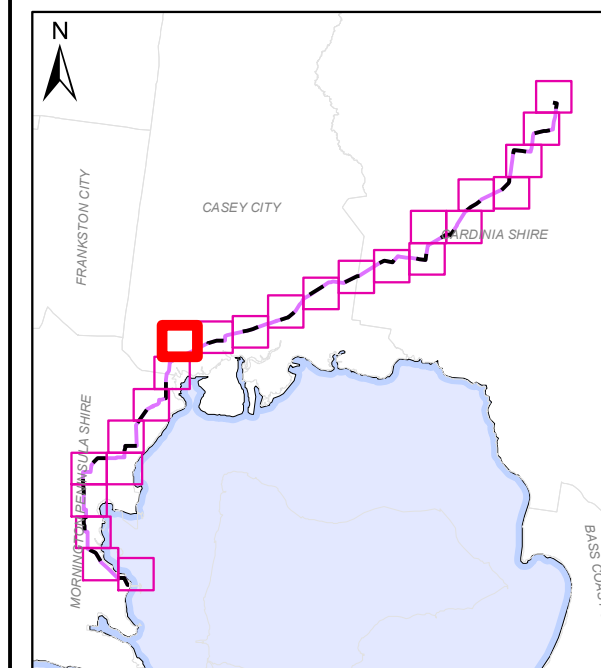
**TITLE:** Planning Zone Plan

**SUBTITLE:** Attachment 1E

**DATE:** 27/08/2018

**DATA SOURCE:**

Service Layer Credits:  
 Geoscience Australia 2016 Locations and Roads  
 Copyright © The State of Victoria, Department of Environment, Land, Water & Planning 2018  
 Aerial Photography Supply by Aerometrex - Nov 2017



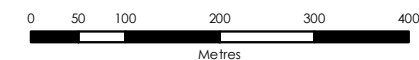
**LEGEND**

- Kilometre Point
- Proposed Pipeline Alignment
- Growth Boundary Area
- Property Boundary
- Affected Parcels
- Melbourne Strategic Assessment

**ACCURATE AT DATE OF ISSUE**

**DOCUMENT NUMBER:** CPT-MAP-L-0055 Page 10 of 24

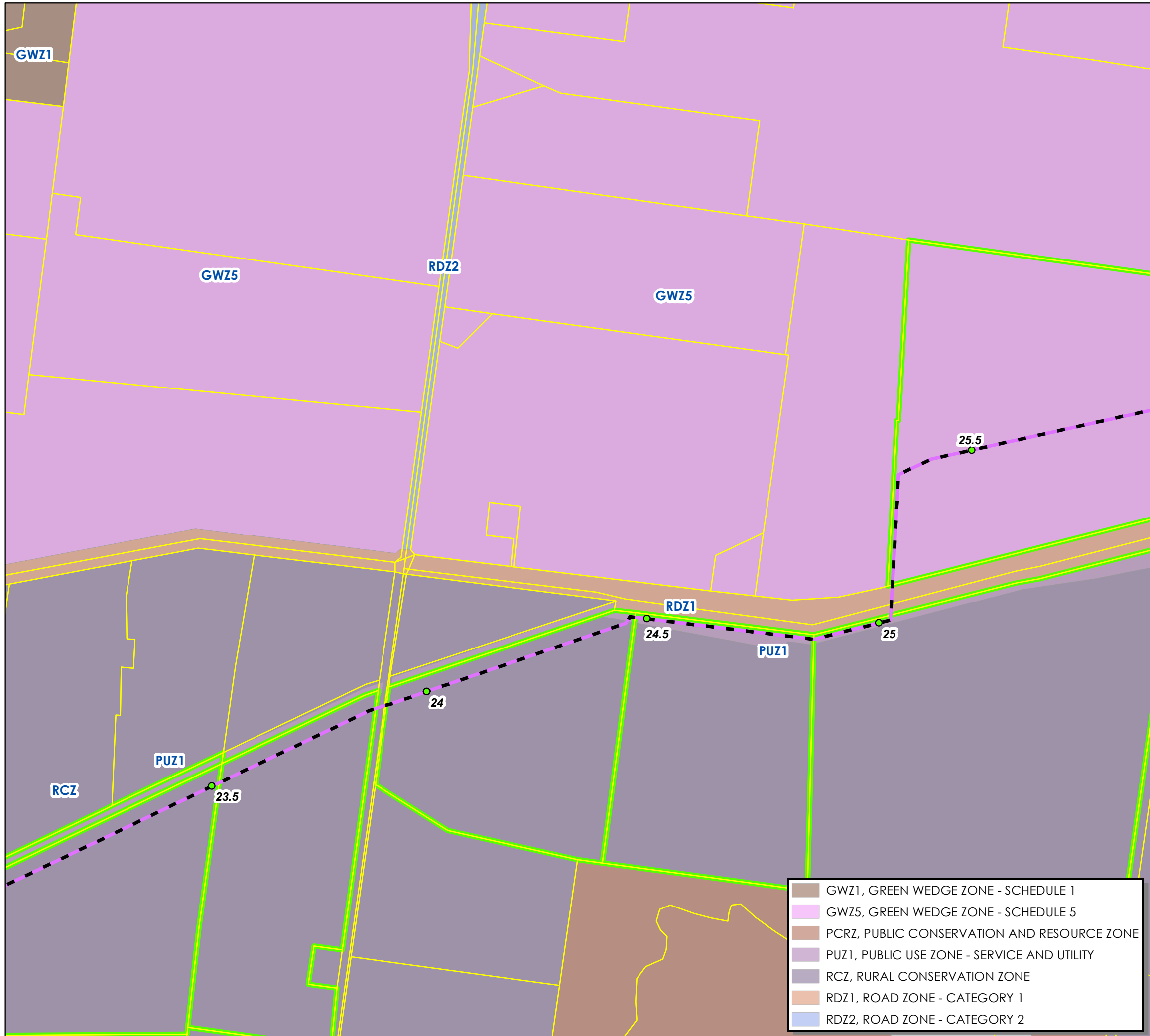
Revision	Description	Drawn	Checked	QC	Approved	Date
0.1	DRAFT	MB	AR	JB	JB	23/08/18



**SCALE:** 1:8,000 @ A3 GDA 1994 MGA Zone 55

APA Group does not guarantee the accuracy or completeness of the map and does not make any warranty about the data. APA is not under any liability to the user for any loss or damage (including consequential loss or damage) which the user may suffer resulting from the use of this map. This map is confidential and the information and details contained in it are and remain the property of APA Group. © APA Group 2018.

\\pipeline\trust\apps\GIS\Projects\Crib\_P1\_Pakenham\_Pipeline\Maps\CPT-MAP-L-0055\_Planning ZonePlan\_0.1.mxd - 27 Aug 2018 - marbec



- GWZ1, GREEN WEDGE ZONE - SCHEDULE 1
- GWZ5, GREEN WEDGE ZONE - SCHEDULE 5
- PCRZ, PUBLIC CONSERVATION AND RESOURCE ZONE
- PUZ1, PUBLIC USE ZONE - SERVICE AND UTILITY
- RCZ, RURAL CONSERVATION ZONE
- RDZ1, ROAD ZONE - CATEGORY 1
- RDZ2, ROAD ZONE - CATEGORY 2



APA Transmission Pty Limited  
 Phone: +61 2 9693 0000  
 Web: www.apa.com.au  
 Email: cribpointpakenham@apa.com.au

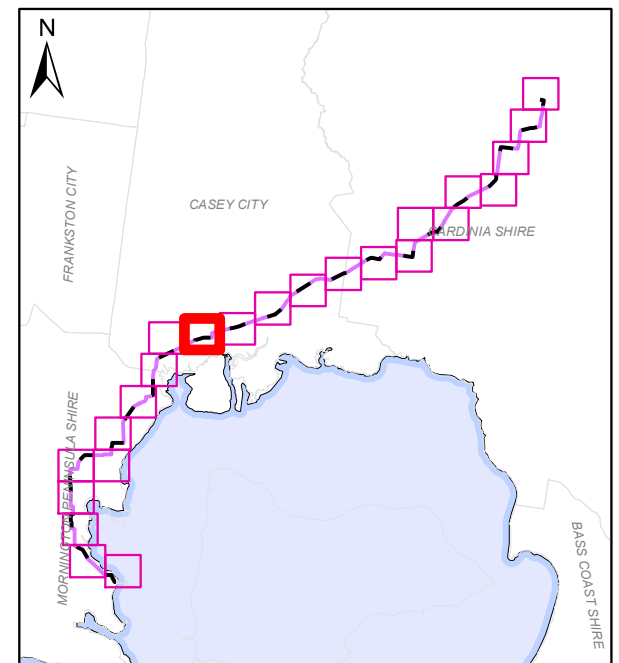
**PROJECT:** CRIB POINT PAKENHAM PIPELINE

**TITLE:** Planning Zone Plan

**SUBTITLE:** Attachment 1E

**DATE:** 27/08/2018

**DATA SOURCE:**  
 Service Layer Credits:  
 Geoscience Australia 2016 Locations and Roads  
 Copyright © The State of Victoria, Department of Environment, Land, Water & Planning 2018  
 Aerial Photography Supply by Aerometrex - Nov 2017

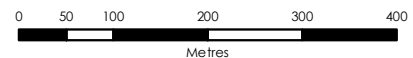


- LEGEND**
- Kilometre Point
  - Proposed Pipeline Alignment
  - Growth Boundary Area
  - Property Boundary
  - Affected Parcels
  - Melbourne Strategic Assessment

**ACCURATE AT DATE OF ISSUE**

**DOCUMENT NUMBER:** CPT-MAP-L-0055 Page 11 of 24

Revision	Description	Drawn	Checked	QC	Approved	Date
0.1	DRAFT	MB	AR	JB	JB	23/08/18

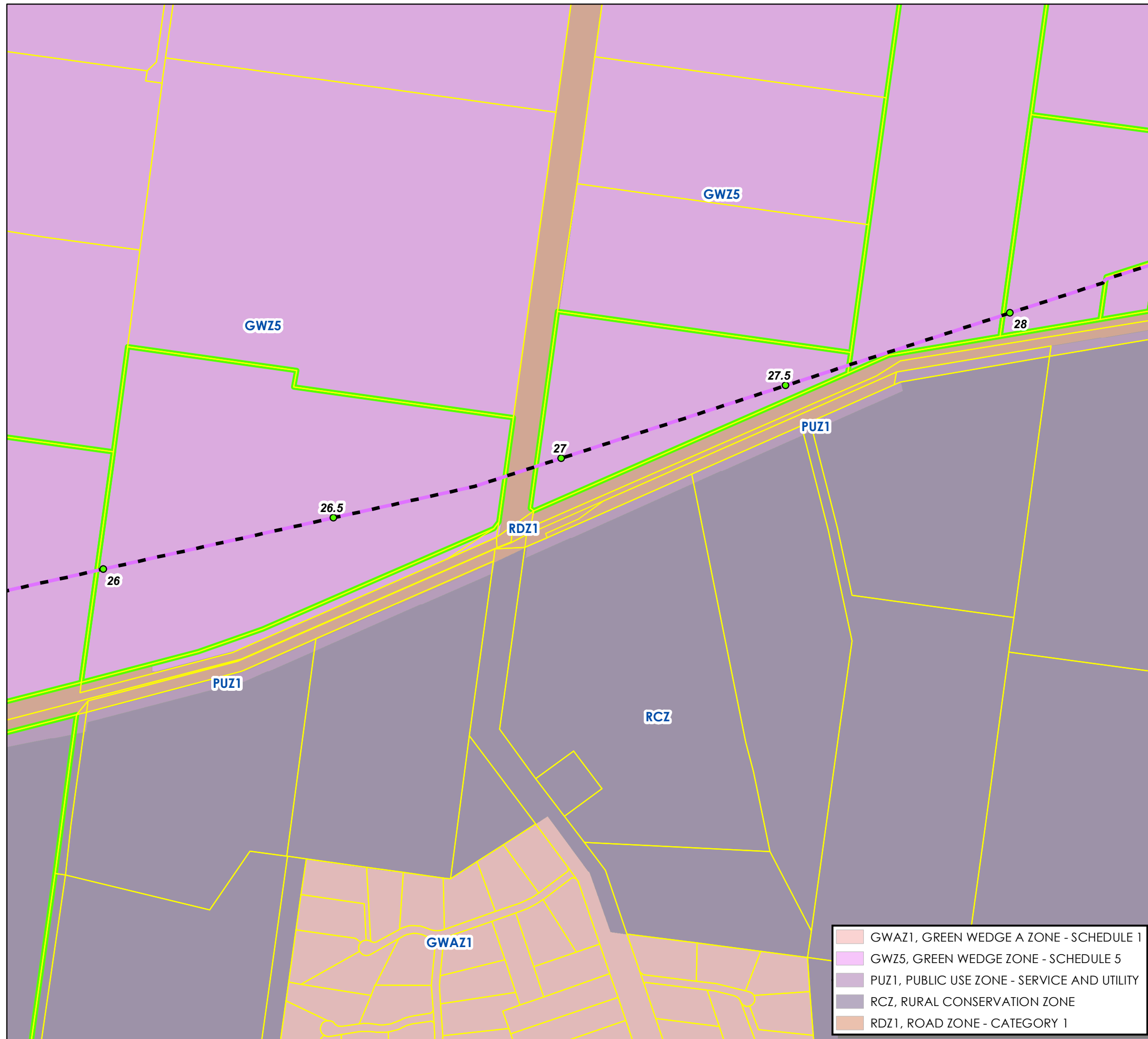


**SCALE:** 1:8,000 @ A3 GDA 1994 MGA Zone 55

APA Group does not guarantee the accuracy or completeness of the map and does not make any warranty about the data. APA is not under any liability to the user for any loss or damage (including consequential loss or damage) which the user may suffer resulting from the use of this map. This map is confidential and the information and details contained in it are and remain the property of APA Group. © APA Group 2018.

\\pipeline\trust\apps\GIS\Projects\Crib\_P1\_Pakenham\_Pipeline\Maps\CPT-MAP-L-0055\_Planning ZonePlan\_0.1.mxd - 27 Aug 2018 - marbec





- GWAZ1, GREEN WEDGE A ZONE - SCHEDULE 1
- GWZ5, GREEN WEDGE ZONE - SCHEDULE 5
- PUZ1, PUBLIC USE ZONE - SERVICE AND UTILITY
- RCZ, RURAL CONSERVATION ZONE
- RDZ1, ROAD ZONE - CATEGORY 1



APA Transmission Pty Limited  
 Phone: +61 2 9693 0000  
 Web: www.apa.com.au  
 Email: cribpointpakenham@apa.com.au

**PROJECT:** CRIB POINT PAKENHAM PIPELINE

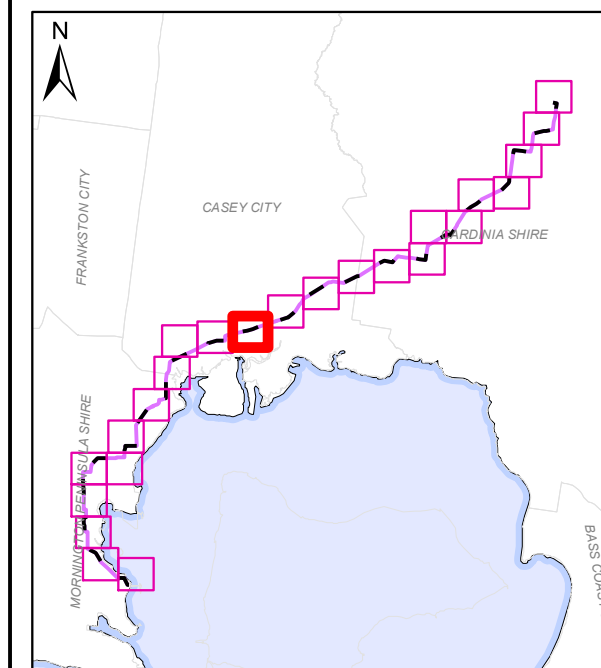
**TITLE:** Planning Zone Plan

**SUBTITLE:** Attachment 1E

**DATE:** 27/08/2018

**DATA SOURCE:**

Service Layer Credits:  
 Geoscience Australia 2016 Locations and Roads  
 Copyright © The State of Victoria, Department of Environment, Land, Water & Planning 2018  
 Aerial Photography Supply by Aerometrex - Nov 2017



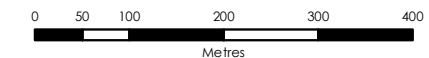
**LEGEND**

- Kilometre Point
- Proposed Pipeline Alignment
- Growth Boundary Area
- Property Boundary
- Affected Parcels
- Melbourne Strategic Assessment

**ACCURATE AT DATE OF ISSUE**

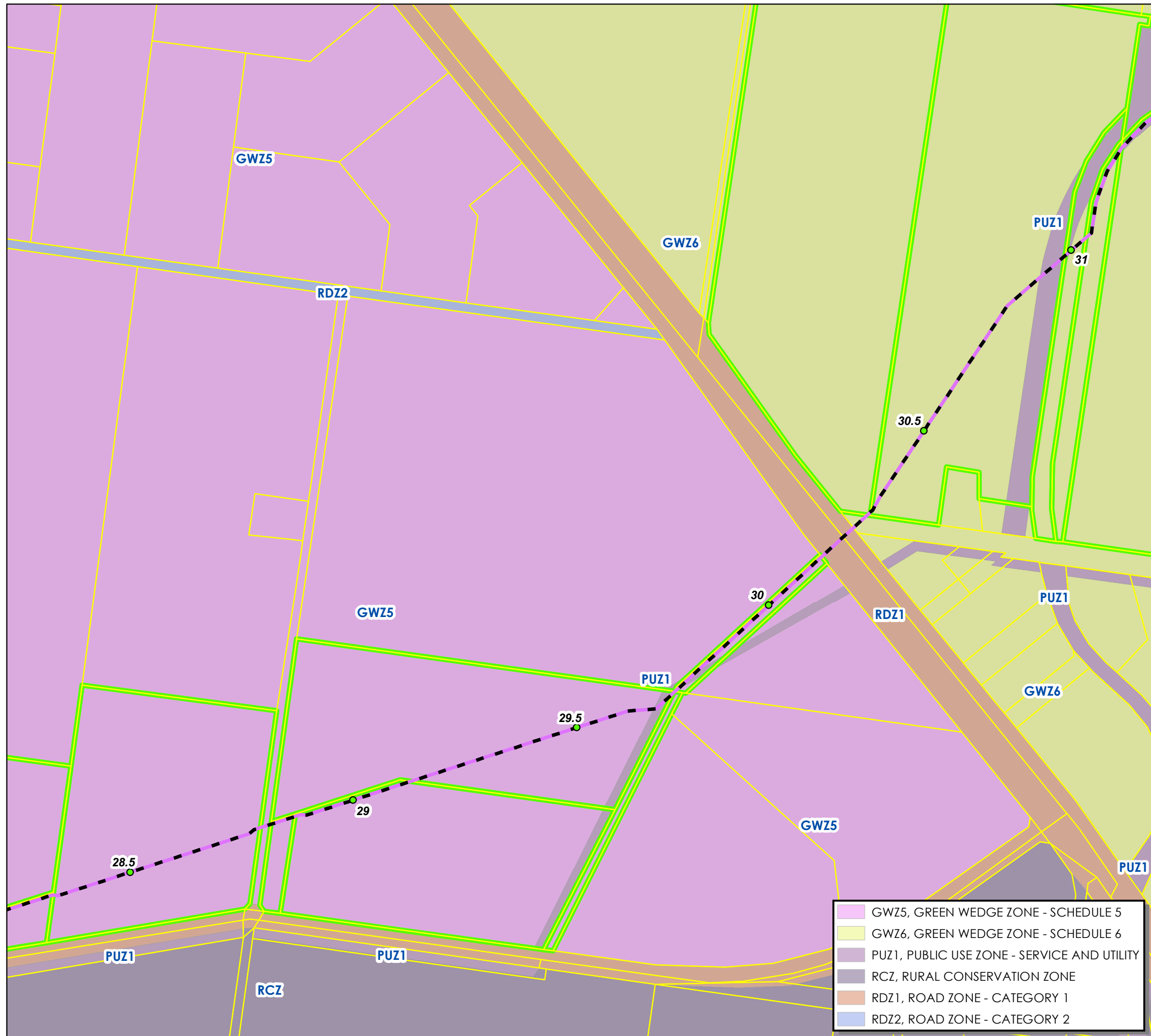
**DOCUMENT NUMBER:** CPT-MAP-L-0055 Page 12 of 24

Revision	Description	Drawn	Checked	QC	Approved	Date
0.1	DRAFT	MB	AR	JB	JB	23/08/18



**SCALE:** 1:8,000 @ A3 GDA 1994 MGA Zone 55

APA Group does not guarantee the accuracy or completeness of the map and does not make any warranty about the data. APA is not under any liability to the user for any loss or damage (including consequential loss or damage) which the user may suffer resulting from the use of this map. This map is confidential and the information and details contained in it are and remain the property of APA Group. © APA Group 2018.



GWZ5, GREEN WEDGE ZONE - SCHEDULE 5
GWZ6, GREEN WEDGE ZONE - SCHEDULE 6
PUZ1, PUBLIC USE ZONE - SERVICE AND UTILITY
RCZ, RURAL CONSERVATION ZONE
RDZ1, ROAD ZONE - CATEGORY 1
RDZ2, ROAD ZONE - CATEGORY 2



APA Transmission Pty Limited  
 Phone: +61 2 9693 0000  
 Web: www.apa.com.au  
 Email: cribpointpakenham@apa.com.au

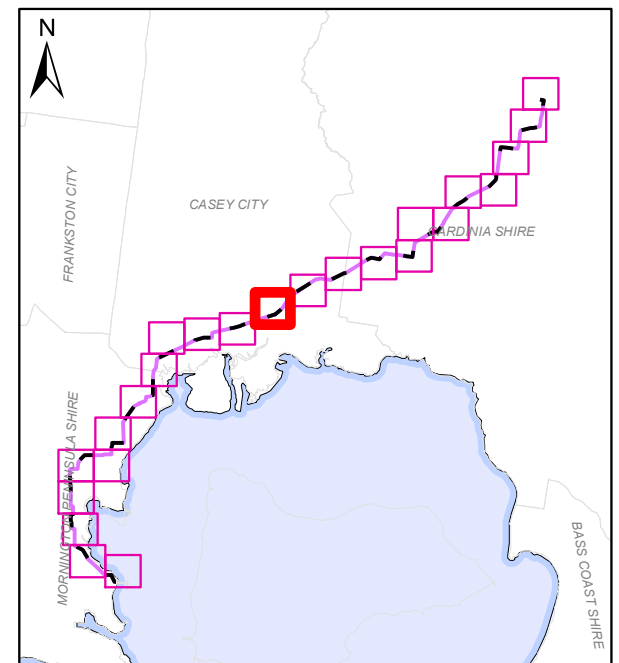
**PROJECT:** CRIB POINT PAKENHAM PIPELINE

**TITLE:** Planning Zone Plan

**SUBTITLE:** Attachment 1E

**DATE:** 27/08/2018

**DATA SOURCE:**  
 Service Layer Credits:  
 Geoscience Australia 2016 Locations and Roads  
 Copyright © The State of Victoria, Department of Environment, Land, Water & Planning 2018  
 Aerial Photography Supply by Aerometrex - Nov 2017



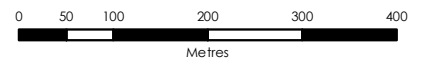
**LEGEND**

- Kilometre Point
- Proposed Pipeline Alignment
- Growth Boundary Area
- Property Boundary
- Affected Parcels
- Melbourne Strategic Assessment

**ACCURATE AT DATE OF ISSUE**

**DOCUMENT NUMBER:** CPT-MAP-L-0055 Page 13 of 24

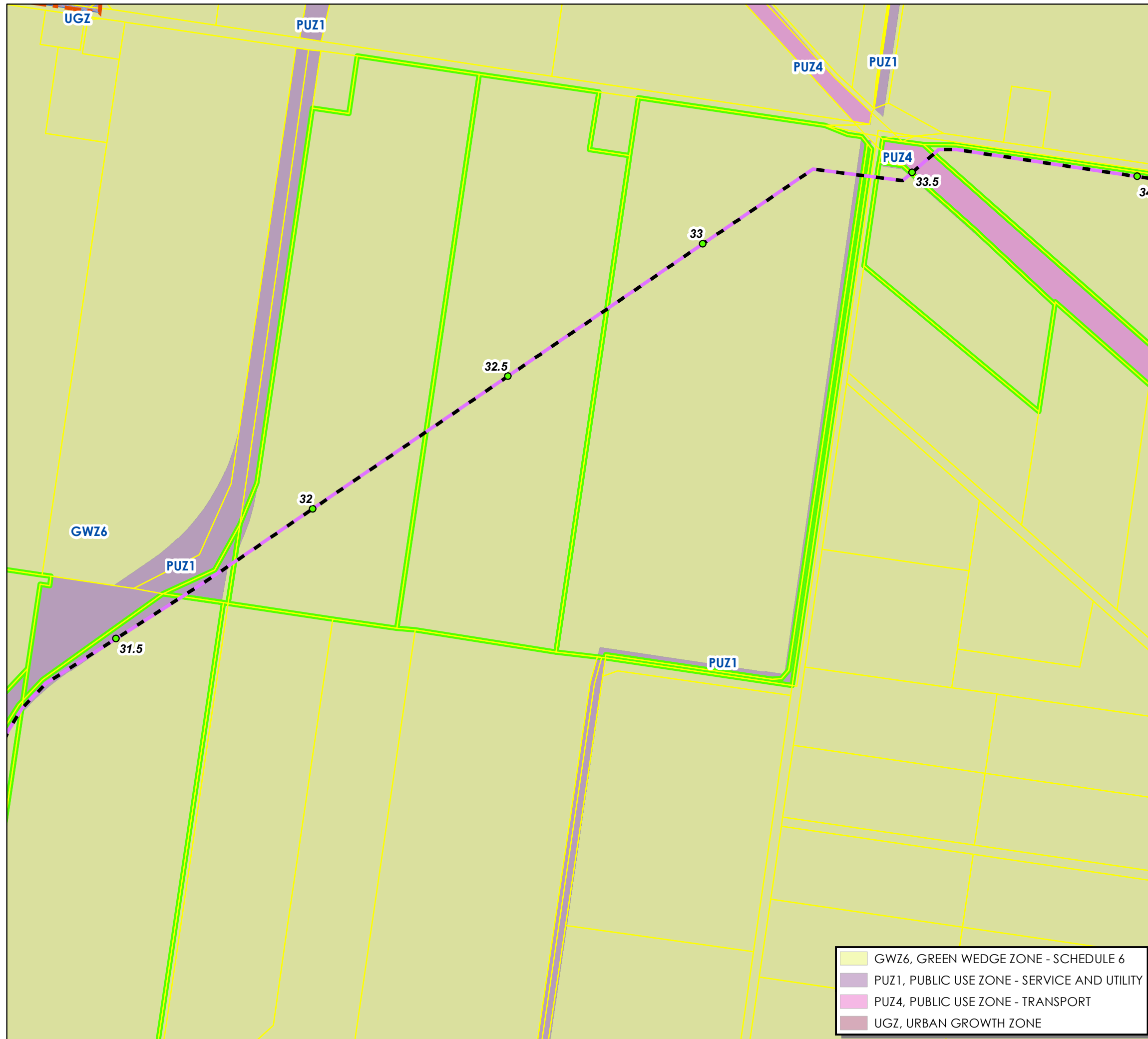
Revision	Description	Drawn	Checked	QC	Approved	Date
0.1	DRAFT	MB	AR	JB	JB	23/08/18



**SCALE:** 1:8,000 @ A3 GDA 1994 MGA Zone 55

APA Group does not guarantee the accuracy or completeness of the map and does not make any warranty about the data. APA is not under any liability to the user for any loss or damage (including consequential loss or damage) which the user may suffer resulting from the use of this map. This map is confidential and the information and details contained in it are and remain the property of APA Group. © APA Group 2018.

\\pipeline\trust\apps\GIS\Projects\Crib\_P1\_Pakenham\_Pipeline\Maps\CPT-MAP-L-0055\_Planning ZonePlan\_0.1.mxd - 27 Aug 2018 - marbec



- GWZ6, GREEN WEDGE ZONE - SCHEDULE 6
- PUZ1, PUBLIC USE ZONE - SERVICE AND UTILITY
- PUZ4, PUBLIC USE ZONE - TRANSPORT
- UGZ, URBAN GROWTH ZONE



APA Transmission Pty Limited  
 Phone: +61 2 9693 0000  
 Web: www.apa.com.au  
 Email: cribpointpakenham@apa.com.au

**PROJECT:** CRIB POINT PAKENHAM PIPELINE

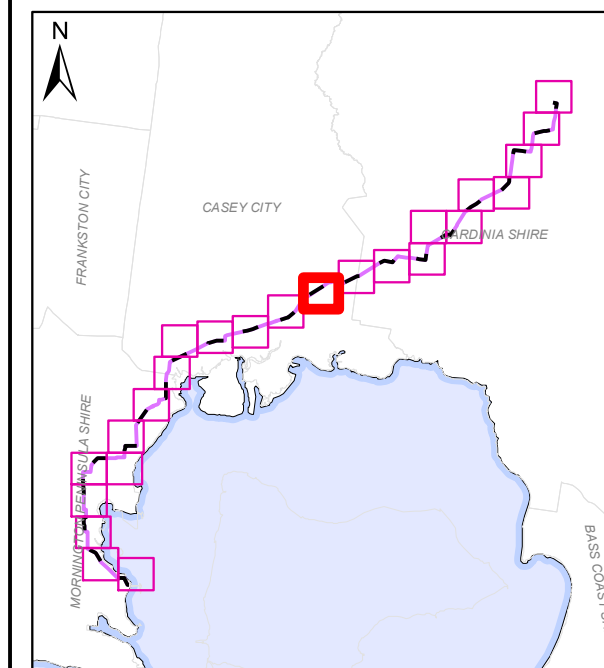
**TITLE:** Planning Zone Plan

**SUBTITLE:** Attachment 1E

**DATE:** 27/08/2018

**DATA SOURCE:**

Service Layer Credits:  
 Geoscience Australia 2016 Locations and Roads  
 Copyright © The State of Victoria, Department of Environment, Land, Water & Planning 2018  
 Aerial Photography Supply by Aerometrex - Nov 2017



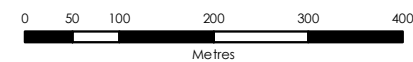
**LEGEND**

- Kilometre Point
- Proposed Pipeline Alignment
- Growth Boundary Area
- Property Boundary
- Affected Parcels
- Melbourne Strategic Assessment

**ACCURATE AT DATE OF ISSUE**

**DOCUMENT NUMBER:** CPT-MAP-L-0055 Page 14 of 24

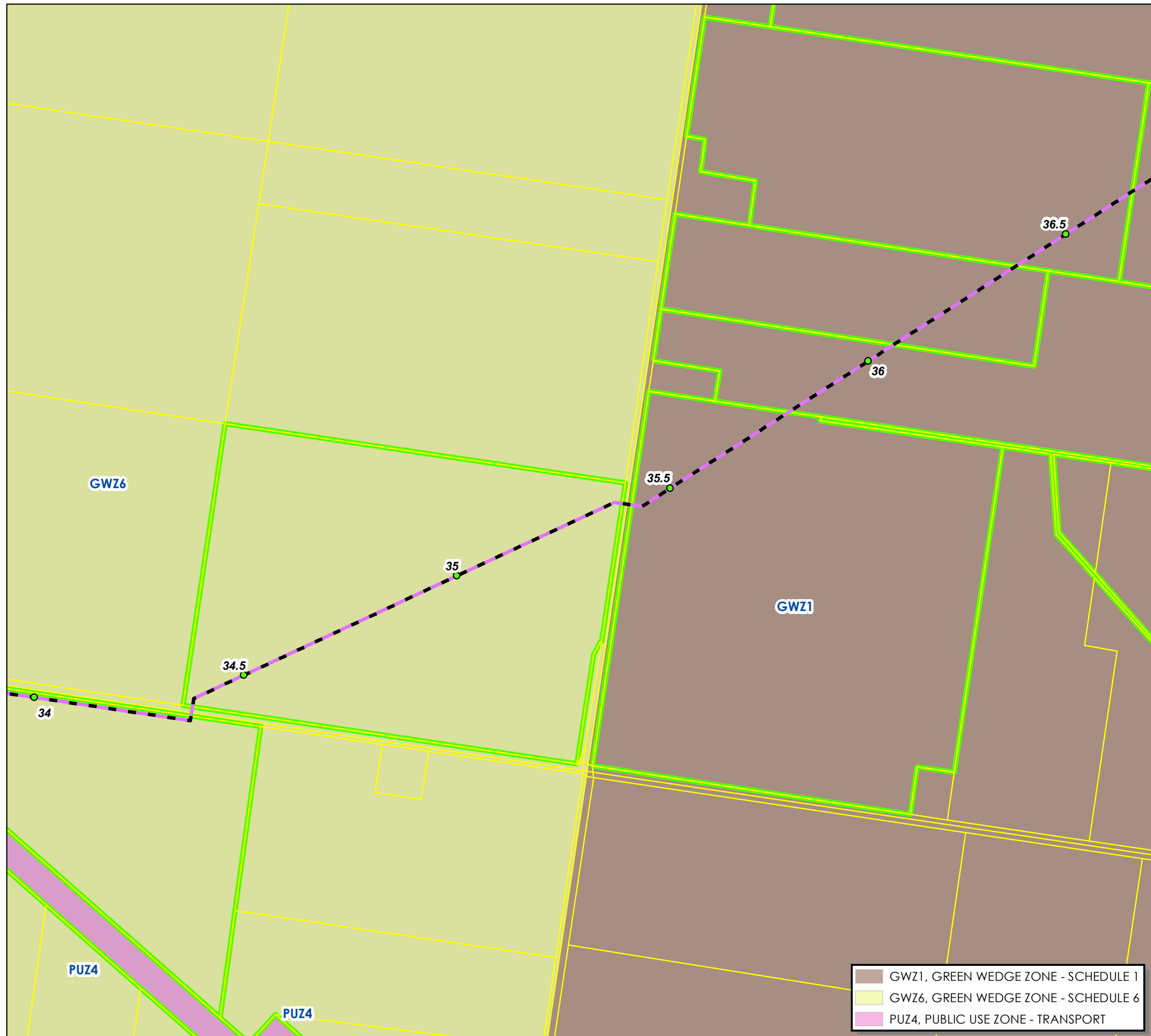
Revision	Description	Drawn	Checked	QC	Approved	Date
0.1	DRAFT	MB	AR	JB	JB	23/08/18



**SCALE:** 1:8,000 @ A3 GDA 1994 MGA Zone 55

APA Group does not guarantee the accuracy or completeness of the map and does not make any warranty about the data. APA is not under any liability to the user for any loss or damage (including consequential loss or damage) which the user may suffer resulting from the use of this map. This map is confidential and the information and details contained in it are and remain the property of APA Group. © APA Group 2018.





GWZ1, GREEN WEDGE ZONE - SCHEDULE 1  
 GWZ6, GREEN WEDGE ZONE - SCHEDULE 6  
 PUZ4, PUBLIC USE ZONE - TRANSPORT



APA Transmission Pty Limited  
 Phone: +61 2 9693 0000  
 Web: www.apa.com.au  
 Email: cribpointpakenham@apa.com.au

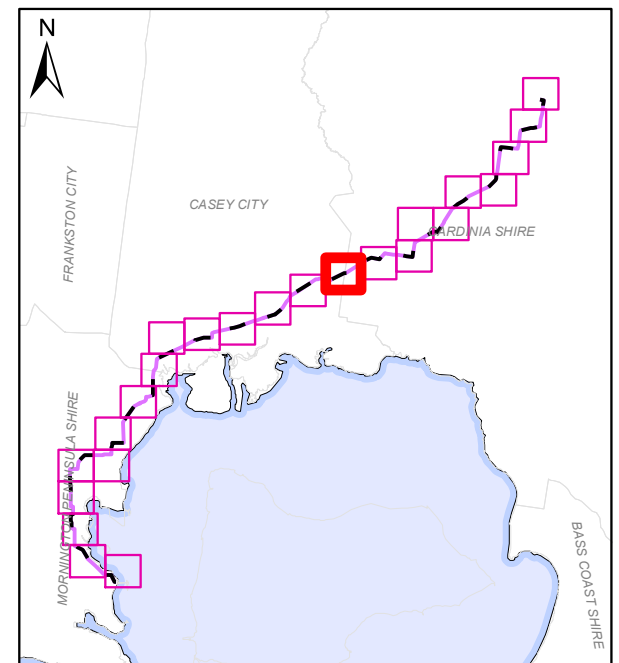
**PROJECT:** CRIB POINT PAKENHAM PIPELINE

**TITLE:** Planning Zone Plan

**SUBTITLE:** Attachment 1E

**DATE:** 27/08/2018

**DATA SOURCE:**  
 Service Layer Credits:  
 Geoscience Australia 2016 Locations and Roads  
 Copyright © The State of Victoria, Department of Environment, Land, Water & Planning 2018  
 Aerial Photography Supply by Aerometrex - Nov 2017

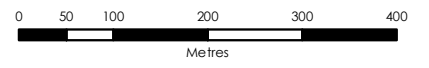


- LEGEND**
- Kilometre Point
  - Proposed Pipeline Alignment
  - Growth Boundary Area
  - Property Boundary
  - Affected Parcels
  - Melbourne Strategic Assessment

**ACCURATE AT DATE OF ISSUE**

**DOCUMENT NUMBER:** CPT-MAP-L-0055 Page 15 of 24

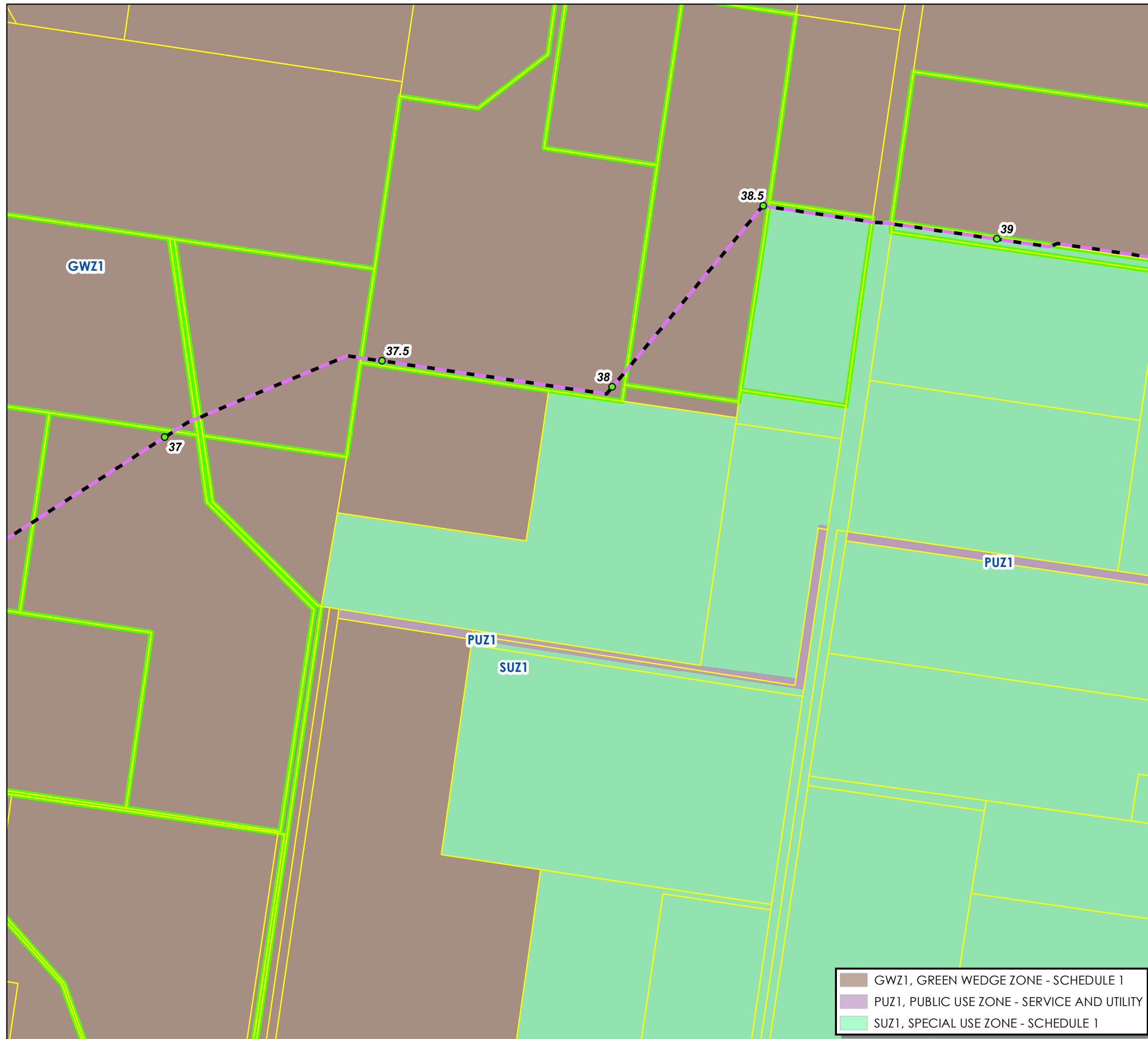
Revision	Description	Drawn	Checked	QC	Approved	Date
0.1	DRAFT	MB	AR	JB	JB	23/08/18



**SCALE:** 1:8,000 @ A3 GDA 1994 MGA Zone 55

APA Group does not guarantee the accuracy or completeness of the map and does not make any warranty about the data. APA is not under any liability to the user for any loss or damage (including consequential loss or damage) which the user may suffer resulting from the use of this map. This map is confidential and the information and details contained in it are and remain the property of APA Group. © APA Group 2018.

\\pipeline\trust\apps\GIS\Projects\Pipeline\Pipeline\Crib\_P1\_Pakenham\_Pipeline\Maps\CPT-MAP-L-0055\_Planning ZonePlan\_0.1.mxd - 27 Aug 2018 - marbec



GWZ1, GREEN WEDGE ZONE - SCHEDULE 1  
 PUZ1, PUBLIC USE ZONE - SERVICE AND UTILITY  
 SUZ1, SPECIAL USE ZONE - SCHEDULE 1



APA Transmission Pty Limited  
 Phone: +61 2 9693 0000  
 Web: www.apa.com.au  
 Email: cribpointpakenham@apa.com.au

**PROJECT:** CRIB POINT PAKENHAM PIPELINE

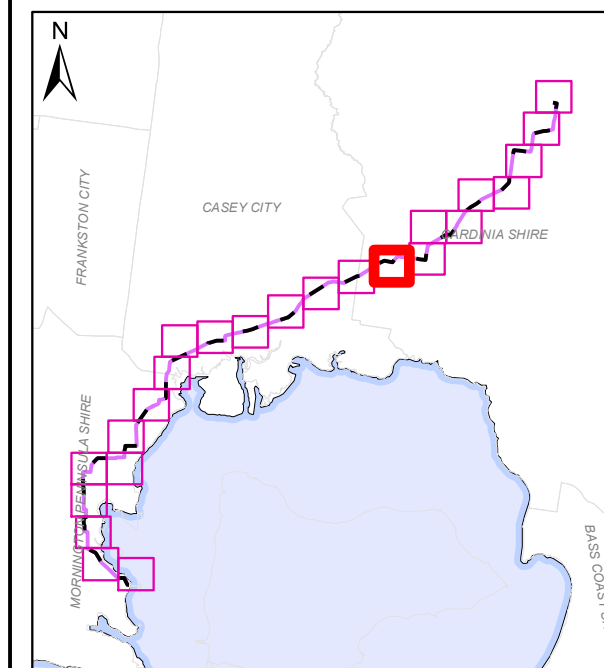
**TITLE:** Planning Zone Plan

**SUBTITLE:** Attachment 1E

**DATE:** 27/08/2018

**DATA SOURCE:**

Service Layer Credits:  
 Geoscience Australia 2016 Locations and Roads  
 Copyright © The State of Victoria, Department of Environment, Land, Water & Planning 2018  
 Aerial Photography Supply by Aerometrex - Nov 2017



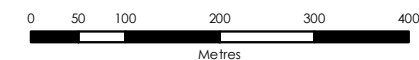
**LEGEND**

- Kilometre Point
- Proposed Pipeline Alignment
- Growth Boundary Area
- Property Boundary
- Affected Parcels
- Melbourne Strategic Assessment

**ACCURATE AT DATE OF ISSUE**

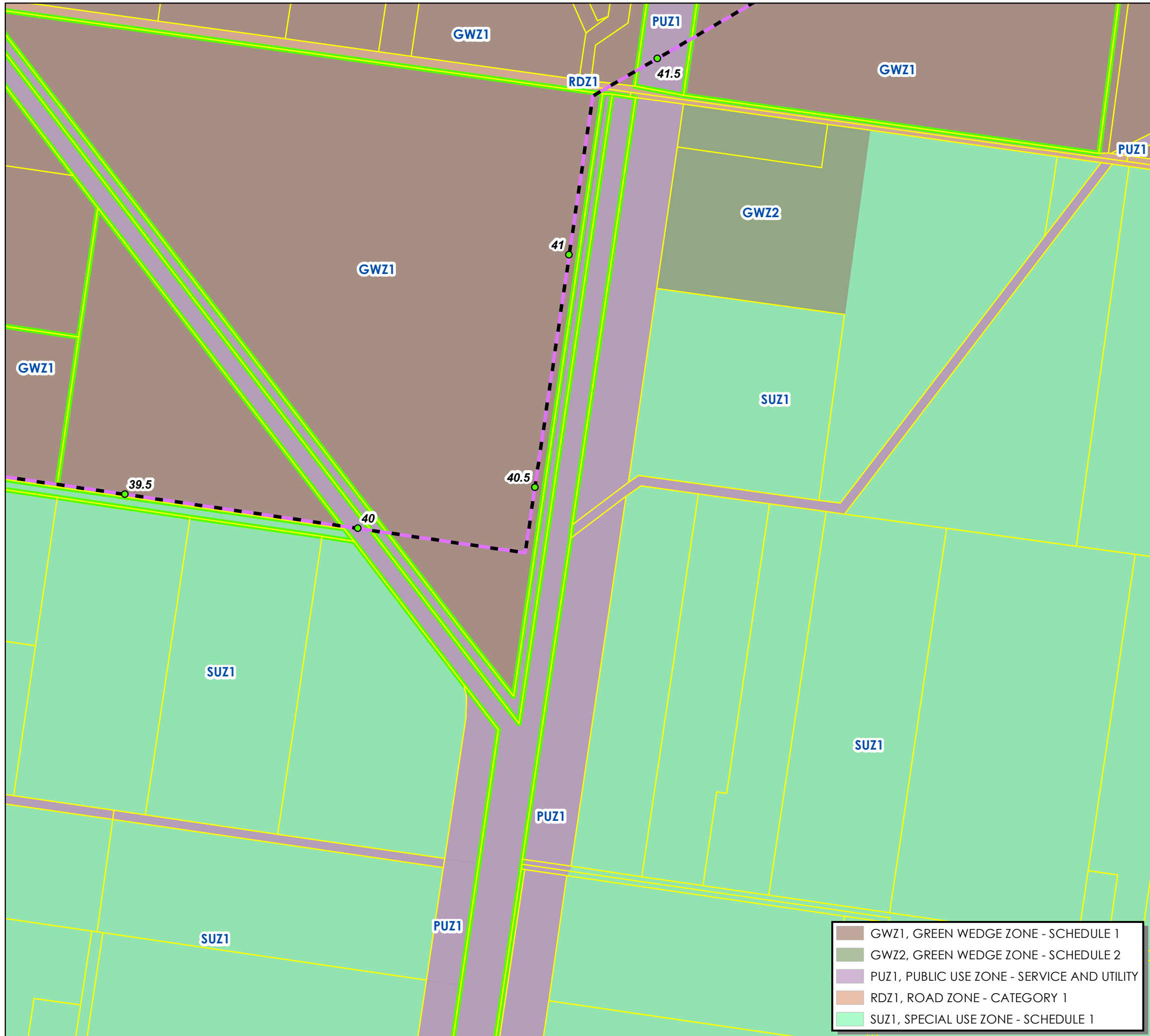
**DOCUMENT NUMBER:** CPT-MAP-L-0055 Page 16 of 24

Revision	Description	Drawn	Checked	QC	Approved	Date
0.1	DRAFT	MB	AR	JB	JB	23/08/18



**SCALE:** 1:8,000 @ A3 GDA 1994 MGA Zone 55

APA Group does not guarantee the accuracy or completeness of the map and does not make any warranty about the data. APA is not under any liability to the user for any loss or damage (including consequential loss or damage) which the user may suffer resulting from the use of this map. This map is confidential and the information and details contained in it are and remain the property of APA Group. © APA Group 2018.



APA Transmission Pty Limited  
 Phone: +61 2 9693 0000  
 Web: www.apa.com.au  
 Email: cribpointpakenham@apa.com.au

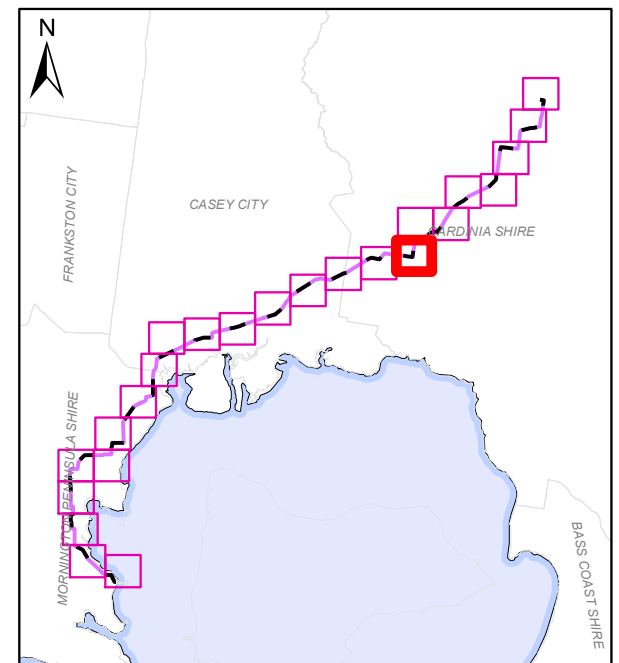
**PROJECT:** CRIB POINT PAKENHAM PIPELINE

**TITLE:** Planning Zone Plan

**SUBTITLE:** Attachment 1E

**DATE:** 27/08/2018

**DATA SOURCE:**  
 Service Layer Credits:  
 Geoscience Australia 2016 Locations and Roads  
 Copyright © The State of Victoria, Department of Environment, Land, Water & Planning 2018  
 Aerial Photography Supply by Aerometrex - Nov 2017

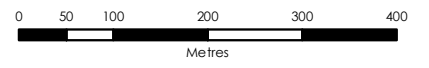


- LEGEND**
- Kilometre Point
  - Proposed Pipeline Alignment
  - Growth Boundary Area
  - Property Boundary
  - Affected Parcels
  - Melbourne Strategic Assessment

**ACCURATE AT DATE OF ISSUE**

**DOCUMENT NUMBER:** CPT-MAP-L-0055 Page 17 of 24

Revision	Description	Drawn	Checked	QC	Approved	Date
0.1	DRAFT	MB	AR	JB	JB	23/08/18

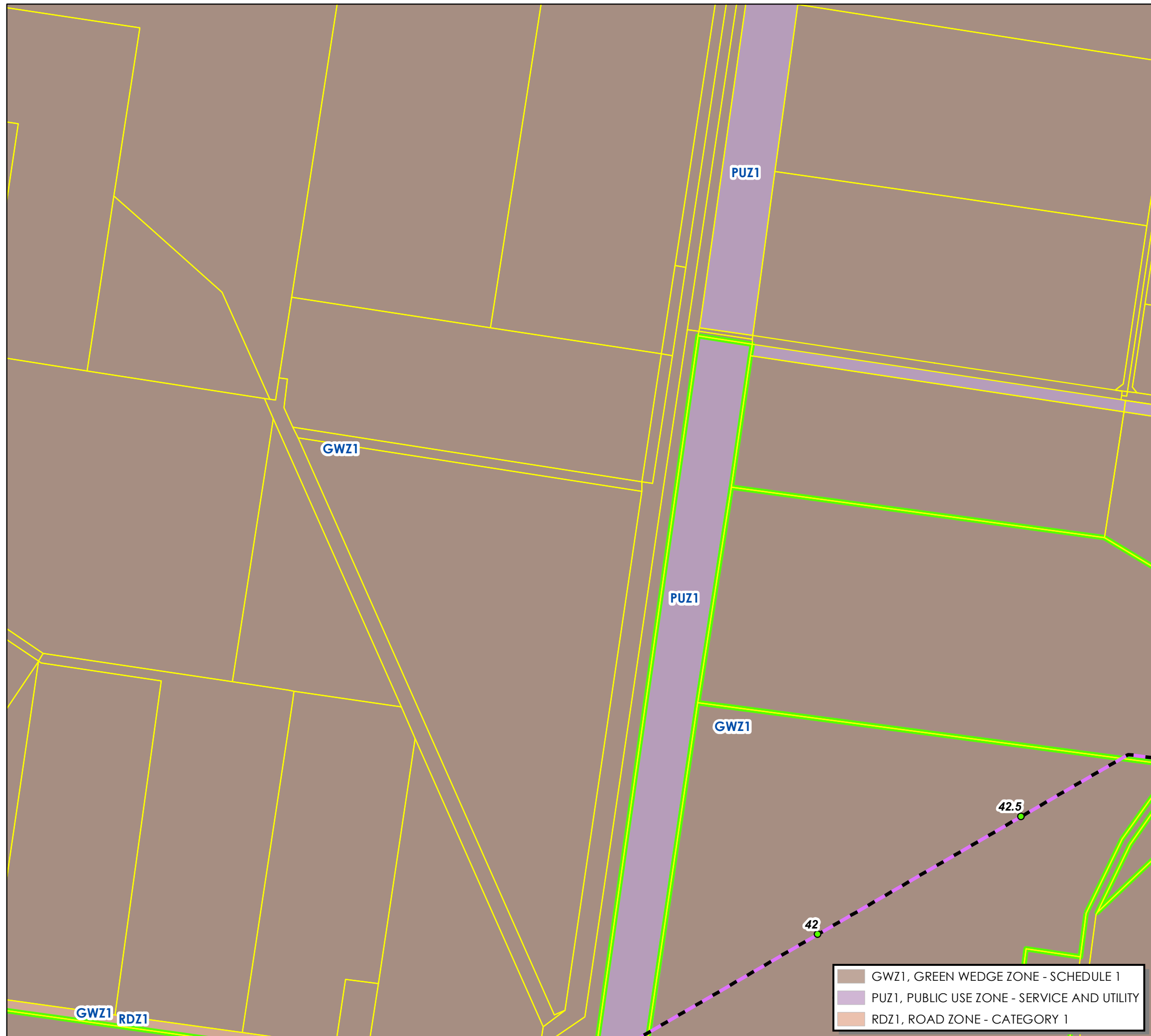


**SCALE:** 1:8,000 @ A3 GDA 1994 MGA Zone 55

APA Group does not guarantee the accuracy or completeness of the map and does not make any warranty about the data. APA is not under any liability to the user for any loss or damage (including consequential loss or damage) which the user may suffer resulting from the use of this map. This map is confidential and the information and details contained in it are and remain the property of APA Group. © APA Group 2018.

\\pipeline\trust\apps\GIS\Projects\Projects\Crib\_P1\_Pakenham\_Pipeline\Maps\CPT-MAP-L-0055\_Planning ZonePlan\_0.1.mxd - 27 Aug 2018 - marbec

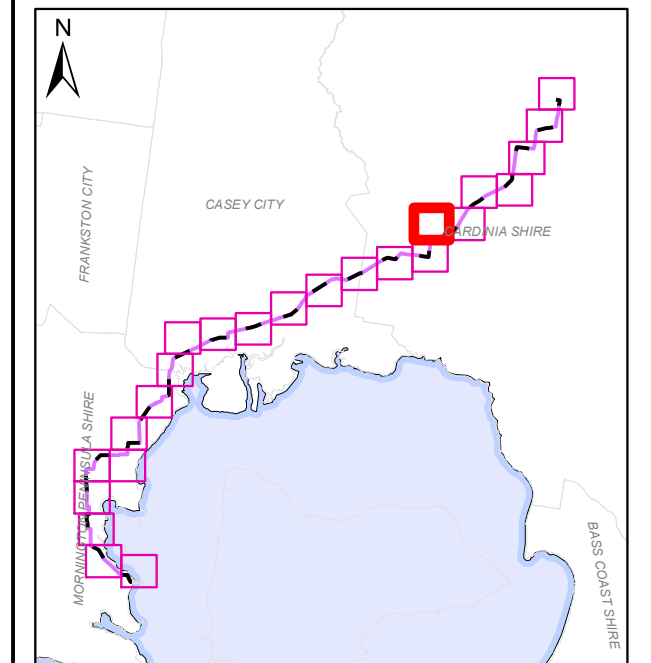




**apa**  
 APA Transmission Pty Limited  
 Phone: +61 2 9693 0000  
 Web: www.apa.com.au  
 Email: cribpointpakenham@apa.com.au

**PROJECT:** CRIB POINT PAKENHAM PIPELINE  
**TITLE:** Planning Zone Plan  
**SUBTITLE:** Attachment 1E  
**DATE:** 27/08/2018

**DATA SOURCE:**  
 Service Layer Credits:  
 Geoscience Australia 2016 Locations and Roads  
 Copyright © The State of Victoria, Department of Environment, Land, Water & Planning 2018  
 Aerial Photography Supply by Aerometrex - Nov 2017

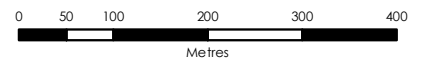


- LEGEND**
- Kilometre Point
  - Proposed Pipeline Alignment
  - Growth Boundary Area
  - Property Boundary
  - Affected Parcels
  - Melbourne Strategic Assessment

**ACCURATE AT DATE OF ISSUE**

**DOCUMENT NUMBER:** CPT-MAP-L-0055 Page 18 of 24

Revision	Description	Drawn	Checked	QC	Approved	Date
0.1	DRAFT	MB	AR	JB	JB	23/08/18



**SCALE:** 1:8,000 @ A3 GDA 1994 MGA Zone 55

APA Group does not guarantee the accuracy or completeness of the map and does not make any warranty about the data. APA is not under any liability to the user for any loss or damage (including consequential loss or damage) which the user may suffer resulting from the use of this map. This map is confidential and the information and details contained in it are and remain the property of APA Group. © APA Group 2018.

\\pipeline\trust\apps\GIS\Projects\Projects\Crib\_P1\_Pakenham\_Pipeline\Maps\CPT-MAP-L-0055\_Planning ZonePlan\_0.1.mxd - 27 Aug 2018 - marbec



- GWZ1, GREEN WEDGE ZONE - SCHEDULE 1
- PUZ1, PUBLIC USE ZONE - SERVICE AND UTILITY
- PUZ6, PUBLIC USE ZONE - LOCAL GOVERNMENT
- RDZ1, ROAD ZONE - CATEGORY 1
- SUZ1, SPECIAL USE ZONE - SCHEDULE 1



APA Transmission Pty Limited  
 Phone: +61 2 9693 0000  
 Web: www.apa.com.au  
 Email: cribpointpakenham@apa.com.au

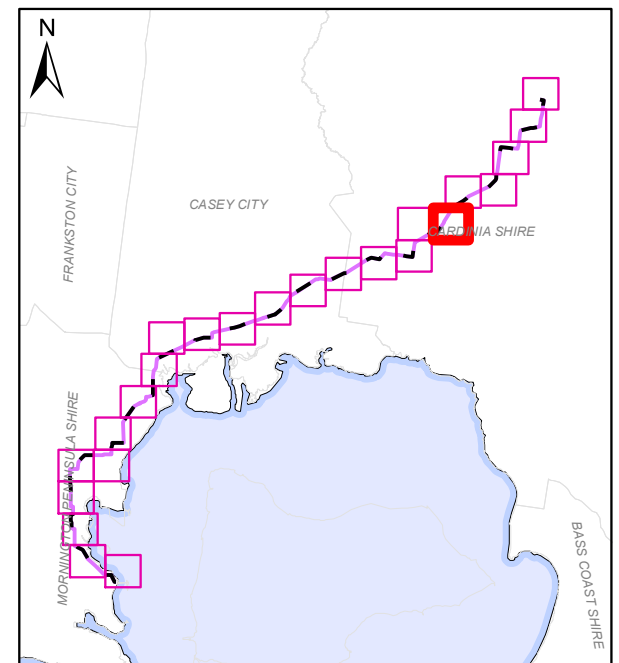
**PROJECT:** CRIB POINT PAKENHAM PIPELINE

**TITLE:** Planning Zone Plan

**SUBTITLE:** Attachment 1E

**DATE:** 27/08/2018

**DATA SOURCE:**  
 Service Layer Credits:  
 Geoscience Australia 2016 Locations and Roads  
 Copyright © The State of Victoria, Department of Environment, Land, Water & Planning 2018  
 Aerial Photography Supply by Aerometrex - Nov 2017

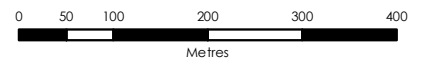


- LEGEND**
- Kilometre Point
  - Proposed Pipeline Alignment
  - Growth Boundary Area
  - Property Boundary
  - Affected Parcels
  - Melbourne Strategic Assessment

**ACCURATE AT DATE OF ISSUE**

**DOCUMENT NUMBER:** CPT-MAP-L-0055 Page 19 of 24

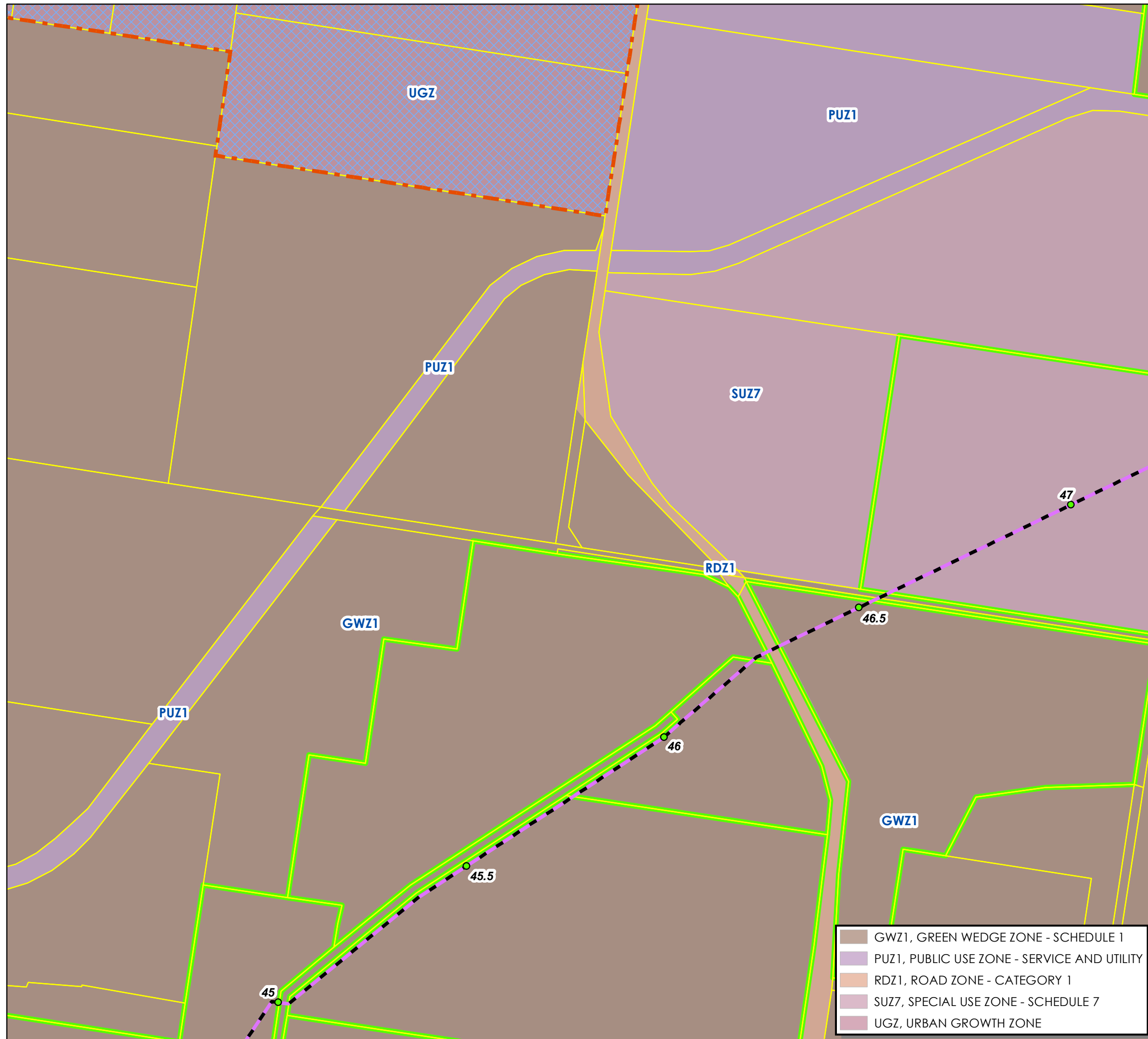
Revision	Description	Drawn	Checked	QC	Approved	Date
0.1	DRAFT	MB	AR	JB	JB	23/08/18



**SCALE:** 1:8,000 @ A3 GDA 1994 MGA Zone 55

APA Group does not guarantee the accuracy or completeness of the map and does not make any warranty about the data. APA is not under any liability to the user for any loss or damage (including consequential loss or damage) which the user may suffer resulting from the use of this map. This map is confidential and the information and details contained in it are and remain the property of APA Group. © APA Group 2018.

\\pipeline\trust\apps\GIS\Projects\Crib\_P1\_Pakenham\_Pipeline\Maps\CPT-MAP-L-0055\_Planning ZonePlan\_0.1.mxd - 27 Aug 2018 - marbec



- GWZ1, GREEN WEDGE ZONE - SCHEDULE 1
- PUZ1, PUBLIC USE ZONE - SERVICE AND UTILITY
- RDZ1, ROAD ZONE - CATEGORY 1
- SUZ7, SPECIAL USE ZONE - SCHEDULE 7
- UGZ, URBAN GROWTH ZONE



APA Transmission Pty Limited  
 Phone: +61 2 9693 0000  
 Web: www.apa.com.au  
 Email: cribpointpakenham@apa.com.au

**PROJECT:** CRIB POINT PAKENHAM PIPELINE

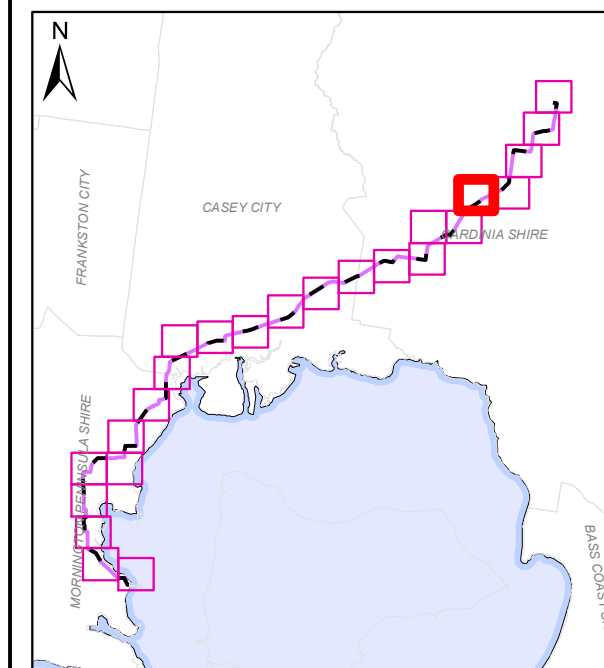
**TITLE:** Planning Zone Plan

**SUBTITLE:** Attachment 1E

**DATE:** 27/08/2018

**DATA SOURCE:**

Service Layer Credits:  
 Geoscience Australia 2016 Locations and Roads  
 Copyright © The State of Victoria, Department of Environment, Land, Water & Planning 2018  
 Aerial Photography Supply by Aerometrex - Nov 2017



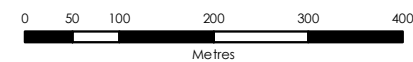
**LEGEND**

- Kilometre Point
- Proposed Pipeline Alignment
- Growth Boundary Area
- Property Boundary
- Affected Parcels
- Melbourne Strategic Assessment

**ACCURATE AT DATE OF ISSUE**

**DOCUMENT NUMBER:** CPT-MAP-L-0055 Page 20 of 24

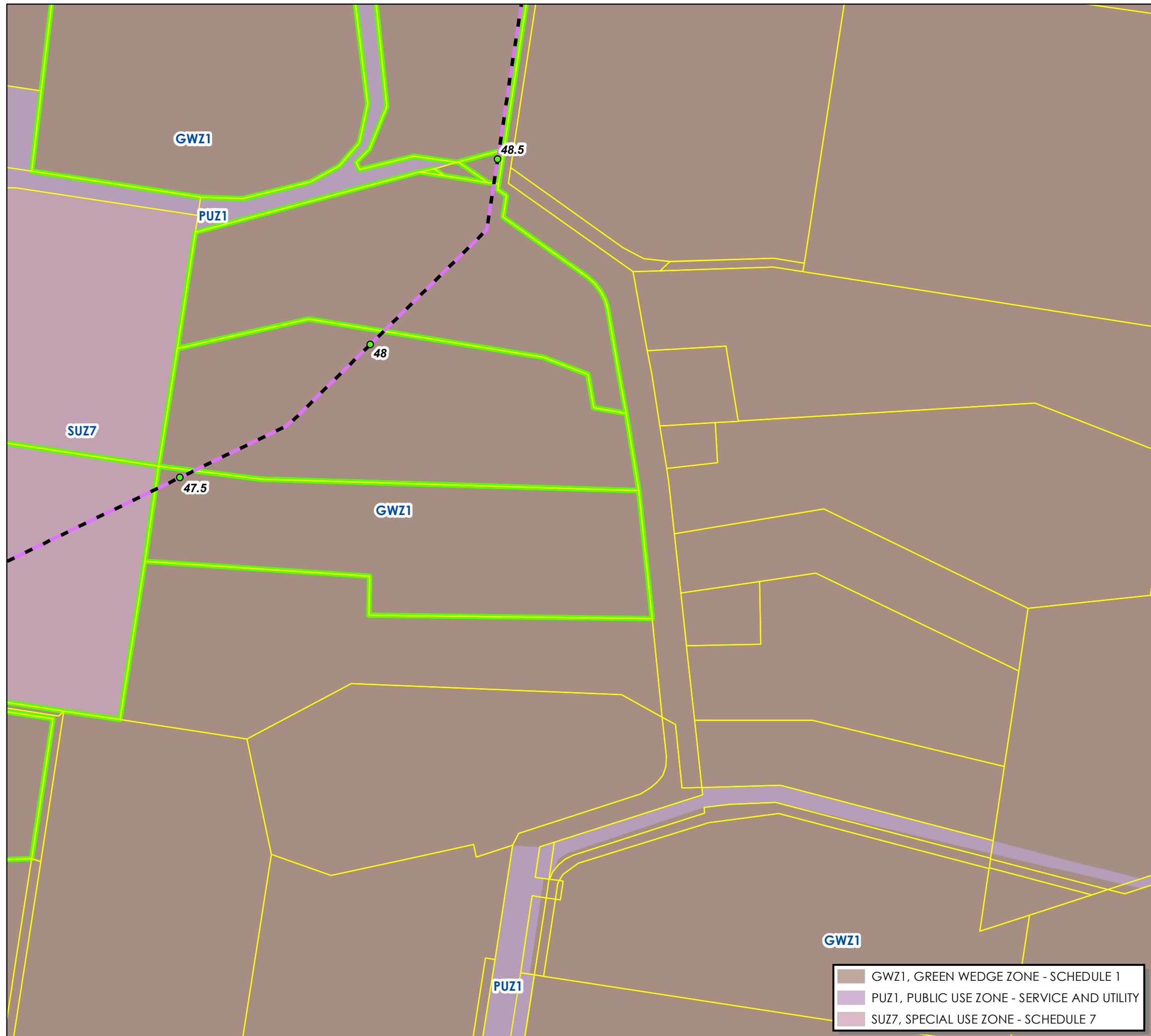
Revision	Description	Drawn	Checked	QC	Approved	Date
0.1	DRAFT	MB	AR	JB	JB	23/08/18



**SCALE:** 1:8,000 @ A3 GDA 1994 MGA Zone 55

APA Group does not guarantee the accuracy or completeness of the map and does not make any warranty about the data. APA is not under any liability to the user for any loss or damage (including consequential loss or damage) which the user may suffer resulting from the use of this map. This map is confidential and the information and details contained in it are and remain the property of APA Group. © APA Group 2018.





- GWZ1, GREEN WEDGE ZONE - SCHEDULE 1
- PUZ1, PUBLIC USE ZONE - SERVICE AND UTILITY
- SUZ7, SPECIAL USE ZONE - SCHEDULE 7



APA Transmission Pty Limited  
 Phone: +61 2 9693 0000  
 Web: www.apa.com.au  
 Email: cribpointpakenham@apa.com.au

**PROJECT:** CRIB POINT PAKENHAM PIPELINE

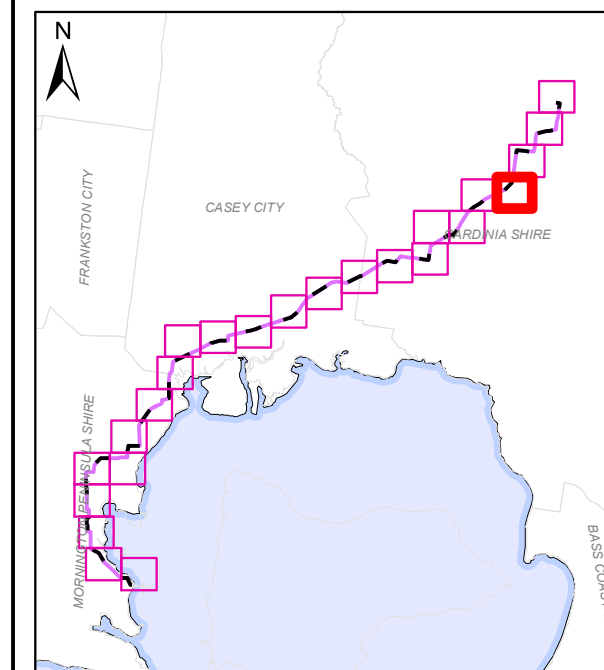
**TITLE:** Planning Zone Plan

**SUBTITLE:** Attachment 1E

**DATE:** 27/08/2018

**DATA SOURCE:**

Service Layer Credits:  
 Geoscience Australia 2016 Locations and Roads  
 Copyright © The State of Victoria, Department of Environment, Land, Water & Planning 2018  
 Aerial Photography Supply by Aerometrex - Nov 2017

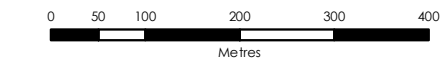


- LEGEND**
- Kilometre Point
  - Proposed Pipeline Alignment
  - Growth Boundary Area
  - Property Boundary
  - Affected Parcels
  - Melbourne Strategic Assessment

**ACCURATE AT DATE OF ISSUE**

**DOCUMENT NUMBER:** CPT-MAP-L-0055 Page 21 of 24

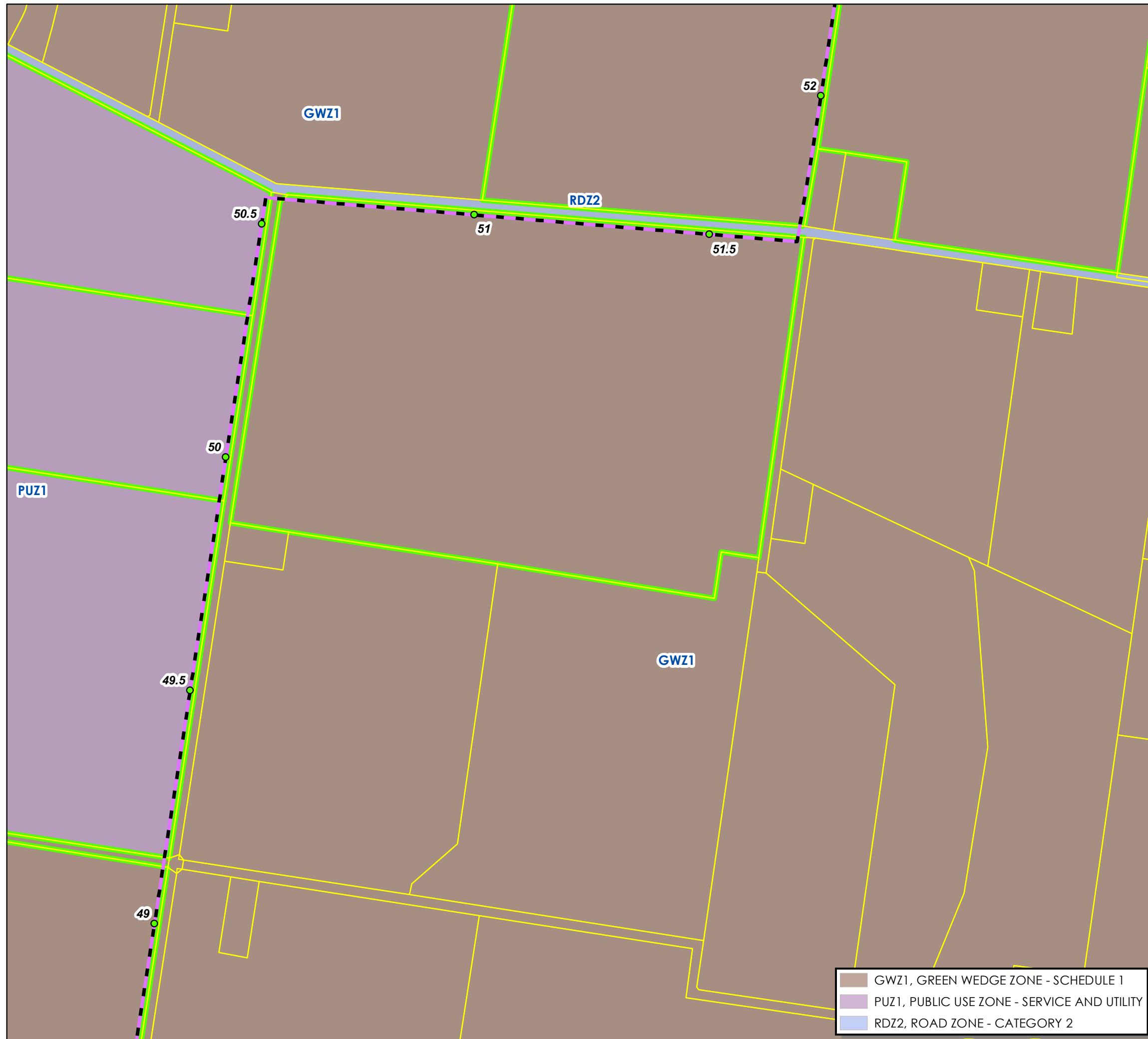
Revision	Description	Drawn	Checked	QC	Approved	Date
0.1	DRAFT	MB	AR	JB	JB	23/08/18



**SCALE:** 1:8,000 @ A3 GDA 1994 MGA Zone 55

APA Group does not guarantee the accuracy or completeness of the map and does not make any warranty about the data. APA is not under any liability to the user for any loss or damage (including consequential loss or damage) which the user may suffer resulting from the use of this map. This map is confidential and the information and details contained in it are and remain the property of APA Group. © APA Group 2018.

\\pipeline\trust\apps\GIS\Projects\Crib\_P1\_Pakenham\_Pipeline\Maps\CPT-MAP-L-0055\_Planning ZonePlan\_0.1.mxd - 27 Aug 2018 - marbec



APA Transmission Pty Limited  
 Phone: +61 2 9693 0000  
 Web: www.apa.com.au  
 Email: cribpointpakenham@apa.com.au

**PROJECT:** CRIB POINT PAKENHAM PIPELINE

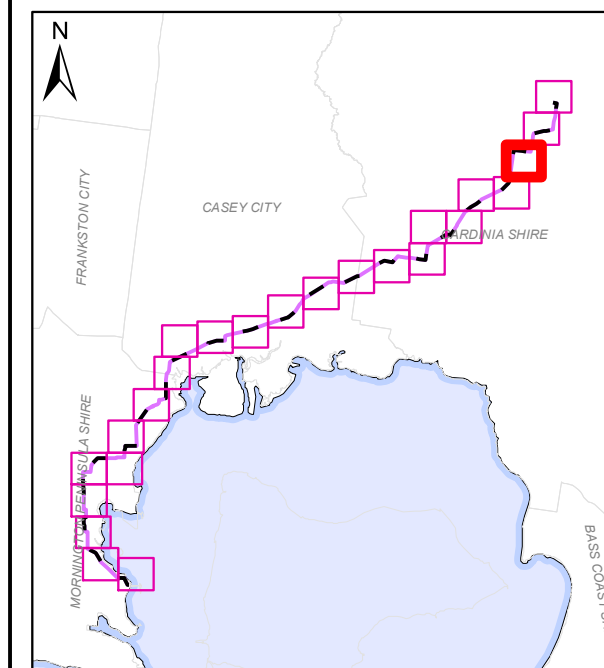
**TITLE:** Planning Zone Plan

**SUBTITLE:** Attachment 1E

**DATE:** 27/08/2018

**DATA SOURCE:**

Service Layer Credits:  
 Geoscience Australia 2016 Locations and Roads  
 Copyright © The State of Victoria, Department of Environment, Land, Water & Planning 2018  
 Aerial Photography Supply by Aerometrex - Nov 2017



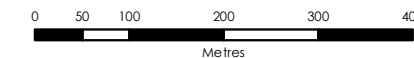
**LEGEND**

- Kilometre Point
- Proposed Pipeline Alignment
- Growth Boundary Area
- Property Boundary
- Affected Parcels
- Melbourne Strategic Assessment

**ACCURATE AT DATE OF ISSUE**

**DOCUMENT NUMBER:** CPT-MAP-L-0055 Page 22 of 24

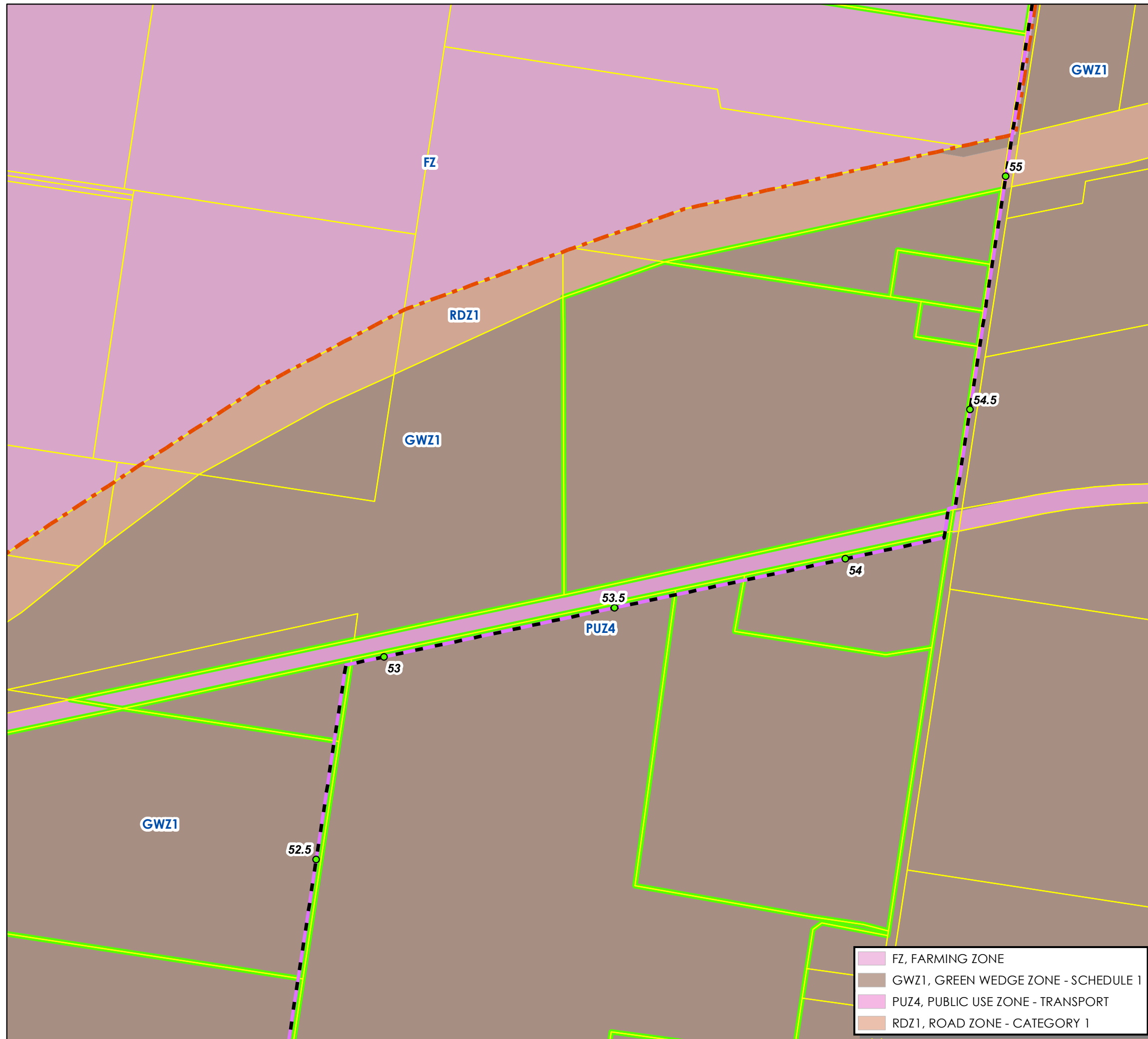
Revision	Description	Drawn	Checked	QC	Approved	Date
0.1	DRAFT	MB	AR	JB	JB	23/08/18



**SCALE:** 1:8,000 @ A3 GDA 1994 MGA Zone 55

APA Group does not guarantee the accuracy or completeness of the map and does not make any warranty about the data. APA is not under any liability to the user for any loss or damage (including consequential loss or damage) which the user may suffer resulting from the use of this map. This map is confidential and the information and details contained in it are and remain the property of APA Group. © APA Group 2018.

\\pipeline\trust\apps\GIS\Projects\Crib\_P1\_Pakenham\_Pipeline\Maps\CPT-MAP-L-0055\_Planning ZonePlan\_0.1.mxd - 27 Aug 2018 - marbec



FZ, FARMING ZONE  
 GWZ1, GREEN WEDGE ZONE - SCHEDULE 1  
 PUZ4, PUBLIC USE ZONE - TRANSPORT  
 RDZ1, ROAD ZONE - CATEGORY 1



APA Transmission Pty Limited  
 Phone: +61 2 9693 0000  
 Web: www.apa.com.au  
 Email: cribpointpakenham@apa.com.au

**PROJECT:** CRIB POINT PAKENHAM PIPELINE

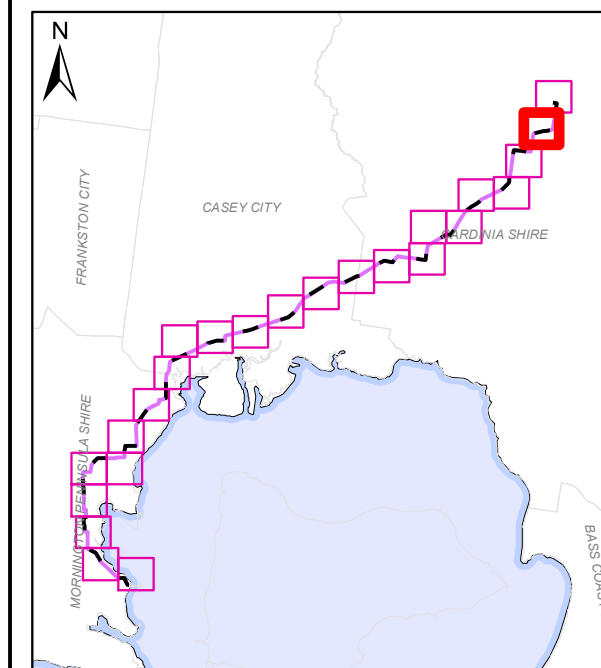
**TITLE:** Planning Zone Plan

**SUBTITLE:** Attachment 1E

**DATE:** 27/08/2018

**DATA SOURCE:**

Service Layer Credits:  
 Geoscience Australia 2016 Locations and Roads  
 Copyright © The State of Victoria, Department of Environment, Land, Water & Planning 2018  
 Aerial Photography Supply by Aerometrex - Nov 2017



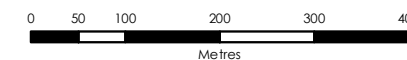
**LEGEND**

- Kilometre Point
- Proposed Pipeline Alignment
- Growth Boundary Area
- Property Boundary
- Affected Parcels
- Melbourne Strategic Assessment

**ACCURATE AT DATE OF ISSUE**

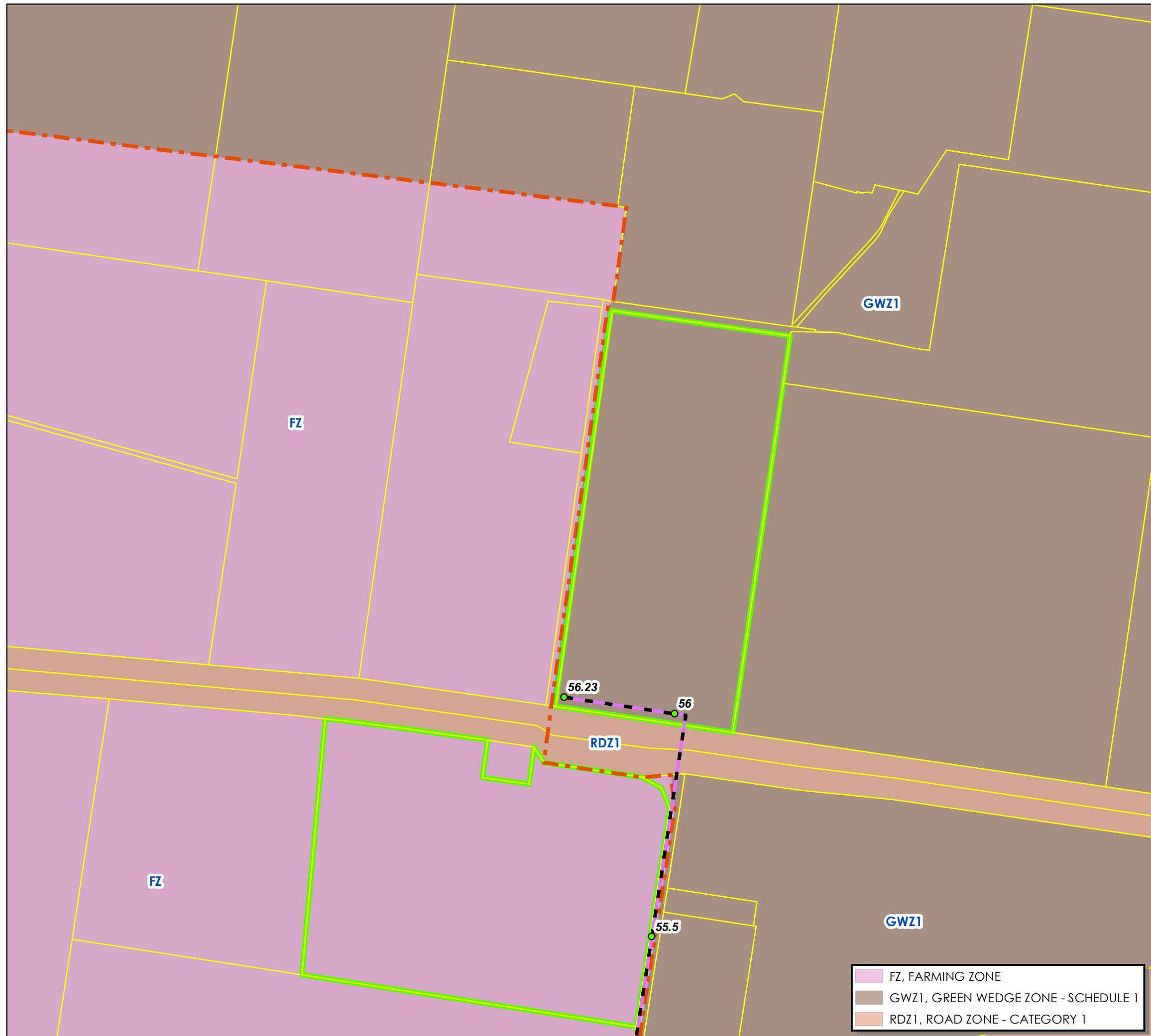
**DOCUMENT NUMBER:** CPT-MAP-L-0055 Page 23 of 24

Revision	Description	Drawn	Checked	QC	Approved	Date
0.1	DRAFT	MB	AR	JB	JB	23/08/18



**SCALE:** 1:8,000 @ A3 GDA 1994 MGA Zone 55

APA Group does not guarantee the accuracy or completeness of the map and does not make any warranty about the data. APA is not under any liability to the user for any loss or damage (including consequential loss or damage) which the user may suffer resulting from the use of this map. This map is confidential and the information and details contained in it are and remain the property of APA Group. © APA Group 2018.



FZ, FARMING ZONE  
 GWZ1, GREEN WEDGE ZONE - SCHEDULE 1  
 RDZ1, ROAD ZONE - CATEGORY 1



APA Transmission Pty Limited  
 Phone: +61 2 9693 0000  
 Web: www.apa.com.au  
 Email: cribpointpakenham@apa.com.au

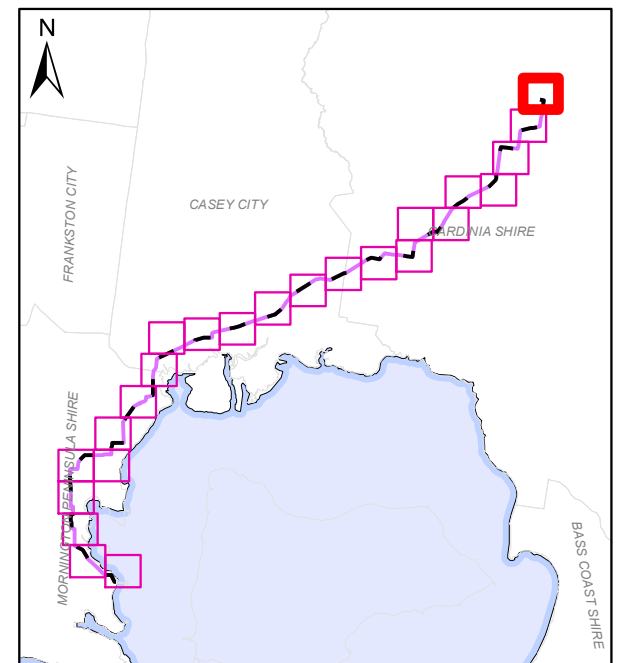
**PROJECT:** CRIB POINT PAKENHAM PIPELINE

**TITLE:** Planning Zone Plan

**SUBTITLE:** Attachment 1E

**DATE:** 27/08/2018

**DATA SOURCE:**  
 Service Layer Credits:  
 Geoscience Australia 2016 Locations and Roads  
 Copyright © The State of Victoria, Department of Environment, Land, Water & Planning 2018  
 Aerial Photography Supply by Aerometrex - Nov 2017

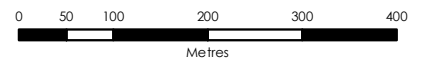


- LEGEND**
- Kilometre Point
  - Proposed Pipeline Alignment
  - Growth Boundary Area
  - Property Boundary
  - Affected Parcels
  - Melbourne Strategic Assessment

**ACCURATE AT DATE OF ISSUE**

**DOCUMENT NUMBER:** CPT-MAP-L-0055 Page 24 of 24

Revision	Description	Drawn	Checked	QC	Approved	Date
0.1	DRAFT	MB	AR	JB	JB	23/08/18



**SCALE:** 1:8,000 @ A3 GDA 1994 MGA Zone 55

APA Group does not guarantee the accuracy or completeness of the map and does not make any warranty about the data. APA is not under any liability to the user for any loss or damage (including consequential loss or damage) which the user may suffer resulting from the use of this map. This map is confidential and the information and details contained in it are and remain the property of APA Group. © APA Group 2018.

\\pipeline\trust\apps\GIS\Projects\Projects\Crib\_P1\_Pakenham\_Pipeline\Maps\CPT-MAP-L-0055\_Planning ZonePlan\_0.1.mxd - 27 Aug 2018 - marbec