










**LEGEND**

	<b>Infrastructure</b> Wind Turbines		<b>Electrical Infrastructure</b> Substation
	Quarry		132kV Overhead Line
	Site Boundary		Underground cables
	Met Mast		
	Site Access Track		
	Site Access Points		

COMPANY <b>WILLATOOK WIND FARM PTY LTD</b>			
TITLE <b>FIGURE 2 INFRASTRUCTURE LAYOUT</b>			
DATE	18 SEP 2018	DRAWN BY	D.PEAKE
JOB NO.	090301	CHECKED BY	R.BARKER
DWG NO.	361	SHEET	1 OF 1
REVISION	A	SIZE	A3
VERSION	3	PROJECTION	Australia MGA94 (54)
SCALE	1:65000		
	