












East Gippsland - Mollacoota

Broadhectare

	Constructed		No Timing
	Under Construction		Potential Low Density
	Take up 1-2 yrs		Investigation Area
	Take up 3-5 yrs		UGZ (PSP Required)
	Take up 6-10 yrs		Potential Residential
	Take up 11+ yrs		

Major Infill

	Constructed		No Timing
	Under Construction		
	Take up 1-2 yrs		
	Take up 3-5 yrs		
	Take up 6-10 yrs		
	Take up 11+ yrs		

	Minor Infill
	Constructed

	Cadastral boundary
	Municipal Boundary
	Major road
	Railway and station
	Stony River, creek

East Gippsland index map




 UDP MapsOnline available at:
www.land.vic.gov.au/udp



Regional Urban Development Program 2013