

















Urban Development Program 2012

EAST REGION

-  Urban Growth Boundary
-  Local Government Area
-  Region
-  Existing Urban Area
-  Major Roads
-  Freeways
-  Railway line
-  Redevelopment Supply
-  Redevelopment Completed
-  Industrial Land Supply
-  Industrial Land Unavailable
-  Industrial Proposed Land
-  Broadhectare Supply
-  Broadhectare Proposed Land
-  Broadhectare Recent Construction

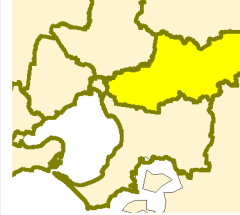
0 3 6 9 Km




For more information on the Urban Development Program visit the UDP website site:
www.dpcd.vic.gov.au/urbandevelopmentprogram

For customised maps, statistical reports and downloadable spatial data go to the UDP web map service - MapsOnline:
www.land.vic.gov.au/udp

Copyright 2013 - State Government of Victoria





Department of Planning
and Community Development