


















**Urban Development Program  
2015**

**CENTRAL SUBREGION**



-  Local Government Area
-  Region
-  Urban Growth Boundary
-  Water Bodies
-  Freeways
-  Major Roads
-  Railway Line
-  Rivers
-  Major Redevelopment Sites Recently Completed
-  Major Redevelopment Sites Supply
-  Industrial Land Supply
-  Industrial Land Unavailable
-  Industrial Proposed Land
-  Broadhectare Recent Construction
-  Broadhectare Supply PSP Required
-  Broadhectare Supply PSP Approved
-  Broadhectare Supply Potential Residential

For more information on the Urban Development Program visit the UDP website site:

<http://www.dtpli.vic.gov.au/planning/plans-and-policies/urban-development-program>

Copyright 2015 - State Government of Victoria

