

Falls to Hotham Alpine Crossing - Proposed Trail Works



- Legend
- FHAC Trail Alignment
- Existing Hiking track (typical width 0.3m-0.5m, occasionally 0.7m)
 - Existing 4WD Track (typical width 3.0m)
- FHAC Trailworks Scope
- Boardwalk (width 0.6m or 0.9m)
 - Drainage (waterbars and spoon drains across track at intervals of between 5-50m)
 - Gravel resurfacing (within existing track footprint)
 - Rubber Matting (width 0.5m)
 - Stepping Stones (within existing track footprint)
 - Stone Pitching (flat rocks laid into existing track footprint)
 - Stone Steps - laid (step width between 0.3m and 0.7m, 0.5m typical, placed on top of existing surface)
 - Stone Steps - benched (step width between 0.3m and 0.7m, 0.5m typical, tied into surrounding rock boulders)
 - Stone Steps - chiselled (steps carved from existing rock surface)
 - Track reformation (track bench width between 0.3m and 0.7m, 0.5m typical)
- FHAC Overnights
- Overnight Node

NOTE 1
TRAIL WORK TREATMENTS WILL OCCUR WITHIN NOMINATED TRAIL SECTIONS ONLY WHERE REQUIRED TO ADDRESS ENVIRONMENTAL SENSITIVITIES AND/OR USER EXPERIENCE.

NOTE 2
PRE-CONSTRUCTION SURVEY(S), MICRO-SITING WHERE PRACTICAL AND DEVELOPMENT OF A CONSTRUCTION ENVIRONMENTAL MANAGEMENT PLAN WILL OCCUR.

NOTE 3
FOR DETAILED INFORMATION ON TRAIL TREATMENTS AND SPECIFICATIONS, INCLUDING CONSTRUCTION DISTURBANCE WIDTHS, REFER TO DOCUMENT ATT-03_FHAC DRAWINGPLANS – PAGES 35–43.

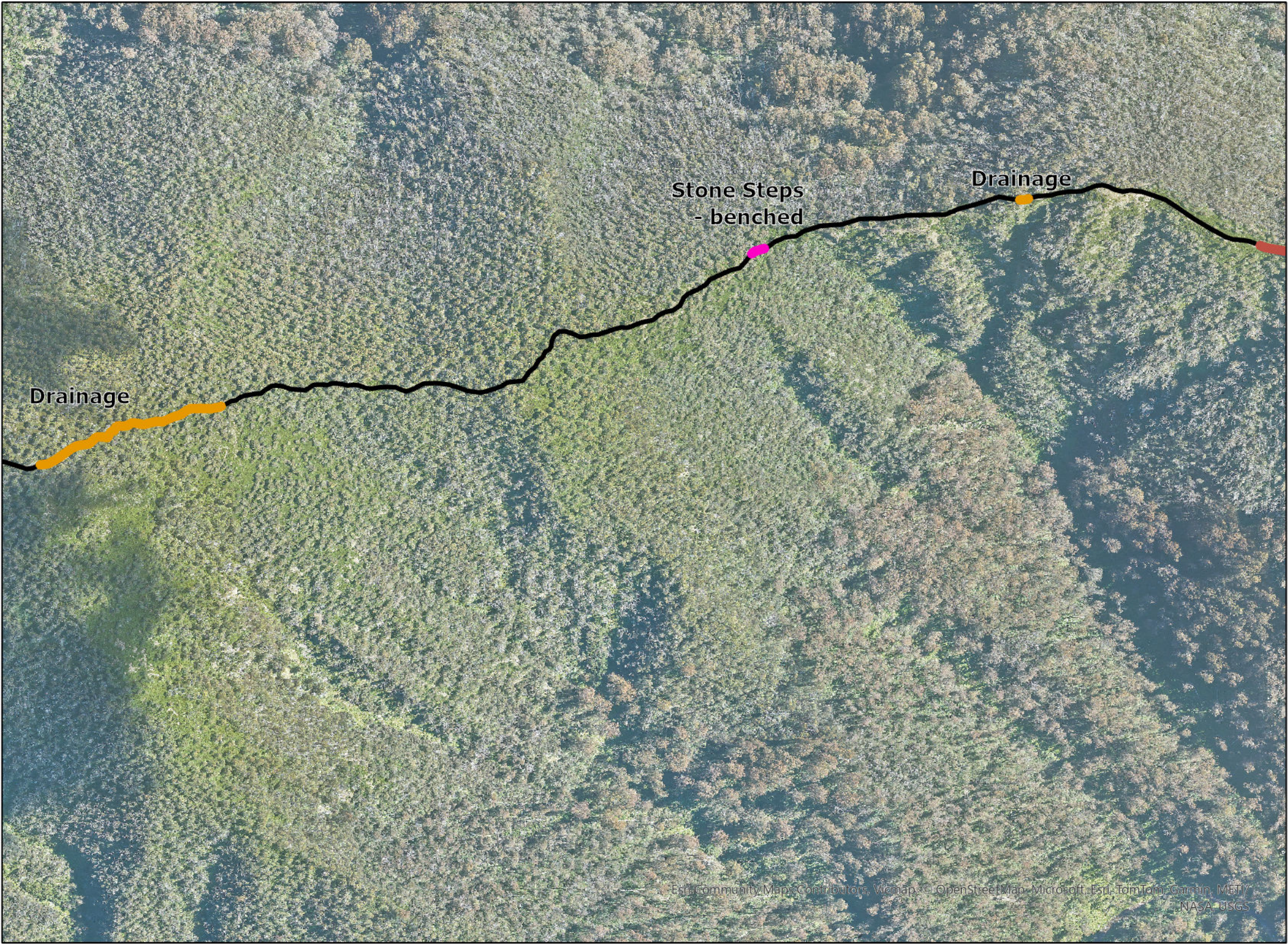
NOTE 4
ANY DISTURBANCE THROUGH CONSTRUCTION, INCLUDING LAYDOWN AREAS, WILL OCCUR WITHIN THE EXISTING TRAIL FOOTPRINT AND IDENTIFIED DISTURBANCE BUFFER AREA ALONG THE TRAIL BASED ON REQUIRED WORKS.



Map 27 of 40 as per mini map
AERIAL PHOTOGRAPHY DATED FEBRUARY 2023
Printed on 25/11/2025



Falls to Hotham Alpine Crossing - Proposed Trail Works



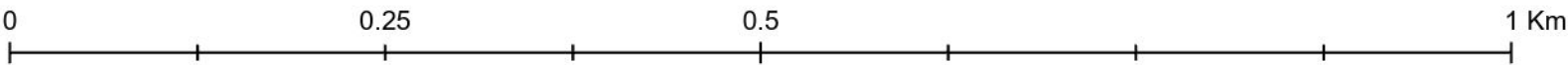
- Legend
- FHAC Trail Alignment
- Existing Hiking track (typical width 0.3m-0.5m, occasionally 0.7m)
 - Existing 4WD Track (typical width 3.0m)
- FHAC Trailworks Scope
- Boardwalk (width 0.6m or 0.9m)
 - Drainage (waterbars and spoon drains across track at intervals of between 5-50m)
 - Gravel resurfacing (within existing track footprint)
 - Rubber Matting (width 0.5m)
 - Stepping Stones (within existing track footprint)
 - Stone Pitching (flat rocks laid into existing track footprint)
 - Stone Steps - laid (step width between 0.3m and 0.7m, 0.5m typical, placed on top of existing surface)
 - Stone Steps - benched (step width between 0.3m and 0.7m, 0.5m typical, tied into surrounding rock boulders)
 - Stone Steps - chiselled (steps carved from existing rock surface)
 - Track reformation (track bench width between 0.3m and 0.7m, 0.5m typical)
- FHAC Overnights
- Overnight Node

NOTE 1
TRAIL WORK TREATMENTS WILL OCCUR WITHIN NOMINATED TRAIL SECTIONS ONLY WHERE REQUIRED TO ADDRESS ENVIRONMENTAL SENSITIVITIES AND/OR USER EXPERIENCE.

NOTE 2
PRE-CONSTRUCTION SURVEY(S), MICRO-SITING WHERE PRACTICAL AND DEVELOPMENT OF A CONSTRUCTION ENVIRONMENTAL MANAGEMENT PLAN WILL OCCUR.

NOTE 3
FOR DETAILED INFORMATION ON TRAIL TREATMENTS AND SPECIFICATIONS, INCLUDING CONSTRUCTION DISTURBANCE WIDTHS, REFER TO DOCUMENT ATT-03_FHAC DRAWINGPLANS - PAGES 35-43.

NOTE 4
ANY DISTURBANCE THROUGH CONSTRUCTION, INCLUDING LAYDOWN AREAS, WILL OCCUR WITHIN THE EXISTING TRAIL FOOTPRINT AND IDENTIFIED DISTURBANCE BUFFER AREA ALONG THE TRAIL BASED ON REQUIRED WORKS.

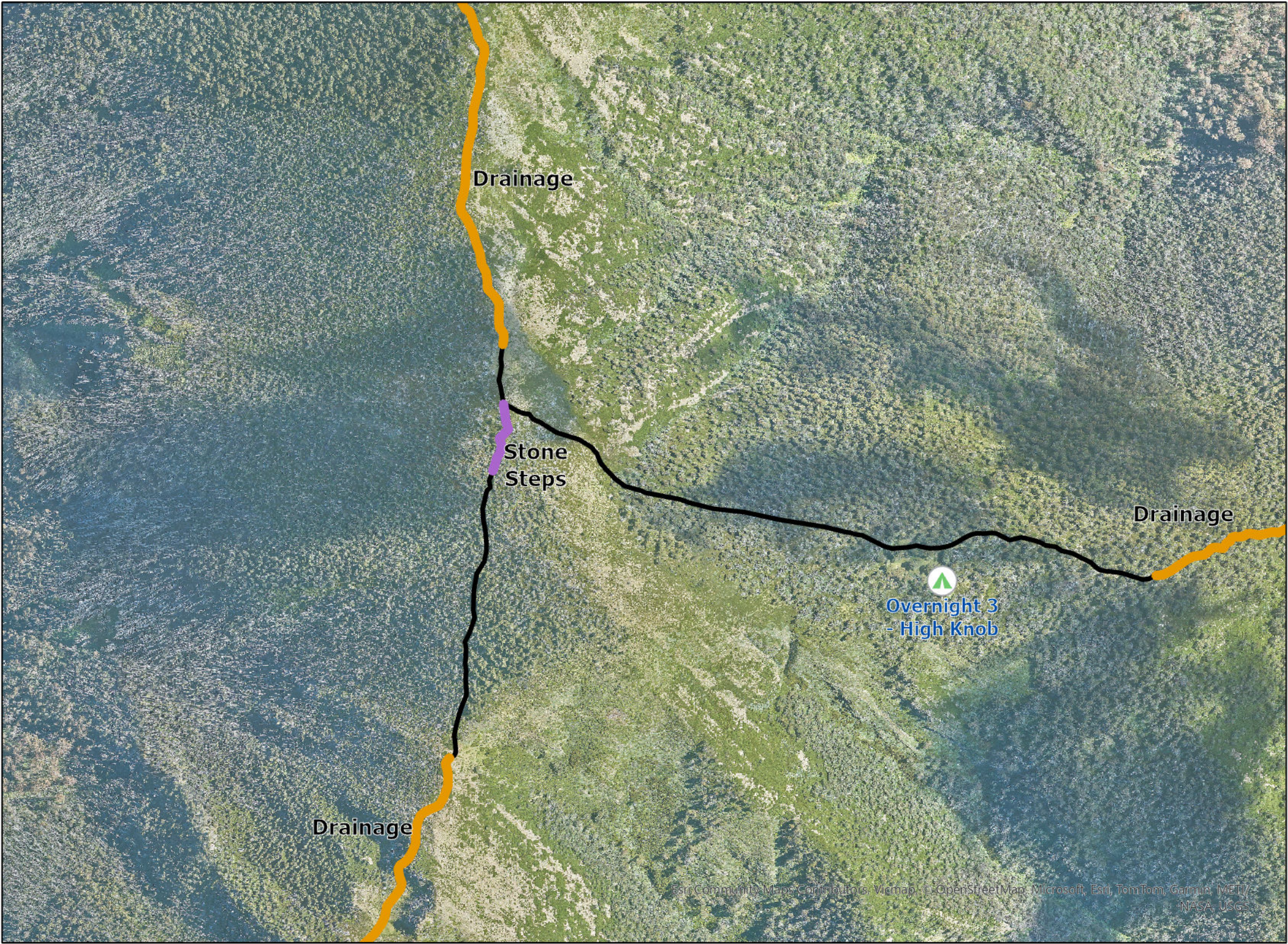


Map 28 of 40 as per mini map
AERIAL PHOTOGRAPHY DATED FEBRUARY 2023
Printed on 25/11/2025



Disclaimer: Parks Victoria does not guarantee that this data is without flaw of any kind and therefore disclaims all liability which may arise from you relying on this information.
Data source acknowledgements: State Digital Mapbase. The State of Victoria and the Department of Environment, Energy and Climate Action.

Falls to Hotham Alpine Crossing - Proposed Trail Works



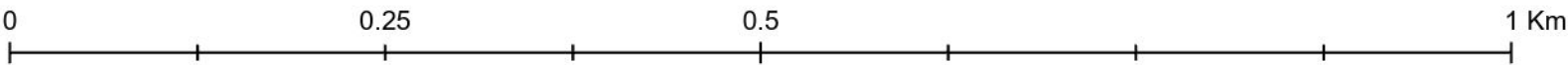
- Legend
- FHAC Trail Alignment
- Existing Hiking track (typical width 0.3m-0.5m, occasionally 0.7m)
 - Existing 4WD Track (typical width 3.0m)
- FHAC Trailworks Scope
- Boardwalk (width 0.6m or 0.9m)
 - Drainage (waterbars and spoon drains across track at intervals of between 5-50m)
 - Gravel resurfacing (within existing track footprint)
 - Rubber Matting (width 0.5m)
 - Stepping Stones (within existing track footprint)
 - Stone Pitching (flat rocks laid into existing track footprint)
 - Stone Steps - laid (step width between 0.3m and 0.7m, 0.5m typical, placed on top of existing surface)
 - Stone Steps - benched (step width between 0.3m and 0.7m, 0.5m typical, tied into surrounding rock boulders)
 - Stone Steps - chiselled (steps carved from existing rock surface)
 - Track reformation (track bench width between 0.3m and 0.7m, 0.5m typical)
- FHAC Overnights
- Overnight Node

NOTE 1
TRAIL WORK TREATMENTS WILL OCCUR WITHIN NOMINATED TRAIL SECTIONS ONLY WHERE REQUIRED TO ADDRESS ENVIRONMENTAL SENSITIVITIES AND/OR USER EXPERIENCE.

NOTE 2
PRE-CONSTRUCTION SURVEY(S), MICRO-SITING WHERE PRACTICAL AND DEVELOPMENT OF A CONSTRUCTION ENVIRONMENTAL MANAGEMENT PLAN WILL OCCUR.

NOTE 3
FOR DETAILED INFORMATION ON TRAIL TREATMENTS AND SPECIFICATIONS, INCLUDING CONSTRUCTION DISTURBANCE WIDTHS, REFER TO DOCUMENT ATT-03_FHAC DRAWINGPLANS - PAGES 35-43.

NOTE 4
ANY DISTURBANCE THROUGH CONSTRUCTION, INCLUDING LAYDOWN AREAS, WILL OCCUR WITHIN THE EXISTING TRAIL FOOTPRINT AND IDENTIFIED DISTURBANCE BUFFER AREA ALONG THE TRAIL BASED ON REQUIRED WORKS.



Map 29 of 40 as per mini map
AERIAL PHOTOGRAPHY DATED FEBRUARY 2023
Printed on 25/11/2025



Disclaimer: Parks Victoria does not guarantee that this data is without flaw of any kind and therefore disclaims all liability which may arise from you relying on this information.
Data source acknowledgements: State Digital Mapbase. The State of Victoria and the Department of Environment, Energy and Climate Action.

Falls to Hotham Alpine Crossing - Proposed Trail Works



Legend

FHAC Trail Alignment

- Existing Hiking track (typical width 0.3m-0.5m, occasionally 0.7m)
- Existing 4WD Track (typical width 3.0m)

FHAC Trailworks Scope

- Boardwalk (width 0.6m or 0.9m)
- Drainage (waterbars and spoon drains across track at intervals of between 5-50m)
- Gravel resurfacing (within existing track footprint)
- Rubber Matting (width 0.5m)
- Stepping Stones (within existing track footprint)
- Stone Pitching (flat rocks laid into existing track footprint)
- Stone Steps - laid (step width between 0.3m and 0.7m, 0.5m typical, placed on top of existing surface)
- Stone Steps - benched (step width between 0.3m and 0.7m, 0.5m typical, tied into surrounding rock boulders)
- Stone Steps - chiselled (steps carved from existing rock surface)
- Track reformation (track bench width between 0.3m and 0.7m, 0.5m typical)

FHAC Overnights

- Overnight Node

NOTE 1

TRAIL WORK TREATMENTS WILL OCCUR WITHIN NOMINATED TRAIL SECTIONS ONLY WHERE REQUIRED TO ADDRESS ENVIRONMENTAL SENSITIVITIES AND/OR USER EXPERIENCE.

NOTE 2


PRE-CONSTRUCTION SURVEY(S), MICRO-SITING WHERE PRACTICAL AND DEVELOPMENT OF A CONSTRUCTION ENVIRONMENTAL MANAGEMENT PLAN WILL OCCUR.

NOTE 3

FOR DETAILED INFORMATION ON TRAIL TREATMENTS AND SPECIFICATIONS, INCLUDING CONSTRUCTION DISTURBANCE WIDTHS, REFER TO DOCUMENT ATT-03_FHAC DRAWINGPLANS - PAGES 35-43.

NOTE 4

ANY DISTURBANCE THROUGH CONSTRUCTION, INCLUDING LAYDOWN AREAS, WILL OCCUR WITHIN THE EXISTING TRAIL FOOTPRINT AND IDENTIFIED DISTURBANCE BUFFER AREA ALONG THE TRAIL BASED ON REQUIRED WORKS.



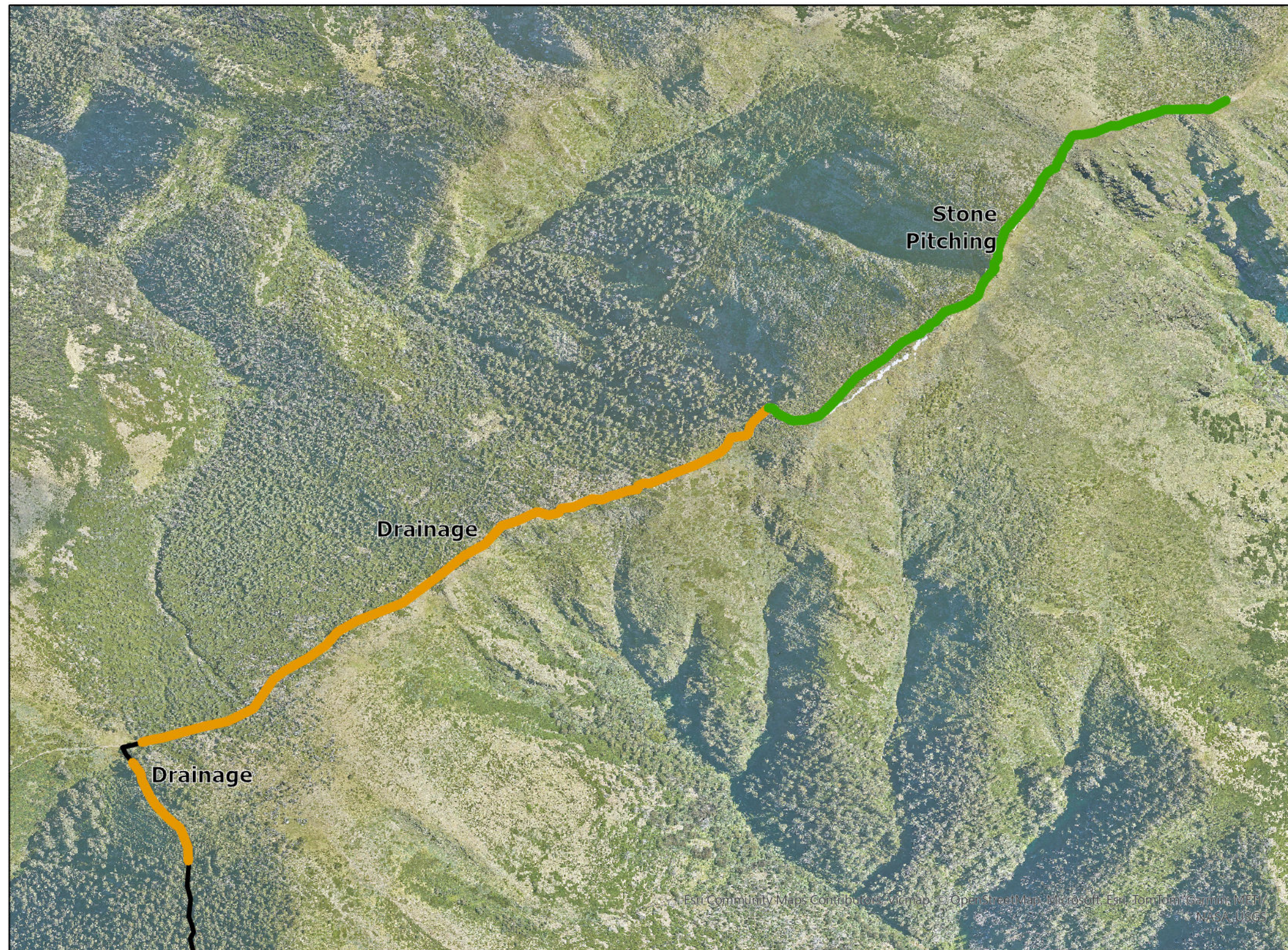
Map 30 of 40 as per mini map

AERIAL PHOTOGRAPHY DATED FEBRUARY 2023

Printed on 25/11/2025



Falls to Hotham Alpine Crossing - Proposed Trail Works



Legend

FHAC Trail Alignment

- Existing Hiking track (typical width 0.3m-0.5m, occasionally 0.7m)
- Existing 4WD Track (typical width 3.0m)

FHAC Trailworks Scope

- Boardwalk (width 0.6m or 0.9m)
- Drainage (waterbars and spoon drains across track at intervals of between 5-50m)
- Gravel resurfacing (within existing track footprint)
- Rubber Matting (width 0.5m)
- Stepping Stones (within existing track footprint)
- Stone Pitching (flat rocks laid into existing track footprint)
- Stone Steps - laid (step width between 0.3m and 0.7m, 0.5m typical, placed on top of existing surface)
- Stone Steps - benched (step width between 0.3m and 0.7m, 0.5m typical, tied into surrounding rock boulders)
- Stone Steps - chiselled (steps carved from existing rock surface)
- Track reformation (track bench width between 0.3m and 0.7m, 0.5m typical)

FHAC Overnights

- Overnight Node

NOTE 1

TRAIL WORK TREATMENTS WILL OCCUR WITHIN NOMINATED TRAIL SECTIONS ONLY WHERE REQUIRED TO ADDRESS ENVIRONMENTAL SENSITIVITIES AND/OR USER EXPERIENCE.

NOTE 2


PRE-CONSTRUCTION SURVEY(S), MICRO-SITING WHERE PRACTICAL AND DEVELOPMENT OF A CONSTRUCTION ENVIRONMENTAL MANAGEMENT PLAN WILL OCCUR.

NOTE 3

FOR DETAILED INFORMATION ON TRAIL TREATMENTS AND SPECIFICATIONS, INCLUDING CONSTRUCTION DISTURBANCE WIDTHS, REFER TO DOCUMENT ATT-03_FHAC DRAWINGPLANS - PAGES 35-43.

NOTE 4

ANY DISTURBANCE THROUGH CONSTRUCTION, INCLUDING LAYDOWN AREAS, WILL OCCUR WITHIN THE EXISTING TRAIL FOOTPRINT AND IDENTIFIED DISTURBANCE BUFFER AREA ALONG THE TRAIL BASED ON REQUIRED WORKS.



Map 31 of 40 as per mini map

AERIAL PHOTOGRAPHY DATED FEBRUARY 2023

Printed on 25/11/2025



Falls to Hotham Alpine Crossing - Proposed Trail Works



- Legend
- FHAC Trail Alignment
- Existing Hiking track (typical width 0.3m-0.5m, occasionally 0.7m)
 - Existing 4WD Track (typical width 3.0m)
- FHAC Trailworks Scope
- Boardwalk (width 0.6m or 0.9m)
 - Drainage (waterbars and spoon drains across track at intervals of between 5-50m)
 - Gravel resurfacing (within existing track footprint)
 - Rubber Matting (width 0.5m)
 - Stepping Stones (within existing track footprint)
 - Stone Pitching (flat rocks laid into existing track footprint)
 - Stone Steps - laid (step width between 0.3m and 0.7m, 0.5m typical, placed on top of existing surface)
 - Stone Steps - benched (step width between 0.3m and 0.7m, 0.5m typical, tied into surrounding rock boulders)
 - Stone Steps - chiselled (steps carved from existing rock surface)
 - Track reformation (track bench width between 0.3m and 0.7m, 0.5m typical)
- FHAC Overnights
- Overnight Node

- NOTE 1
TRAIL WORK TREATMENTS WILL OCCUR WITHIN NOMINATED TRAIL SECTIONS ONLY WHERE REQUIRED TO ADDRESS ENVIRONMENTAL SENSITIVITIES AND/OR USER EXPERIENCE.
- NOTE 2
PRE-CONSTRUCTION SURVEY(S), MICRO-SITING WHERE PRACTICAL AND DEVELOPMENT OF A CONSTRUCTION ENVIRONMENTAL MANAGEMENT PLAN WILL OCCUR.
- NOTE 3
FOR DETAILED INFORMATION ON TRAIL TREATMENTS AND SPECIFICATIONS, INCLUDING CONSTRUCTION DISTURBANCE WIDTHS, REFER TO DOCUMENT ATT-03_FHAC DRAWINGPLANS – PAGES 35–43.
- NOTE 4
ANY DISTURBANCE THROUGH CONSTRUCTION, INCLUDING LAYDOWN AREAS, WILL OCCUR WITHIN THE EXISTING TRAIL FOOTPRINT AND IDENTIFIED DISTURBANCE BUFFER AREA ALONG THE TRAIL BASED ON REQUIRED WORKS.

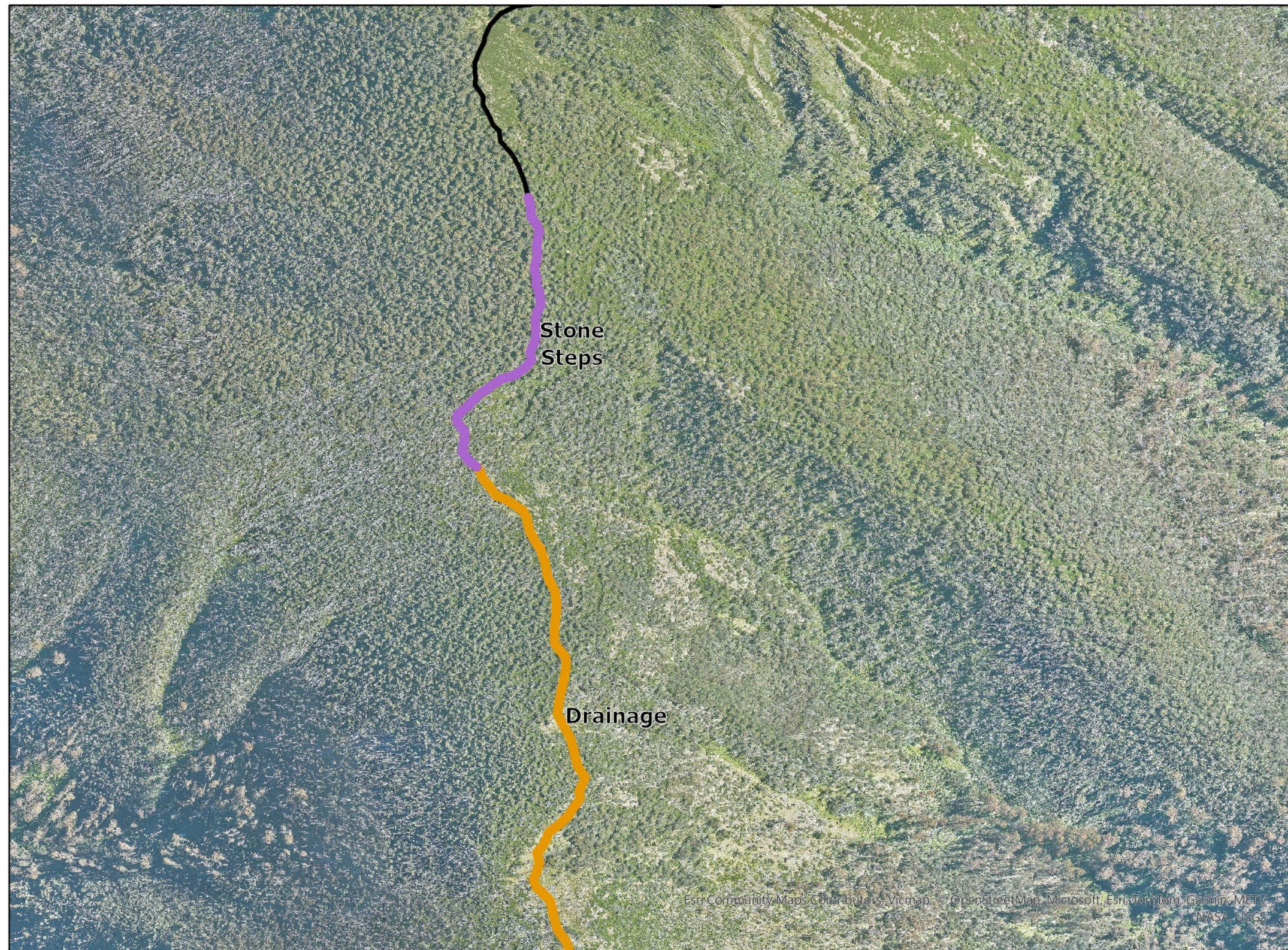


Map 32 of 40 as per mini map
AERIAL PHOTOGRAPHY DATED FEBRUARY 2023
Printed on 25/11/2025

Disclaimer: Parks Victoria does not guarantee that this data is without flaw of any kind and therefore disclaims all liability which may arise from you relying on this information.
Data source acknowledgements: State Digital Mapbase. The State of Victoria and the Department of Environment, Energy and Climate Action.



Falls to Hotham Alpine Crossing - Proposed Trail Works



Legend

FHAC Trail Alignment

- Existing Hiking track (typical width 0.3m-0.5m, occasionally 0.7m)
- Existing 4WD Track (typical width 3.0m)

FHAC Trailworks Scope

- Boardwalk (width 0.6m or 0.9m)
- Drainage (waterbars and spoon drains across track at intervals of between 5-50m)
- Gravel resurfacing (within existing track footprint)
- Rubber Matting (width 0.5m)
- Stepping Stones (within existing track footprint)
- Stone Pitching (flat rocks laid into existing track footprint)
- Stone Steps - laid (step width between 0.3m and 0.7m, 0.5m typical, placed on top of existing surface)
- Stone Steps - benched (step width between 0.3m and 0.7m, 0.5m typical, tied into surrounding rock boulders)
- Stone Steps - chiselled (steps carved from existing rock surface)
- Track reformation (track bench width between 0.3m and 0.7m, 0.5m typical)

FHAC Overnights


- Overnight Node

NOTE 1
TRAIL WORK TREATMENTS WILL OCCUR WITHIN NOMINATED TRAIL SECTIONS ONLY WHERE REQUIRED TO ADDRESS ENVIRONMENTAL SENSITIVITIES AND/OR USER EXPERIENCE.

NOTE 2
PRE-CONSTRUCTION SURVEY(S), MICRO-SITING WHERE PRACTICAL AND DEVELOPMENT OF A CONSTRUCTION ENVIRONMENTAL MANAGEMENT PLAN WILL OCCUR.

NOTE 3
FOR DETAILED INFORMATION ON TRAIL TREATMENTS AND SPECIFICATIONS, INCLUDING CONSTRUCTION DISTURBANCE WIDTHS, REFER TO DOCUMENT ATT-03_FHAC DRAWINGPLANS - PAGES 35-43.

NOTE 4
ANY DISTURBANCE THROUGH CONSTRUCTION, INCLUDING LAYDOWN AREAS, WILL OCCUR WITHIN THE EXISTING TRAIL FOOTPRINT AND IDENTIFIED DISTURBANCE BUFFER AREA ALONG THE TRAIL BASED ON REQUIRED WORKS.



Map 33 of 40 as per mini map

AERIAL PHOTOGRAPHY DATED FEBRUARY 2023

Printed on 25/11/2025





Falls to Hotham Alpine Crossing - Proposed Trail Works



Legend

FHAC Trail Alignment


-  Existing Hiking track (typical width 0.3m-0.5m, occasionally 0.7m)
-  Existing 4WD Track (typical width 3.0m)

FHAC Trailworks Scope

-  Boardwalk (width 0.6m or 0.9m)
-  Drainage (waterbars and spoon drains across track at intervals of between 5-50m)
-  Gravel resurfacing (within existing track footprint)
-  Rubber Matting (width 0.5m)
-  Stepping Stones (within existing track footprint)
-  Stone Pitching (flat rocks laid into existing track footprint)
-  Stone Steps - laid (step width between 0.3m and 0.7m, 0.5m typical, placed on top of existing surface)
-  Stone Steps - benched (step width between 0.3m and 0.7m, 0.5m typical, tied into surrounding rock boulders)
-  Stone Steps - chiselled (steps carved from existing rock surface)
-  Track reformation (track bench width between 0.3m and 0.7m, 0.5m typical)

FHAC Overnights

-  Overnight Node



Map 34 of 40 as per mini map
AERIAL PHOTOGRAPHY DATED FEBRUARY 2023
Printed on 25/11/2025



NOTE 1
TRAIL WORK TREATMENTS WILL OCCUR WITHIN NOMINATED TRAIL SECTIONS ONLY WHERE REQUIRED TO ADDRESS ENVIRONMENTAL SENSITIVITIES AND/OR USER EXPERIENCE.

NOTE 2
PRE-CONSTRUCTION SURVEY(S), MICRO-SITING WHERE PRACTICAL AND DEVELOPMENT OF A CONSTRUCTION ENVIRONMENTAL MANAGEMENT PLAN WILL OCCUR.

NOTE 3
FOR DETAILED INFORMATION ON TRAIL TREATMENTS AND SPECIFICATIONS, INCLUDING CONSTRUCTION DISTURBANCE WIDTHS, REFER TO DOCUMENT ATT-03_FHAC DRAWINGPLANS – PAGES 35–43.

NOTE 4
ANY DISTURBANCE THROUGH CONSTRUCTION, INCLUDING LAYDOWN AREAS, WILL OCCUR WITHIN THE EXISTING TRAIL FOOTPRINT AND IDENTIFIED DISTURBANCE BUFFER AREA ALONG THE TRAIL BASED ON REQUIRED WORKS.

Falls to Hotham Alpine Crossing - Proposed Trail Works



- Legend
- FHAC Trail Alignment
- Existing Hiking track (typical width 0.3m-0.5m, occasionally 0.7m)
 - Existing 4WD Track (typical width 3.0m)
- FHAC Trailworks Scope
- Boardwalk (width 0.6m or 0.9m)
 - Drainage (waterbars and spoon drains across track at intervals of between 5-50m)
 - Gravel resurfacing (within existing track footprint)
 - Rubber Matting (width 0.5m)
 - Stepping Stones (within existing track footprint)
 - Stone Pitching (flat rocks laid into existing track footprint)
 - Stone Steps - laid (step width between 0.3m and 0.7m, 0.5m typical, placed on top of existing surface)
 - Stone Steps - benched (step width between 0.3m and 0.7m, 0.5m typical, tied into surrounding rock boulders)
 - Stone Steps - chiselled (steps carved from existing rock surface)
 - Track reformation (track bench width between 0.3m and 0.7m, 0.5m typical)
- FHAC Overnights
- Overnight Node

NOTE 1
TRAIL WORK TREATMENTS WILL OCCUR WITHIN NOMINATED TRAIL SECTIONS ONLY WHERE REQUIRED TO ADDRESS ENVIRONMENTAL SENSITIVITIES AND/OR USER EXPERIENCE.

NOTE 2
PRE-CONSTRUCTION SURVEY(S), MICRO-SITING WHERE PRACTICAL AND DEVELOPMENT OF A CONSTRUCTION ENVIRONMENTAL MANAGEMENT PLAN WILL OCCUR.

NOTE 3
FOR DETAILED INFORMATION ON TRAIL TREATMENTS AND SPECIFICATIONS, INCLUDING CONSTRUCTION DISTURBANCE WIDTHS, REFER TO DOCUMENT ATT-03_FHAC DRAWINGPLANS – PAGES 35–43.

NOTE 4
ANY DISTURBANCE THROUGH CONSTRUCTION, INCLUDING LAYDOWN AREAS, WILL OCCUR WITHIN THE EXISTING TRAIL FOOTPRINT AND IDENTIFIED DISTURBANCE BUFFER AREA ALONG THE TRAIL BASED ON REQUIRED WORKS.



Map 35 of 40 as per mini map
AERIAL PHOTOGRAPHY DATED FEBRUARY 2023
Printed on 25/11/2025

Disclaimer: Parks Victoria does not guarantee that this data is without flaw of any kind and therefore disclaims all liability which may arise from you relying on this information.
Data source acknowledgements: State Digital Mapbase. The State of Victoria and the Department of Environment, Energy and Climate Action.



Falls to Hotham Alpine Crossing - Proposed Trail Works



- Legend
- FHAC Trail Alignment
- Existing Hiking track (typical width 0.3m-0.5m, occasionally 0.7m)
 - Existing 4WD Track (typical width 3.0m)
- FHAC Trailworks Scope
- Boardwalk (width 0.6m or 0.9m)
 - Drainage (waterbars and spoon drains across track at intervals of between 5-50m)
 - Gravel resurfacing (within existing track footprint)
 - Rubber Matting (width 0.5m)
 - Stepping Stones (within existing track footprint)
 - Stone Pitching (flat rocks laid into existing track footprint)
 - Stone Steps - laid (step width between 0.3m and 0.7m, 0.5m typical, placed on top of existing surface)
 - Stone Steps - benched (step width between 0.3m and 0.7m, 0.5m typical, tied into surrounding rock boulders)
 - Stone Steps - chiselled (steps carved from existing rock surface)
 - Track reformation (track bench width between 0.3m and 0.7m, 0.5m typical)
- FHAC Overnights
- Overnight Node

NOTE 1
TRAIL WORK TREATMENTS WILL OCCUR WITHIN NOMINATED TRAIL SECTIONS ONLY WHERE REQUIRED TO ADDRESS ENVIRONMENTAL SENSITIVITIES AND/OR USER EXPERIENCE.

NOTE 2
PRE-CONSTRUCTION SURVEY(S), MICRO-SITING WHERE PRACTICAL AND DEVELOPMENT OF A CONSTRUCTION ENVIRONMENTAL MANAGEMENT PLAN WILL OCCUR.

NOTE 3
FOR DETAILED INFORMATION ON TRAIL TREATMENTS AND SPECIFICATIONS, INCLUDING CONSTRUCTION DISTURBANCE WIDTHS, REFER TO DOCUMENT ATT-03_FHAC DRAWINGPLANS – PAGES 35–43.

NOTE 4
ANY DISTURBANCE THROUGH CONSTRUCTION, INCLUDING LAYDOWN AREAS, WILL OCCUR WITHIN THE EXISTING TRAIL FOOTPRINT AND IDENTIFIED DISTURBANCE BUFFER AREA ALONG THE TRAIL BASED ON REQUIRED WORKS.



Map 36 of 40 as per mini map
AERIAL PHOTOGRAPHY DATED FEBRUARY 2023
Printed on 25/11/2025

Disclaimer: Parks Victoria does not guarantee that this data is without flaw of any kind and therefore disclaims all liability which may arise from you relying on this information.
Data source acknowledgements: State Digital Mapbase. The State of Victoria and the Department of Environment, Energy and Climate Action.



Falls to Hotham Alpine Crossing - Proposed Trail Works



Legend

FHAC Trail Alignment


- Existing Hiking track (typical width 0.3m-0.5m, occasionally 0.7m)
- Existing 4WD Track (typical width 3.0m)

FHAC Trailworks Scope

- Boardwalk (width 0.6m or 0.9m)
- Drainage (waterbars and spoon drains across track at intervals of between 5-50m)
- Gravel resurfacing (within existing track footprint)
- Rubber Matting (width 0.5m)
- Stepping Stones (within existing track footprint)
- Stone Pitching (flat rocks laid into existing track footprint)
- Stone Steps - laid (step width between 0.3m and 0.7m, 0.5m typical, placed on top of existing surface)
- Stone Steps - benched (step width between 0.3m and 0.7m, 0.5m typical, tied into surrounding rock boulders)
- Stone Steps - chiselled (steps carved from existing rock surface)
- Track reformation (track bench width between 0.3m and 0.7m, 0.5m typical)

FHAC Overnights

- Overnight Node



Map 37 of 40 as per mini map

AERIAL PHOTOGRAPHY DATED FEBRUARY 2023

Printed on 25/11/2025



NOTE 1
TRAIL WORK TREATMENTS WILL OCCUR WITHIN NOMINATED TRAIL SECTIONS ONLY WHERE REQUIRED TO ADDRESS ENVIRONMENTAL SENSITIVITIES AND/OR USER EXPERIENCE.

NOTE 2
PRE-CONSTRUCTION SURVEY(S), MICRO-SITING WHERE PRACTICAL AND DEVELOPMENT OF A CONSTRUCTION ENVIRONMENTAL MANAGEMENT PLAN WILL OCCUR.

NOTE 3
FOR DETAILED INFORMATION ON TRAIL TREATMENTS AND SPECIFICATIONS, INCLUDING CONSTRUCTION DISTURBANCE WIDTHS, REFER TO DOCUMENT ATT-03_FHAC DRAWINGPLANS - PAGES 35-43.

NOTE 4
ANY DISTURBANCE THROUGH CONSTRUCTION, INCLUDING LAYDOWN AREAS, WILL OCCUR WITHIN THE EXISTING TRAIL FOOTPRINT AND IDENTIFIED DISTURBANCE BUFFER AREA ALONG THE TRAIL BASED ON REQUIRED WORKS.

Falls to Hotham Alpine Crossing - Proposed Trail Works



Legend

FHAC Trail Alignment


- Existing Hiking track (typical width 0.3m-0.5m, occasionally 0.7m)
- Existing 4WD Track (typical width 3.0m)

FHAC Trailworks Scope

- Boardwalk (width 0.6m or 0.9m)
- Drainage (waterbars and spoon drains across track at intervals of between 5-50m)
- Gravel resurfacing (within existing track footprint)
- Rubber Matting (width 0.5m)
- Stepping Stones (within existing track footprint)
- Stone Pitching (flat rocks laid into existing track footprint)
- Stone Steps - laid (step width between 0.3m and 0.7m, 0.5m typical, placed on top of existing surface)
- Stone Steps - benched (step width between 0.3m and 0.7m, 0.5m typical, tied into surrounding rock boulders)
- Stone Steps - chiselled (steps carved from existing rock surface)
- Track reformation (track bench width between 0.3m and 0.7m, 0.5m typical)

FHAC Overnights

- Overnight Node



Map 38 of 40 as per mini map

AERIAL PHOTOGRAPHY DATED FEBRUARY 2023

Printed on 25/11/2025



NOTE 1
TRAIL WORK TREATMENTS WILL OCCUR WITHIN NOMINATED TRAIL SECTIONS ONLY WHERE REQUIRED TO ADDRESS ENVIRONMENTAL SENSITIVITIES AND/OR USER EXPERIENCE.

NOTE 2
PRE-CONSTRUCTION SURVEY(S), MICRO-SITING WHERE PRACTICAL AND DEVELOPMENT OF A CONSTRUCTION ENVIRONMENTAL MANAGEMENT PLAN WILL OCCUR.

NOTE 3
FOR DETAILED INFORMATION ON TRAIL TREATMENTS AND SPECIFICATIONS, INCLUDING CONSTRUCTION DISTURBANCE WIDTHS, REFER TO DOCUMENT ATT-03_FHAC DRAWINGPLANS - PAGES 35-43.

NOTE 4
ANY DISTURBANCE THROUGH CONSTRUCTION, INCLUDING LAYDOWN AREAS, WILL OCCUR WITHIN THE EXISTING TRAIL FOOTPRINT AND IDENTIFIED DISTURBANCE BUFFER AREA ALONG THE TRAIL BASED ON REQUIRED WORKS.