

LEGEND

- Major Roads

Watercourses

Trail Concept Route 2

Debris Flow Watercourses
- Hazard Levels

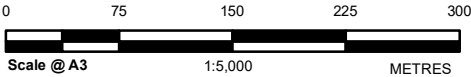
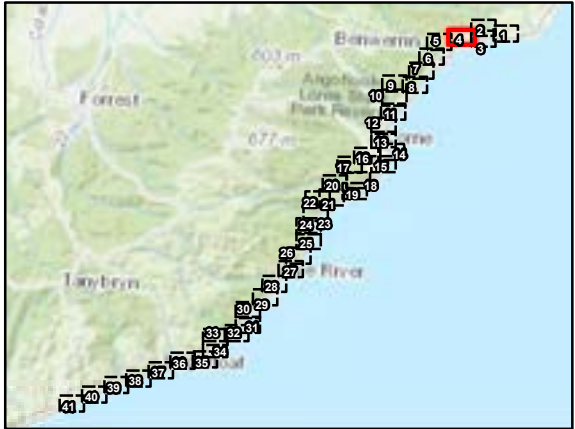
Very High

High

Medium

Low

Very Low



CLIENT
WORLD TRAIL



YYYY-MM-DD	2021-12-22
DESIGNED	-
PREPARED	DN
REVIEWED	GM
APPROVED	GM

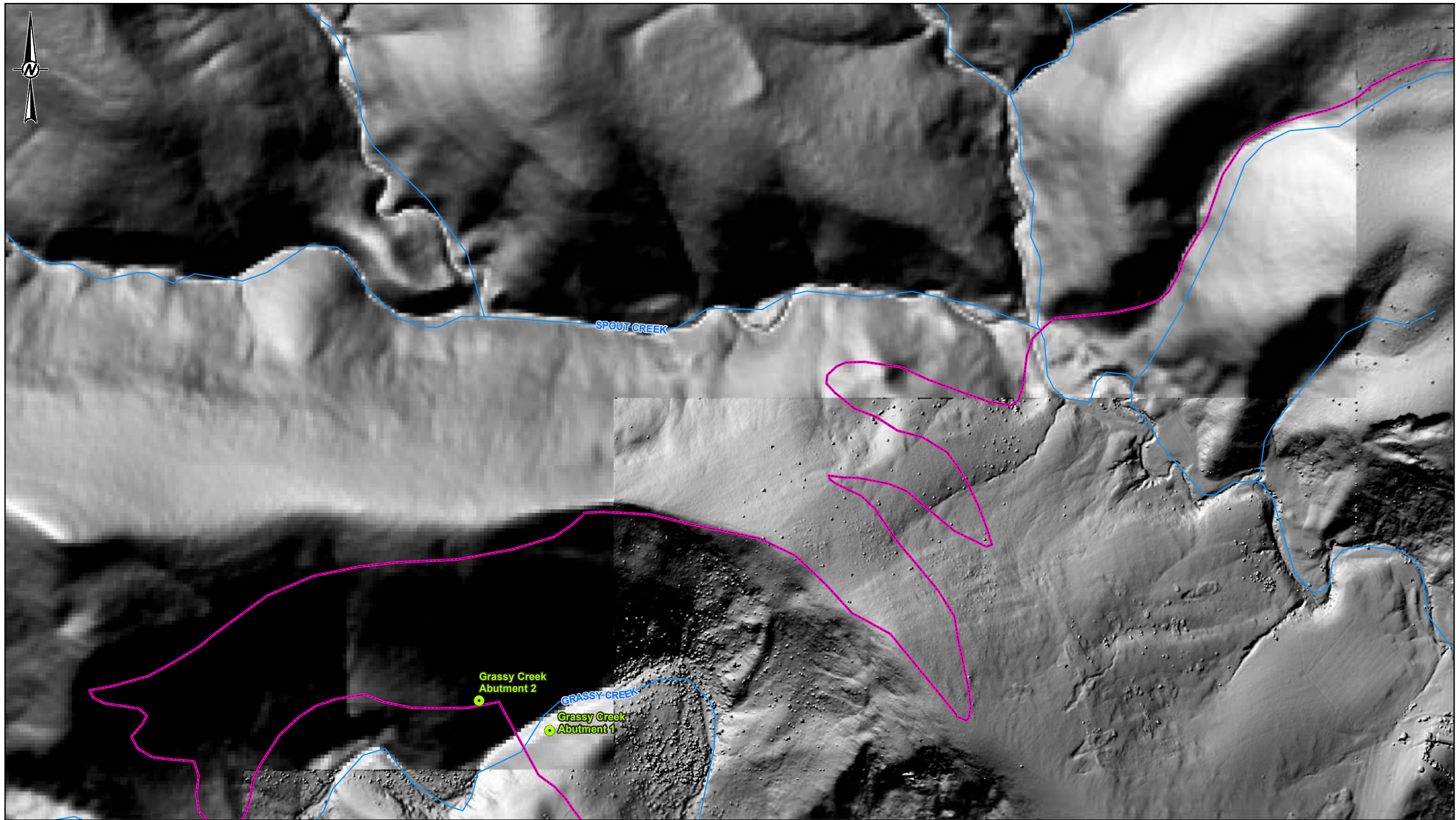
- REFERENCE(S)
1. PROJECTION: GDA2020 MGA ZONE 54
 2. AERIAL IMAGERY SOURCED FROM ESRI.
 3. VICMAP AND DATA.VIC DATA DISPLAYED IN THIS MAP.

PROJECT
GREAT OCEAN ROAD TRAIL - GEOTECHNICAL HAZARD
ASSESSMENT

TITLE
DEBRIS FLOW LANDSLIDE HAZARD

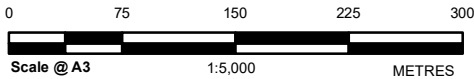
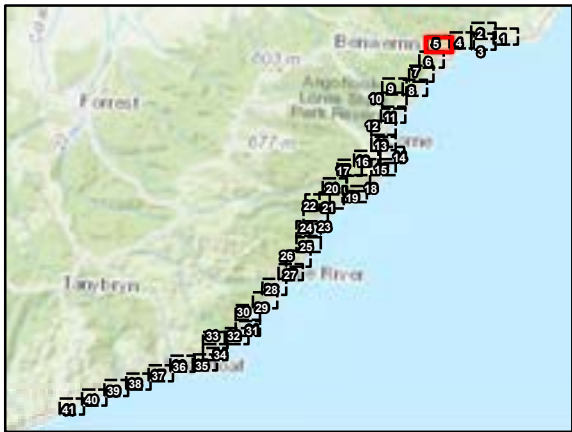
PROJECT NO.	CONTROL	REV.	FIGURE
21468192	001-R	A	8.4

PATH: B:\World_Trail\Great_Ocean_Road\99_PROJECTS\21468192_Great_Ocean_Road_Trail\21468192_Geotechnical_HazardAssessment\02_PRODUCTION\XDR\MXD_10.6.12\468192_001-R.dwgA_1009.mxd PRINTED ON: 2021-12-23 AT: 3:26:53 AM



LEGEND

- Bridge Locations
 - Watercourses
 - Trail Concept Route 2
- Hazard Levels**
- Very High
 - High
 - Medium
 - Low
 - Very Low



CLIENT
WORLD TRAIL



YYYY-MM-DD	2021-12-22
DESIGNED	-
PREPARED	DN
REVIEWED	GM
APPROVED	GM

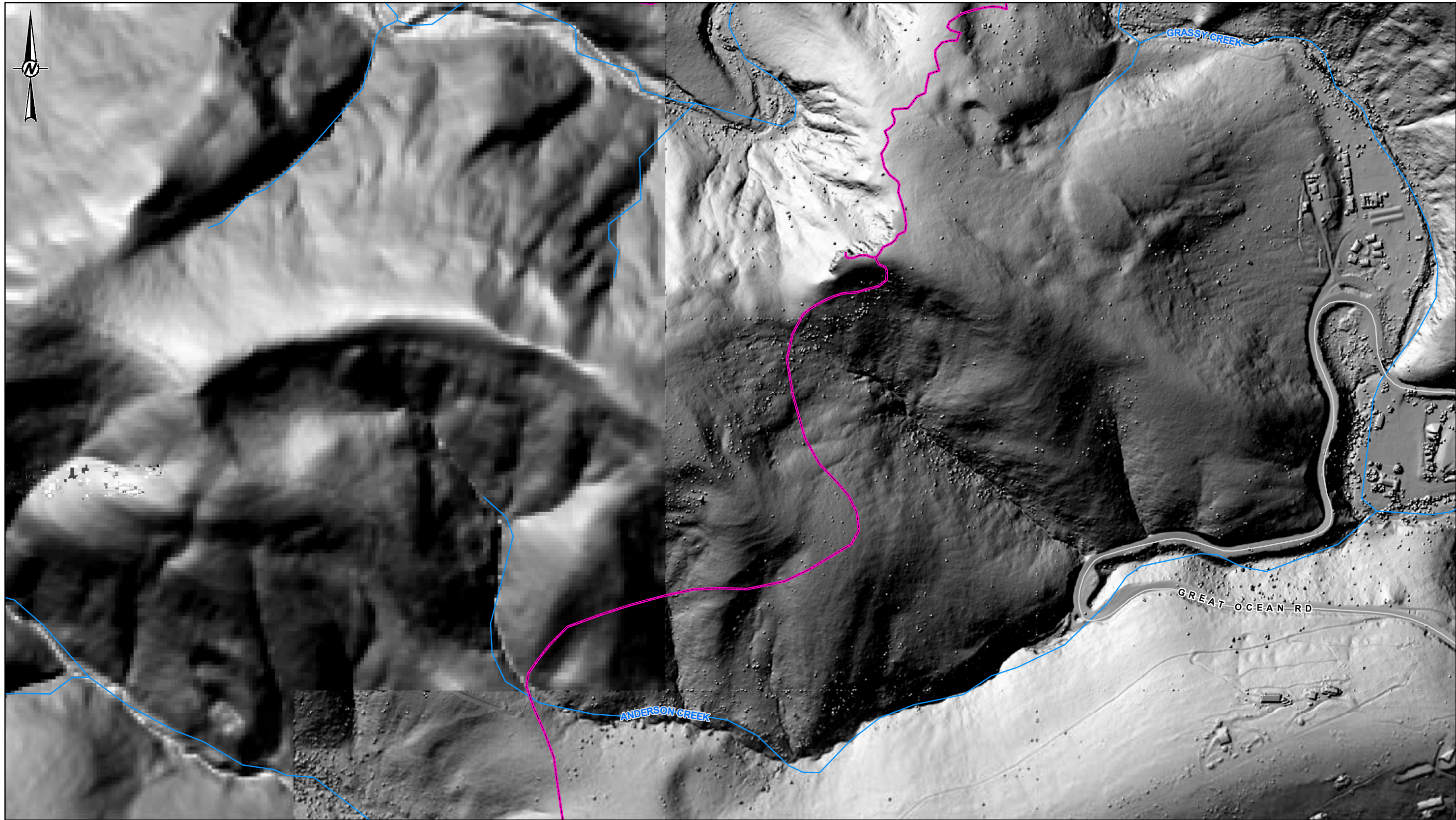
- REFERENCE(S)
1. PROJECTION: GDA2020 MGA ZONE 54
 2. AERIAL IMAGERY SOURCED FROM ESRI.
 3. VICMAP AND DATA.VIC DATA DISPLAYED IN THIS MAP.

PROJECT
GREAT OCEAN ROAD TRAIL - GEOTECHNICAL HAZARD
ASSESSMENT

TITLE
DEBRIS FLOW LANDSLIDE HAZARD

PROJECT NO.	CONTROL	REV.	FIGURE
21468192	001-R	A	8.5

25mm
IF THIS MEASUREMENT DOES NOT MATCH WHAT IS SHOWN, THE SHEET SIZE HAS BEEN MODIFIED FROM ISO/A3



LEGEND

- Major Roads
- Watercourses
- Trail Concept Route 2
- Hazard Levels**

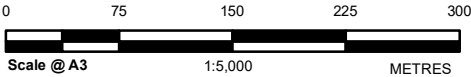
Very High

High

Medium

Low

Very Low



CLIENT
WORLD TRAIL



YYYY-MM-DD	2021-12-22
DESIGNED	-
PREPARED	DN
REVIEWED	GM
APPROVED	GM

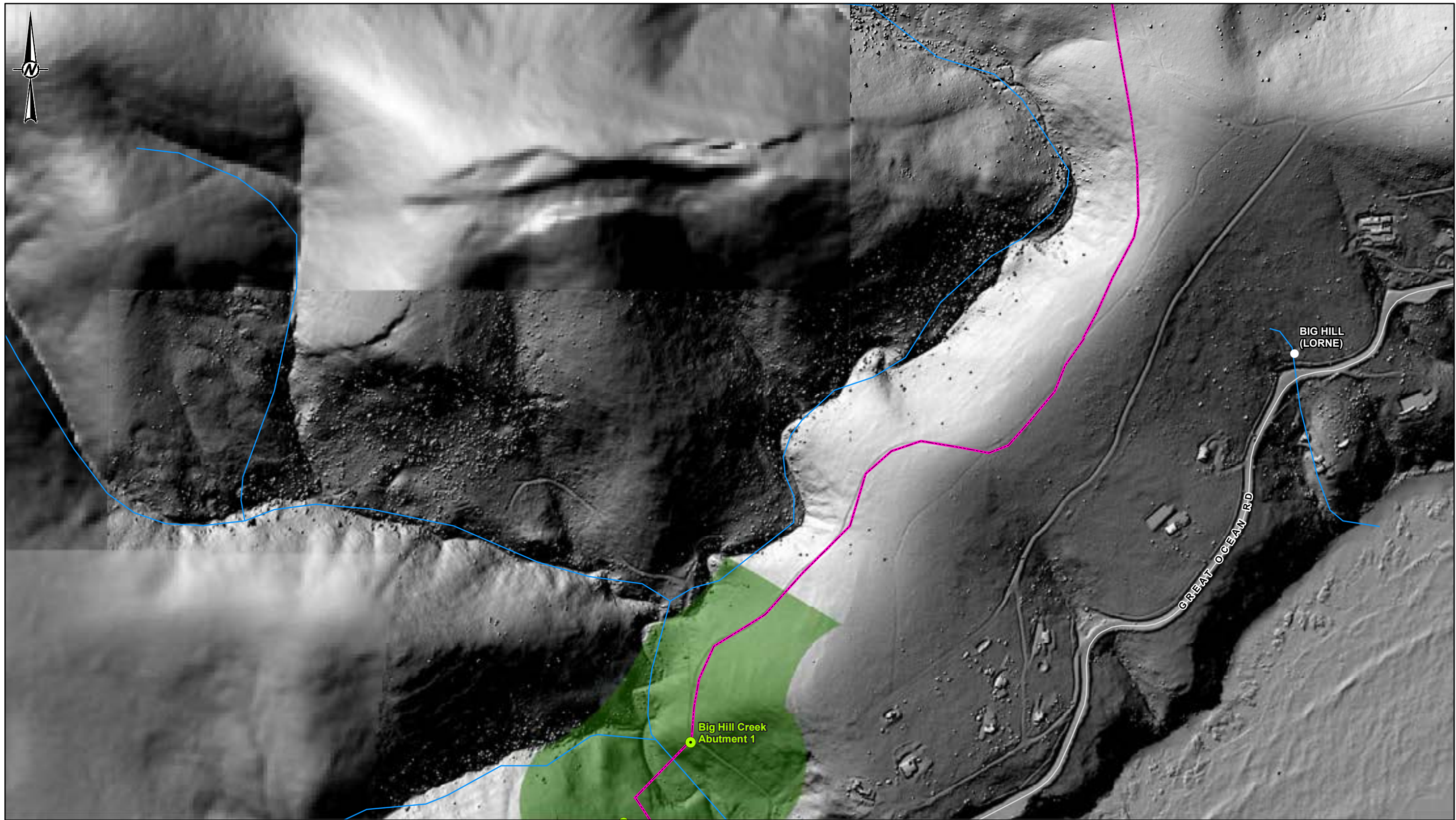
- REFERENCE(S)
1. PROJECTION: GDA2020 MGA ZONE 54
 2. AERIAL IMAGERY SOURCED FROM ESRI.
 3. VICMAP AND DATA.VIC DATA DISPLAYED IN THIS MAP.

PROJECT
GREAT OCEAN ROAD TRAIL - GEOTECHNICAL HAZARD
ASSESSMENT

TITLE
DEBRIS FLOW LANDSLIDE HAZARD

PROJECT NO.	CONTROL	REV.	FIGURE
21468192	001-R	A	8.6

PATH: B:\World_Trail\Great_Ocean_Road\99_PROJECTS\21468192_Great_Ocean_Road_Tra\21468192_Geotechnical_HazardAssessment\02_PRODUCTION\XDX\MXD_10.6_121468192-001-R-RevA_E0008.mxd PRINTED ON: 2021-12-23 AT: 3:27:16 AM



LEGEND

- Bridge Locations

Major Roads

Watercourses

Trail Concept Route 2
- Hazard Levels

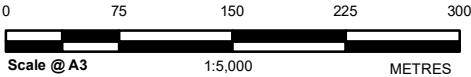
Very High

High

Medium

Low

Very Low



CLIENT
WORLD TRAIL



YYYY-MM-DD	2021-12-22
DESIGNED	-
PREPARED	DN
REVIEWED	GM
APPROVED	GM

- REFERENCE(S)
1. PROJECTION: GDA2020 MGA ZONE 54
 2. AERIAL IMAGERY SOURCED FROM ESRI.
 3. VICMAP AND DATA.VIC DATA DISPLAYED IN THIS MAP.

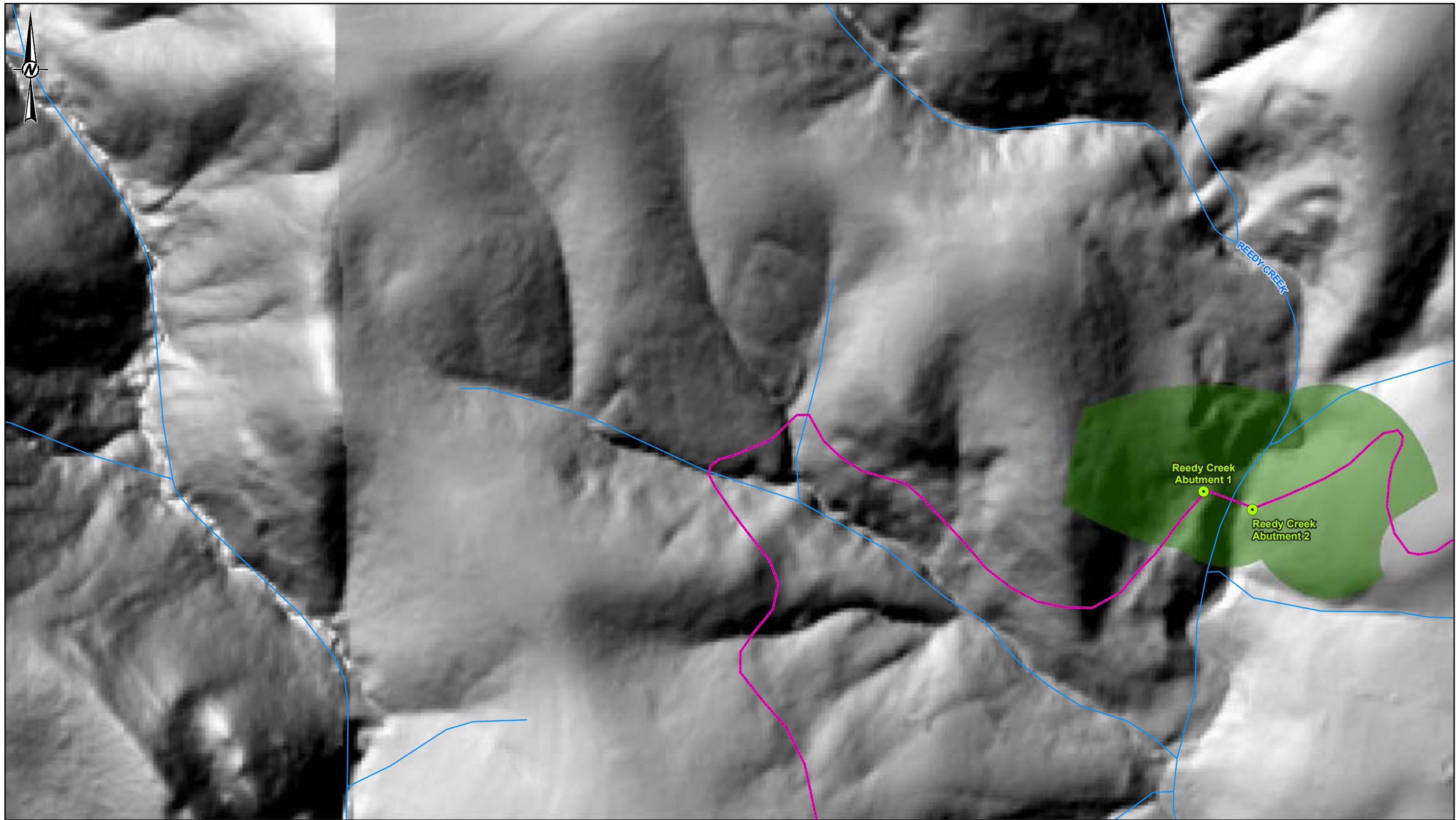
PROJECT
GREAT OCEAN ROAD TRAIL - GEOTECHNICAL HAZARD
ASSESSMENT

TITLE
DEBRIS FLOW LANDSLIDE HAZARD

PROJECT NO.	CONTROL	REV.	FIGURE
21468192	001-R	A	8.7

25mm
IF THIS MEASUREMENT DOES NOT MATCH WHAT IS SHOWN THE SHEET SIZE HAS BEEN MODIFIED FROM ISO A3

PATH: B:\World_Trail\Great_Ocean_Road\99_PROJECTS\21468192_Great_Ocean_Road_Trail\21468192_Geotechnical_HazardAssessment\02_PROD\CON\KMD\MXD_10.6_121468192\001-R-RevA_P1009.mxd PRINTED ON: 2021-12-23 AT: 3:27:41 AM



LEGEND

- Bridge Locations
- Watercourses
- Trail Concept Route 2
- Hazard Levels
- Very High
- High
- Medium
- Low
- Very Low



CLIENT

WORLD TRAIL

CONSULTANT

GOLDER

MEMBER OF WSP

YYYY-MM-DD

2021-12-22

DESIGNED

-

PREPARED

DN

REVIEWED

GM

APPROVED

GM

Scale @ A3

1:5,000

METRES

REFERENCE(S)

1. PROJECTION: GDA2020 MGA ZONE 54
2. AERIAL IMAGERY SOURCED FROM ESRI.
3. VICMAP AND DATA.VIC DATA DISPLAYED IN THIS MAP.

PROJECT

GREAT OCEAN ROAD TRAIL - GEOTECHNICAL HAZARD ASSESSMENT

TITLE

DEBRIS FLOW LANDSLIDE HAZARD

PROJECT NO.

21468192

CONTROL

001-R

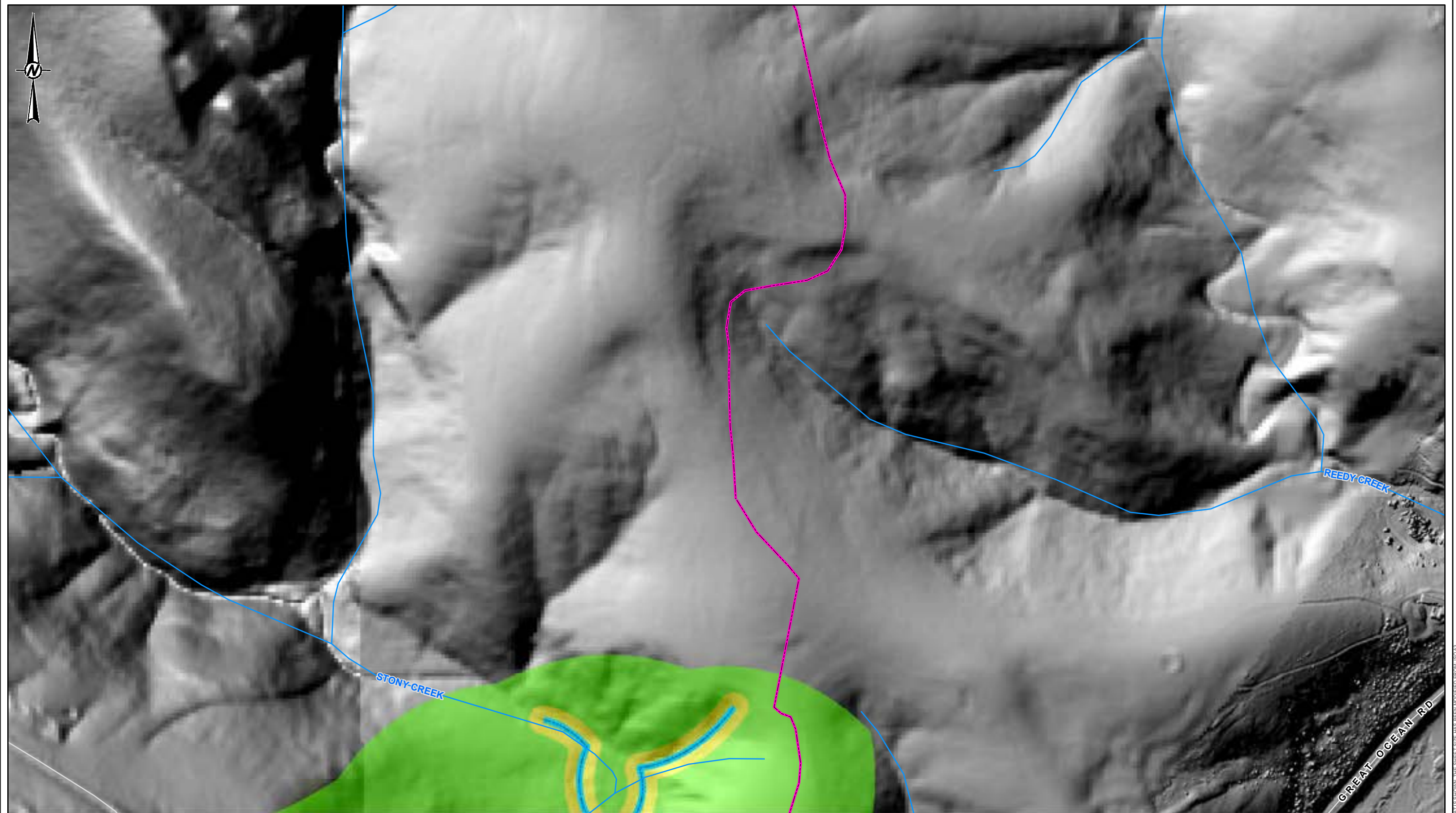
REV.

A



FIGURE

8.9

25mm IF THIS MEASUREMENT DOES NOT MATCH WHAT IS SHOWN THE SHEET SIZE HAS BEEN MODIFIED FROM ISO A3

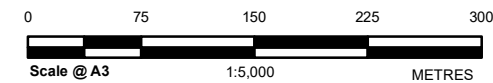
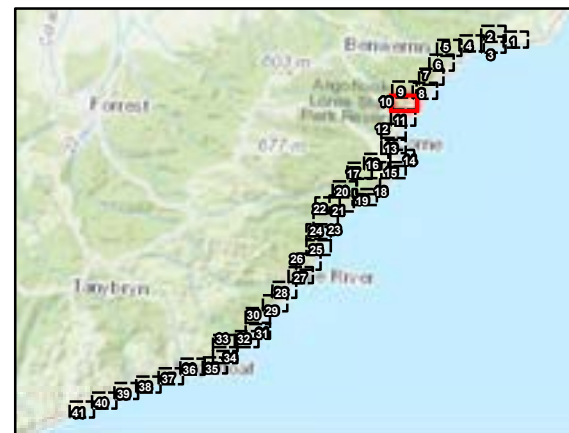


LEGEND

- Major Roads
 Watercourses
 Trail Concept Route 2
 Debris Flow Watercourses

Hazard Levels

-  Very High
 High
 Medium
 Low
 Very Low



CLIENT
WORLD TRAIL

CONSULTANT



YYYY-MM-DD	2021-12-22
DESIGNED	-
PREPARED	DN
REVIEWED	GM
APPROVED	GM

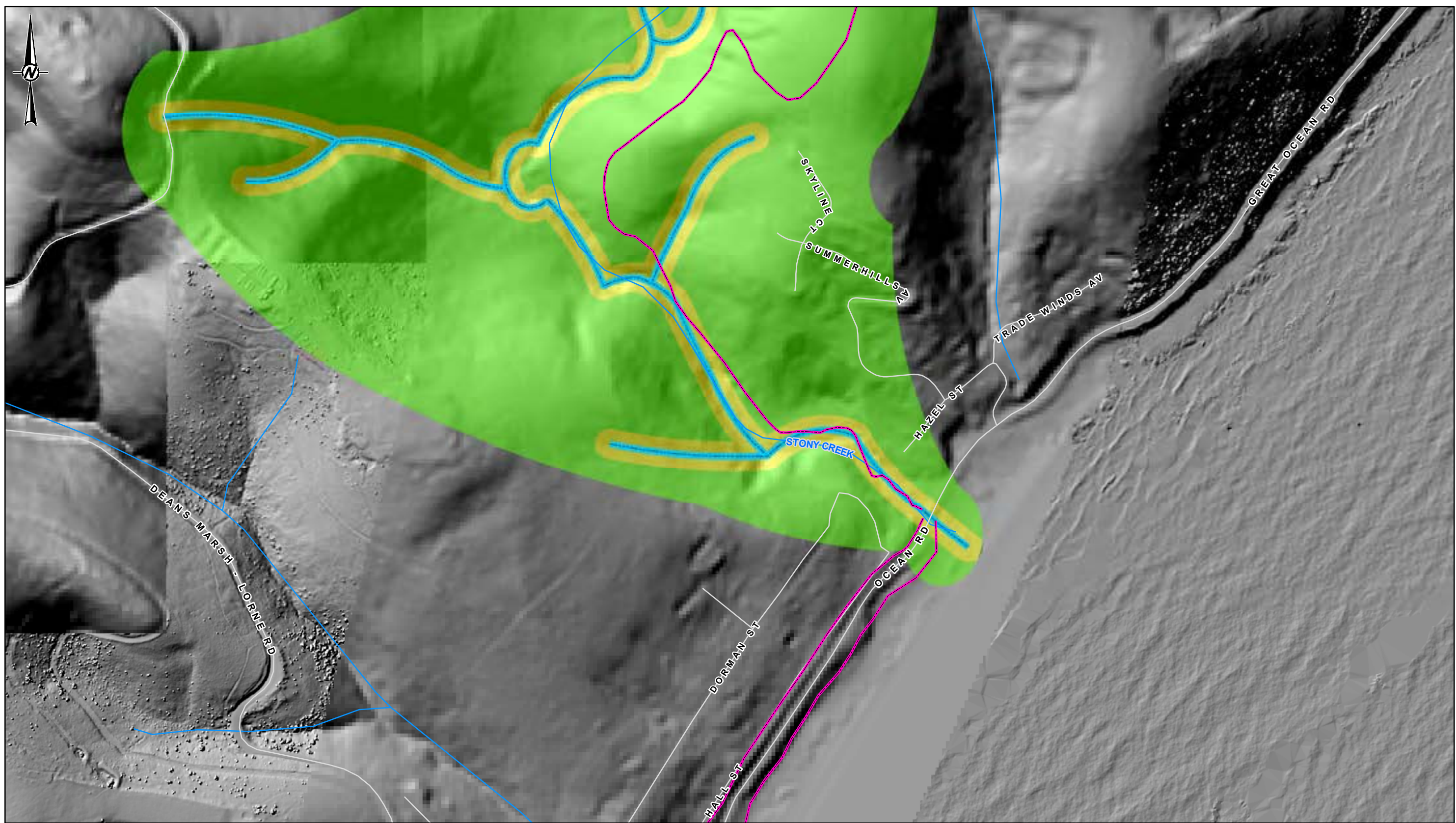
REFERENCE(S)

1. PROJECTION: GDA2020 MGA ZONE 54
2. AERIAL IMAGERY SOURCED FROM ESRI.
3. VICMAP AND DATA.VIC DATA DISPLAYED IN THIS MAP.

PROJECT
GREAT OCEAN ROAD TRAIL - GEOTECHNICAL HAZARD
ASSESSMENT

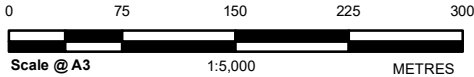
TITLE
DEBRIS FLOW LANDSLIDE HAZARD

PROJECT NO.	CONTROL	REV.	FIGURE
21468192	001-R	A	8.10



LEGEND

- Major Roads
 - Watercourses
 - Trail Concept Route 2
 - Debris Flow Watercourses
- Hazard Levels**
- Very High
 - High
 - Medium
 - Low
 - Very Low



CLIENT
WORLD TRAIL



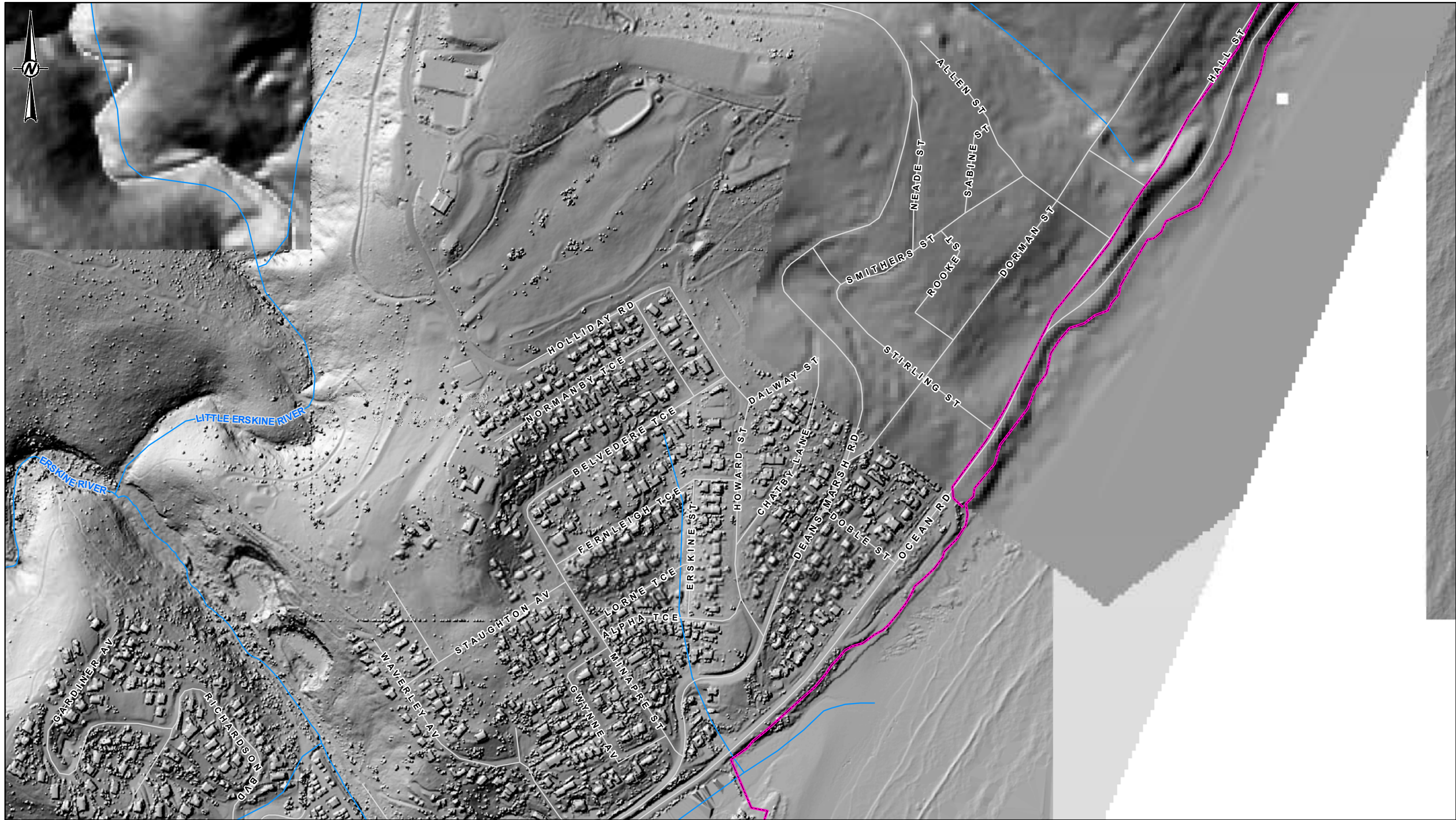
YYYY-MM-DD	2021-12-22
DESIGNED	-
PREPARED	DN
REVIEWED	GM
APPROVED	GM

- REFERENCE(S)
1. PROJECTION: GDA2020 MGA ZONE 54
 2. AERIAL IMAGERY SOURCED FROM ESRI.
 3. VICMAP AND DATA.VIC DATA DISPLAYED IN THIS MAP.

PROJECT
GREAT OCEAN ROAD TRAIL - GEOTECHNICAL HAZARD
ASSESSMENT

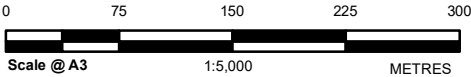
TITLE
DEBRIS FLOW LANDSLIDE HAZARD

PROJECT NO.	CONTROL	REV.	FIGURE
21468192	001-R	A	8.11



LEGEND

- Major Roads
 - Watercourses
 - Trail Concept Route 2
- Hazard Levels**
- Very High
 - High
 - Medium
 - Low
 - Very Low



CLIENT
WORLD TRAIL



YYYY-MM-DD	2021-12-22
DESIGNED	-
PREPARED	DN
REVIEWED	GM
APPROVED	GM

- REFERENCE(S)
1. PROJECTION: GDA2020 MGA ZONE 54
 2. AERIAL IMAGERY SOURCED FROM ESRI.
 3. VICMAP AND DATA.VIC DATA DISPLAYED IN THIS MAP.

PROJECT
GREAT OCEAN ROAD TRAIL - GEOTECHNICAL HAZARD
ASSESSMENT

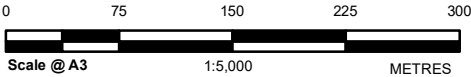
TITLE
DEBRIS FLOW LANDSLIDE HAZARD

PROJECT NO.	CONTROL	REV.	FIGURE
21468192	001-R	A	8.12



LEGEND

- Major Roads
 - Watercourses
 - Trail Concept Route 2
- Hazard Levels
- Very High
 - High
 - Medium
 - Low
 - Very Low



CLIENT
WORLD TRAIL



YYYY-MM-DD	2021-12-22
DESIGNED	-
PREPARED	DN
REVIEWED	GM
APPROVED	GM

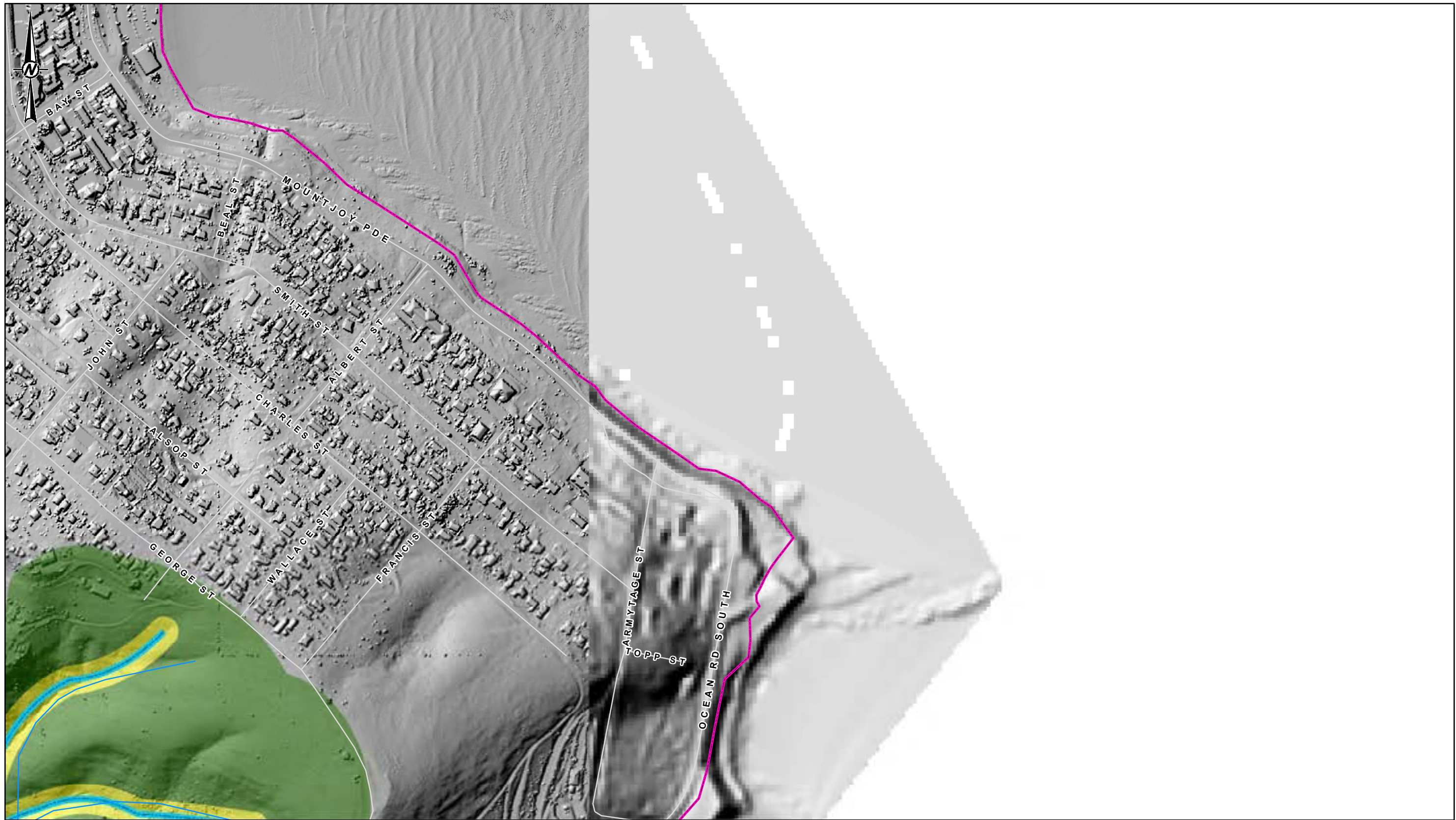
- REFERENCE(S)
1. PROJECTION: GDA2020 MGA ZONE 54
 2. AERIAL IMAGERY SOURCED FROM ESRI.
 3. VICMAP AND DATA.VIC DATA DISPLAYED IN THIS MAP.

PROJECT
GREAT OCEAN ROAD TRAIL - GEOTECHNICAL HAZARD
ASSESSMENT

TITLE
DEBRIS FLOW LANDSLIDE HAZARD

PROJECT NO.	CONTROL	REV.	FIGURE
21468192	001-R	A	8.13

PATH: B:\World_Trail\Great_Ocean_Road\99_PROJECTS\21468192_Great_Ocean_Road_Tra21468192_Geotechnical_HazardAssessment\02_PRODUCTION\A3\A3_01008.mxd PRINTED ON: 2021-12-23 AT: 3:28:55 AM



LEGEND

- Major Roads

Watercourses

Trail Concept Route 2

Debris Flow Watercourses
- Hazard Levels

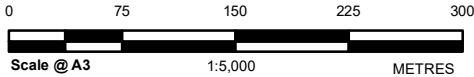
Very High

High

Medium

Low

Very Low



CLIENT
WORLD TRAIL



YYYY-MM-DD	2021-12-22
DESIGNED	-
PREPARED	DN
REVIEWED	GM
APPROVED	GM

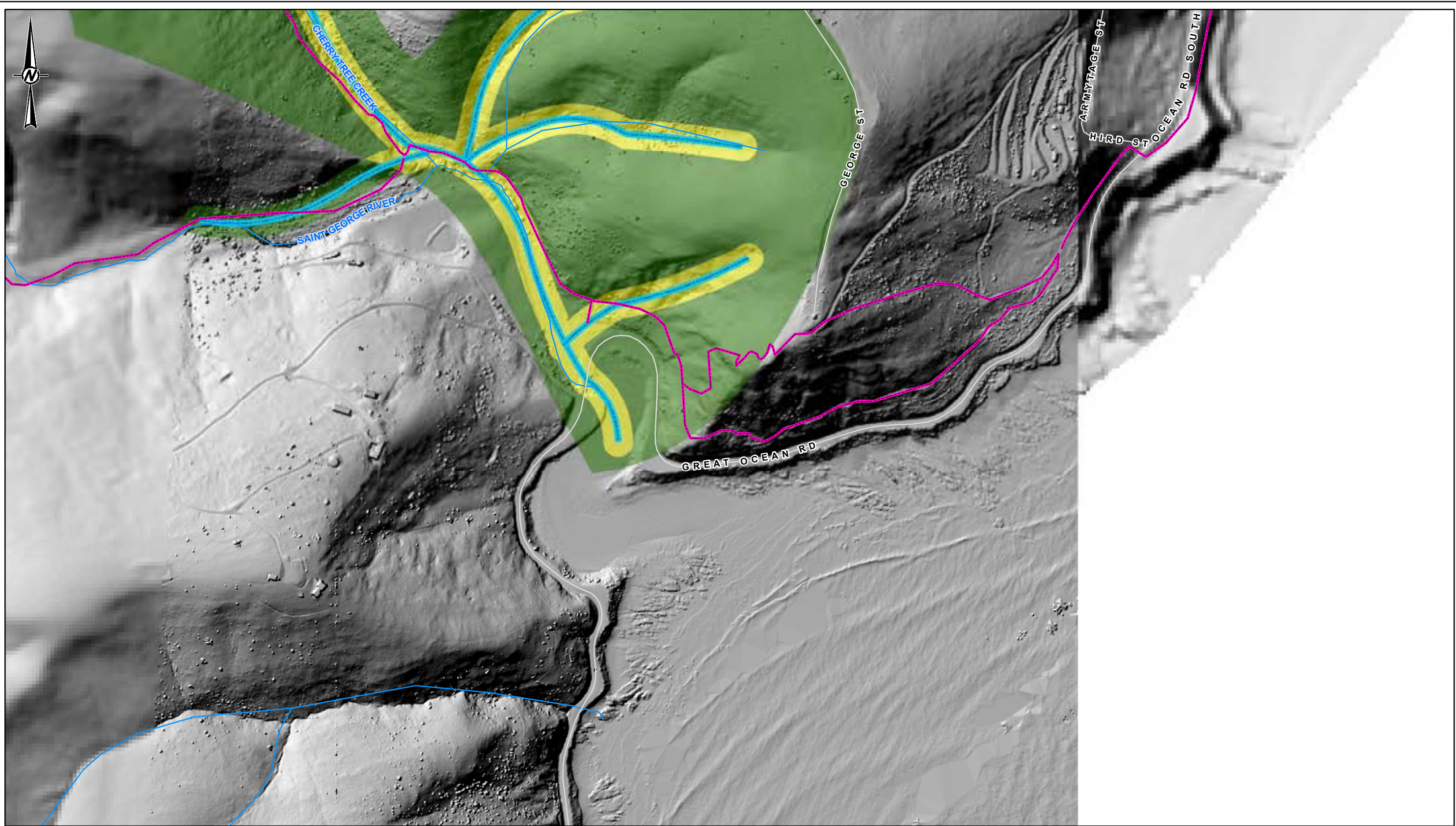
- REFERENCE(S)
1. PROJECTION: GDA2020 MGA ZONE 54
 2. AERIAL IMAGERY SOURCED FROM ESRI.
 3. VICMAP AND DATA.VIC DATA DISPLAYED IN THIS MAP.

PROJECT
GREAT OCEAN ROAD TRAIL - GEOTECHNICAL HAZARD
ASSESSMENT

TITLE
DEBRIS FLOW LANDSLIDE HAZARD

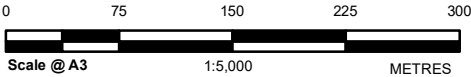
PROJECT NO.	CONTROL	REV.	FIGURE
21468192	001-R	A	8.14

25mm
IF THIS MEASUREMENT DOES NOT MATCH WHAT IS SHOWN THE SHEET SIZE HAS BEEN MODIFIED FROM ISO/A3



LEGEND

- Major Roads
- Watercourses
- Trail Concept Route 2
- Debris Flow Watercourses
- Hazard Levels
- Very High
- High
- Medium
- Low
- Very Low



CLIENT
WORLD TRAIL



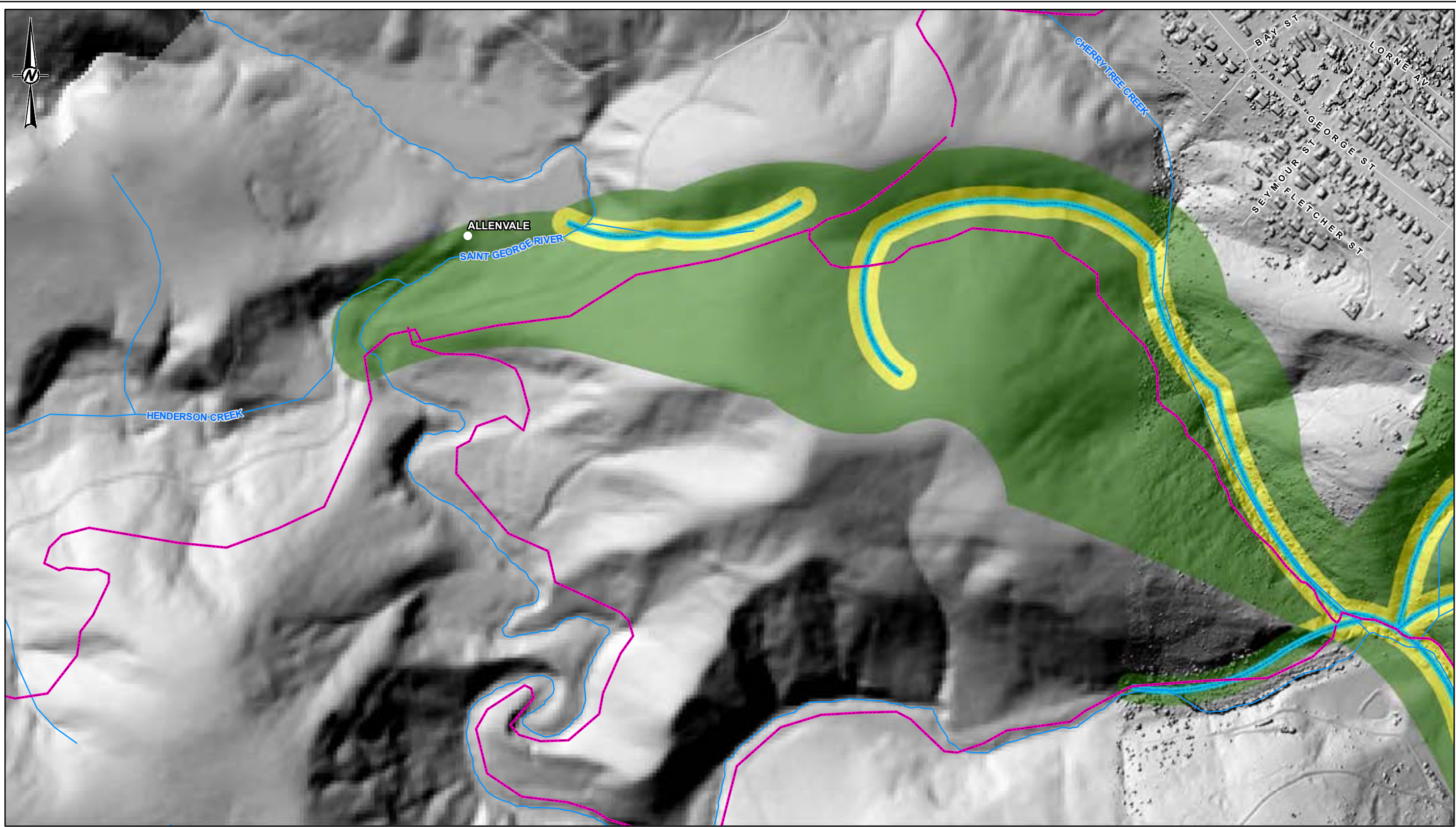
YYYY-MM-DD	2021-12-22
DESIGNED	-
PREPARED	DN
REVIEWED	GM
APPROVED	GM

- REFERENCE(S)
1. PROJECTION: GDA2020 MGA ZONE 54
 2. AERIAL IMAGERY SOURCED FROM ESRI.
 3. VICMAP AND DATA.VIC DATA DISPLAYED IN THIS MAP.

PROJECT
GREAT OCEAN ROAD TRAIL - GEOTECHNICAL HAZARD
ASSESSMENT

TITLE
DEBRIS FLOW LANDSLIDE HAZARD

PROJECT NO.	CONTROL	REV.	FIGURE
21468192	001-R	A	8.15



LEGEND

- Major Roads

Watercourses

Trail Concept Route 2

Debris Flow Watercourses
- Hazard Levels

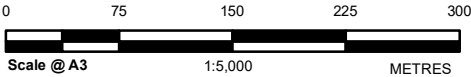
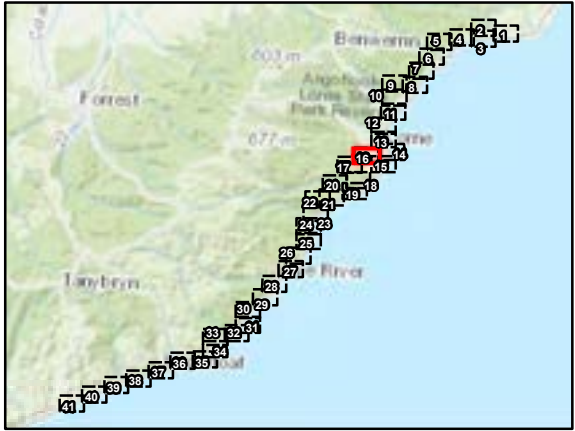
Very High

High

Medium

Low

Very Low



CLIENT
WORLD TRAIL



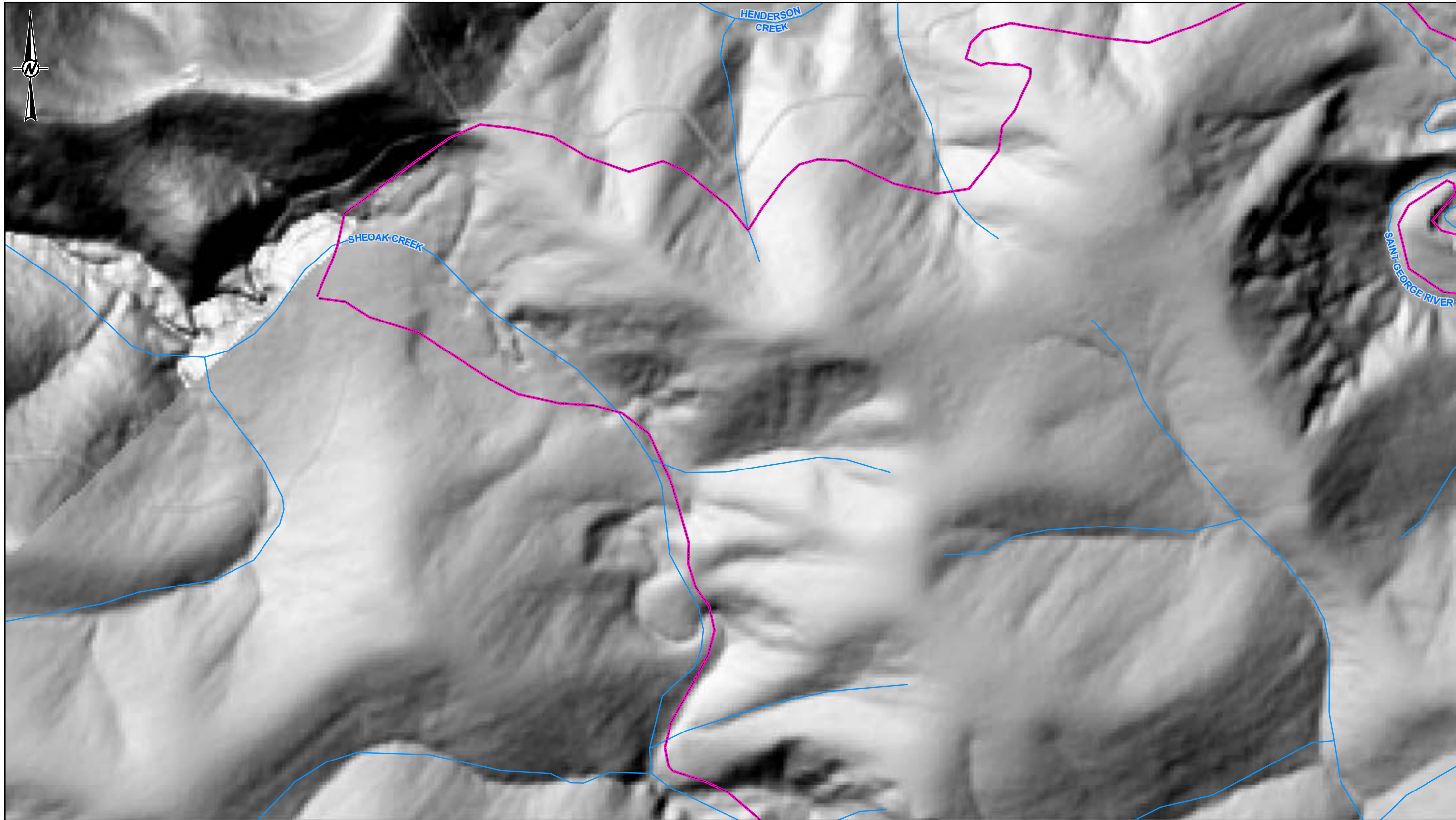
YYYY-MM-DD	2021-12-22
DESIGNED	-
PREPARED	DN
REVIEWED	GM
APPROVED	GM

- REFERENCE(S)
1. PROJECTION: GDA2020 MGA ZONE 54
 2. AERIAL IMAGERY SOURCED FROM ESRI.
 3. VICMAP AND DATA.VIC DATA DISPLAYED IN THIS MAP.

PROJECT
GREAT OCEAN ROAD TRAIL - GEOTECHNICAL HAZARD ASSESSMENT

TITLE
DEBRIS FLOW LANDSLIDE HAZARD

PROJECT NO.	CONTROL	REV.	FIGURE
21468192	001-R	A	8.16



LEGEND

- Watercourses

— Trail Concept Route 2
- Hazard Levels**

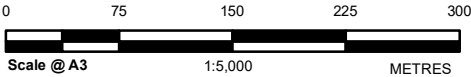
Very High

High

Medium

Low

Very Low



CLIENT
WORLD TRAIL



YYYY-MM-DD	2021-12-22
DESIGNED	-
PREPARED	DN
REVIEWED	GM
APPROVED	GM

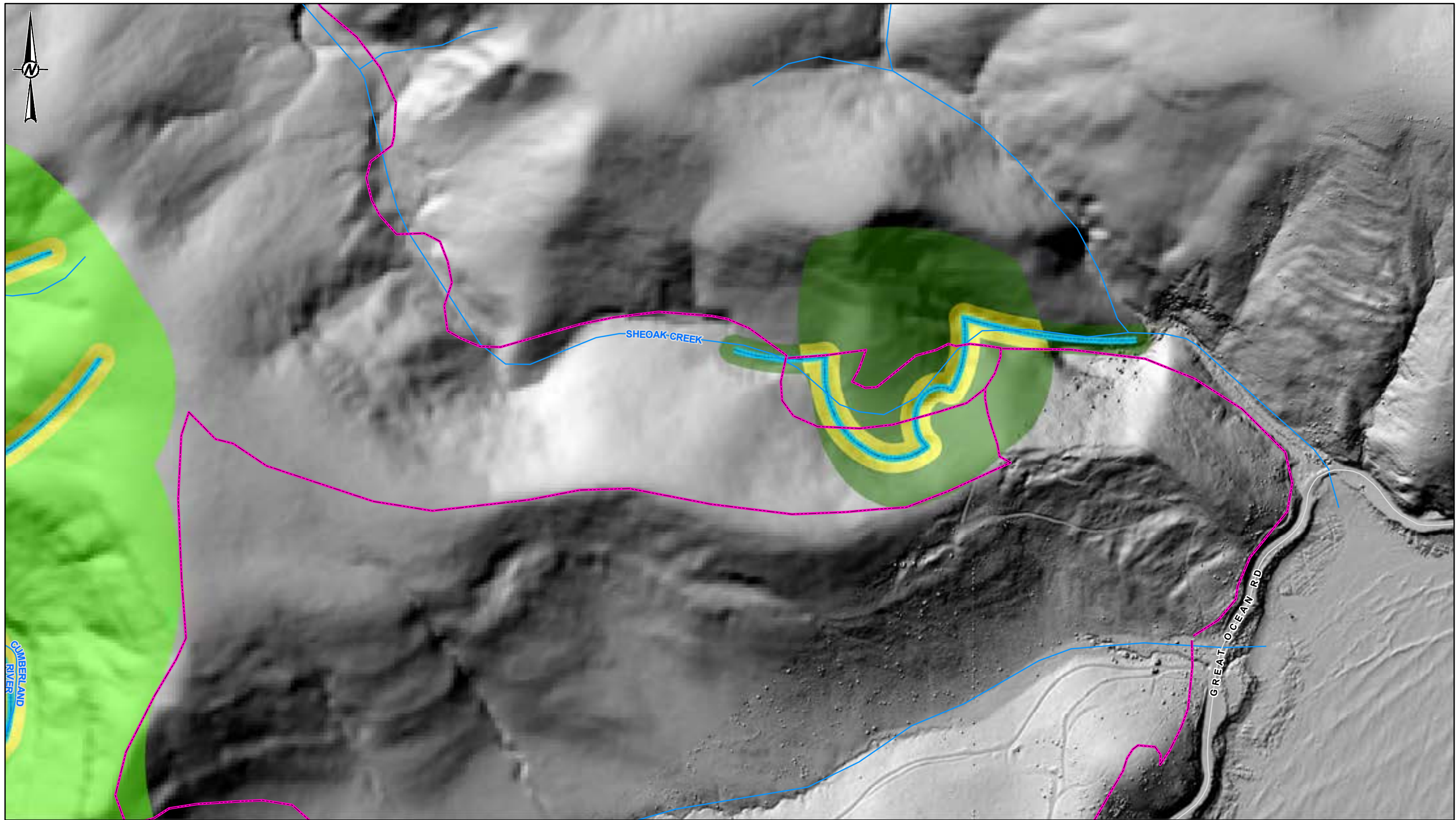
- REFERENCE(S)
1. PROJECTION: GDA2020 MGA ZONE 54
 2. AERIAL IMAGERY SOURCED FROM ESRI.
 3. VICMAP AND DATA.VIC DATA DISPLAYED IN THIS MAP.

PROJECT
GREAT OCEAN ROAD TRAIL - GEOTECHNICAL HAZARD
ASSESSMENT

TITLE
DEBRIS FLOW LANDSLIDE HAZARD

PROJECT NO.	CONTROL	REV.	FIGURE
21468192	001-R	A	8.17

PATH: B:\World_Trail\Great_Ocean_Road\99_PROJECTS\21468192_Great_Ocean_Road_Trail\21468192_Geotechnical_HazardAssessment\02_PRODUCTION\XDR\MXD_10.6_121448192_001-R-RevA_P1008.mxd PRINTED ON: 2021-12-23 AT: 3:26:55 AM



LEGEND

- Major Roads

Watercourses

Trail Concept Route 2

Debris Flow Watercourses
- Very High

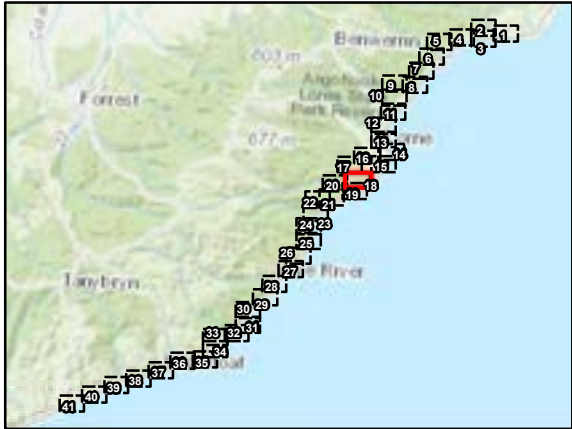
High

Medium

Low

Very Low

Hazard Levels



CLIENT
WORLD TRAIL



CONSULTANT	YYYY-MM-DD	2021-12-22
DESIGNED	-	
PREPARED	DN	
REVIEWED	GM	
APPROVED	GM	

- REFERENCE(S)
1. PROJECTION: GDA2020 MGA ZONE 54
 2. AERIAL IMAGERY SOURCED FROM ESRI.
 3. VICMAP AND DATA.VIC DATA DISPLAYED IN THIS MAP.

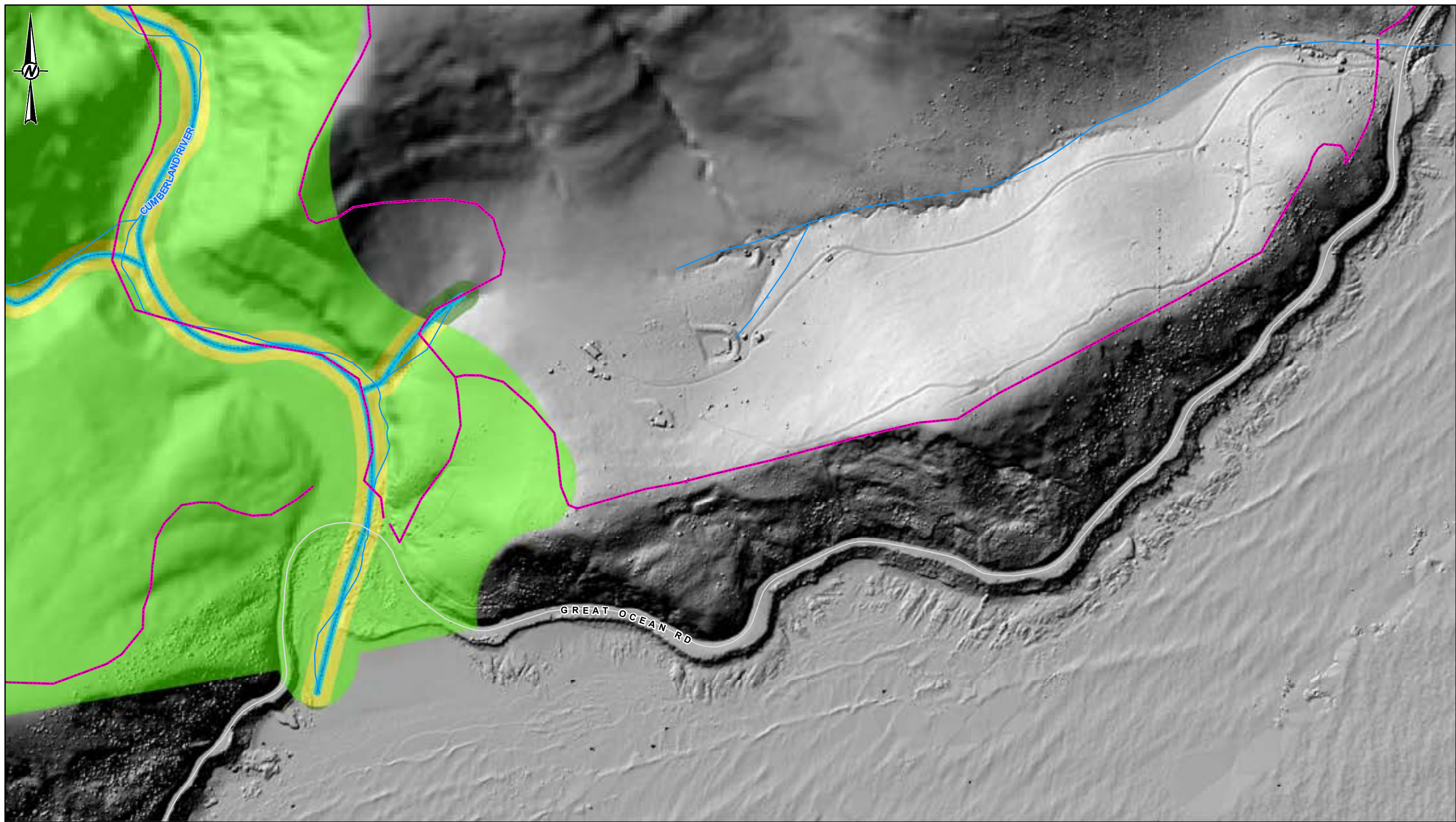
PROJECT
GREAT OCEAN ROAD TRAIL - GEOTECHNICAL HAZARD
ASSESSMENT

TITLE
DEBRIS FLOW LANDSLIDE HAZARD

PROJECT NO.	CONTROL	REV.	FIGURE
21468192	001-R	A	8.18

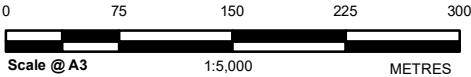
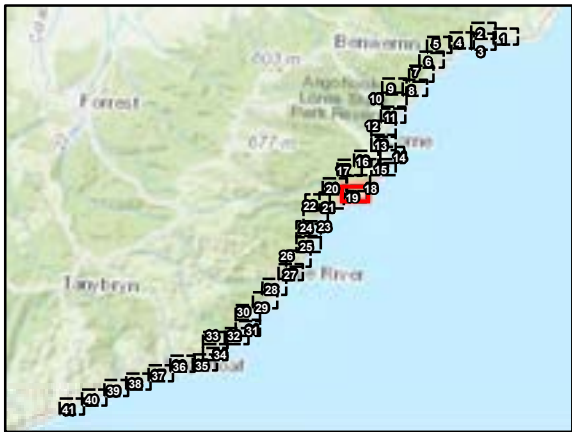
25mm
IF THIS MEASUREMENT DOES NOT MATCH WHAT IS SHOWN THE SHEET SIZE HAS BEEN MODIFIED FROM ISO A3

PATH: B:\World_Trail\Great_Ocean_Road\99_PROJECTS\21468192_Geotechnical_HazardAssessment\02_PRODUCT\CON\XMD\MXD_10.6_121468192_001-R-RevA_01008.mxd PRINTED ON: 2021-12-23 AT: 3:30:11 AM



LEGEND

- Major Roads
- Watercourses
- Trail Concept Route 2
- Debris Flow Watercourses
- Hazard Levels
- Very High
- High
- Medium
- Low
- Very Low



CLIENT
WORLD TRAIL



YYYY-MM-DD	2021-12-22
DESIGNED	-
PREPARED	DN
REVIEWED	GM
APPROVED	GM

- REFERENCE(S)
1. PROJECTION: GDA2020 MGA ZONE 54
 2. AERIAL IMAGERY SOURCED FROM ESRI.
 3. VICMAP AND DATA.VIC DATA DISPLAYED IN THIS MAP.

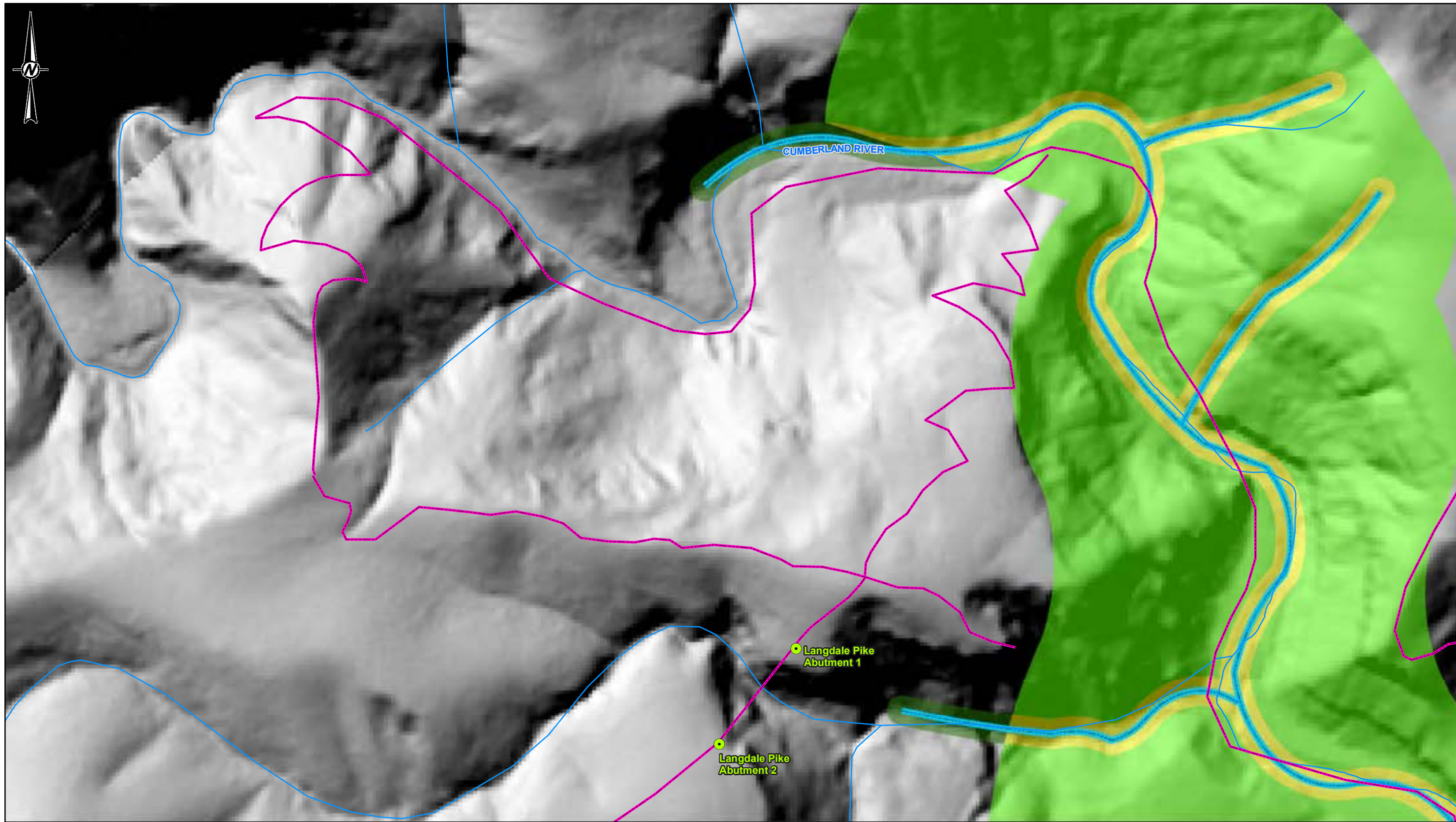
PROJECT
GREAT OCEAN ROAD TRAIL - GEOTECHNICAL HAZARD
ASSESSMENT

TITLE
DEBRIS FLOW LANDSLIDE HAZARD

PROJECT NO.	CONTROL	REV.	FIGURE
21468192	001-R	A	8.19

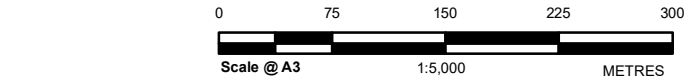
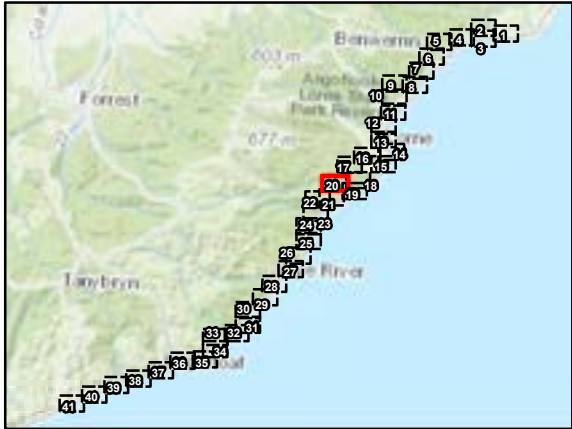
25mm
IF THIS MEASUREMENT DOES NOT MATCH WHAT IS SHOWN THE SHEET SIZE HAS BEEN MODIFIED FROM ISO A3

PATH: B:\World_Trail\Great_Ocean_Road\99_PROJECTS\21468192_Great_Ocean_Road_Tra21468192_Geotechnical_HazardAssessment\02_PRODUCTION\XMD\MXD_10.6_121468192_001-R-RevA_F1009.mxd PRINTED ON: 2021-12-23 AT: 3:30:24 AM



LEGEND

- Bridge Locations
 - Watercourses
 - Trail Concept Route 2
 - Debris Flow Watercourses
- Hazard Levels**
- Very High
 - High
 - Medium
 - Low
 - Very Low



CLIENT
WORLD TRAIL

CONSULTANT
GOLDER
MEMBER OF WSP

YYYY-MM-DD	2021-12-22
DESIGNED	-
PREPARED	DN
REVIEWED	GM
APPROVED	GM

- REFERENCE(S)
1. PROJECTION: GDA2020 MGA ZONE 54
 2. AERIAL IMAGERY SOURCED FROM ESRI.
 3. VICMAP AND DATA.VIC DATA DISPLAYED IN THIS MAP.

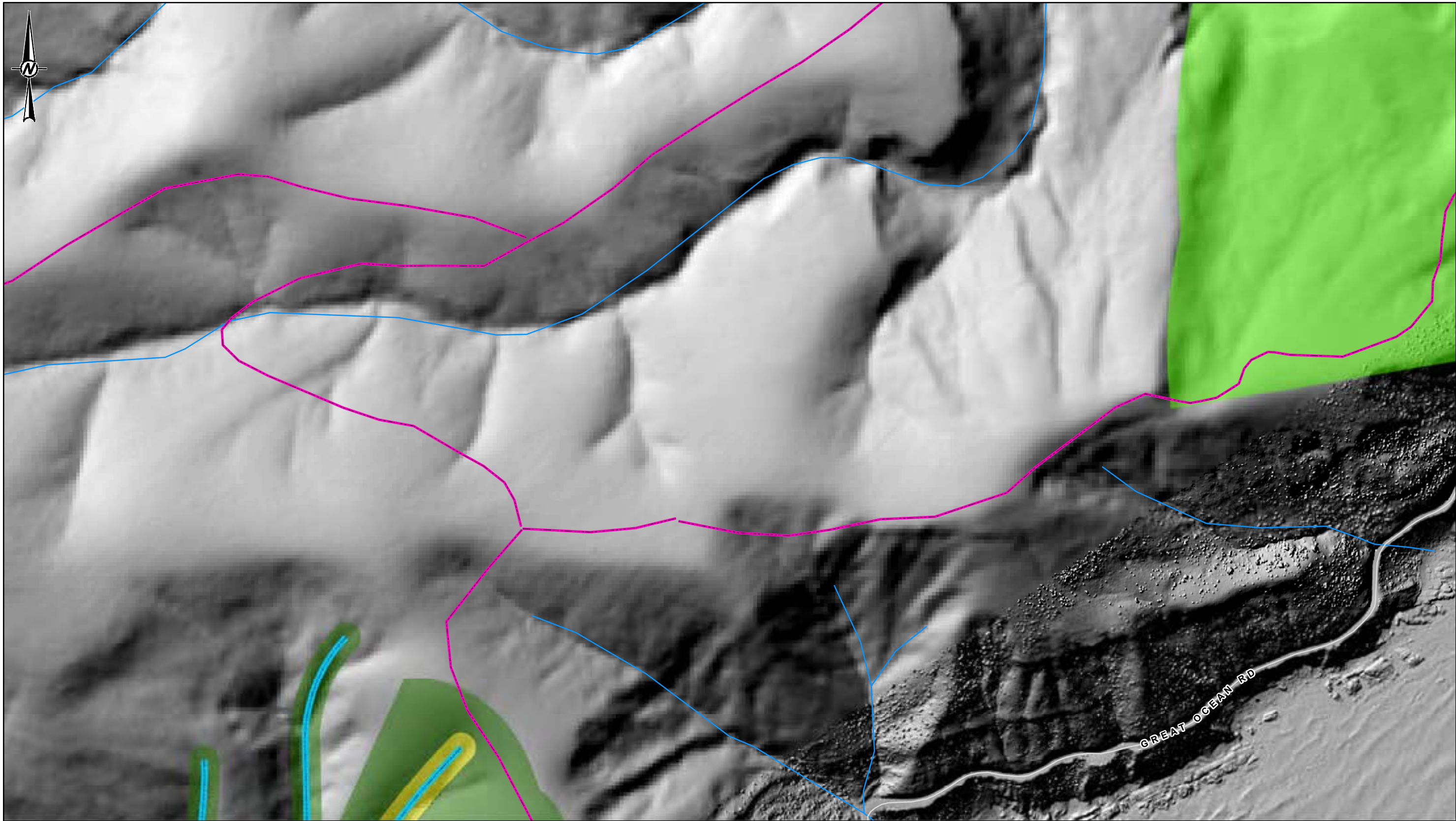
PROJECT
GREAT OCEAN ROAD TRAIL - GEOTECHNICAL HAZARD
ASSESSMENT

TITLE
DEBRIS FLOW LANDSLIDE HAZARD

PROJECT NO.	CONTROL	REV.	FIGURE
21468192	001-R	A	8.20

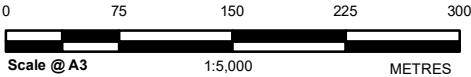
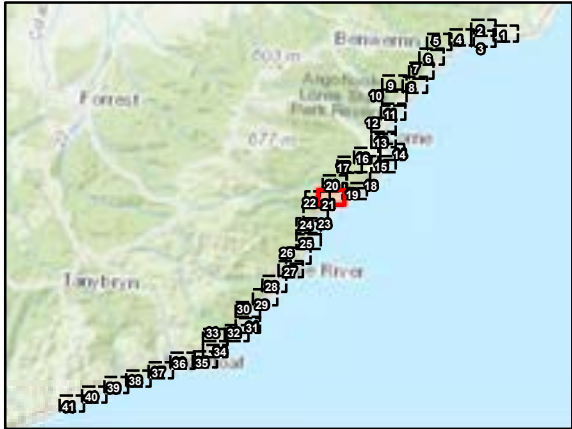
25mm
IF THIS MEASUREMENT DOES NOT MATCH WHAT IS SHOWN THE SHEET SIZE HAS BEEN MODIFIED FROM ISO/A3

PATH: B:\World_Trail\Great_Ocean_Road\99_PROJECTS\21468192_Great_Ocean_Road_Trail\21468192_Geotechnical_HazardAssessment\02_PRODUCTION\XKD\MXD_10.6_121468192_001-R-RevA_01009.mxd PRINTED ON: 2021-12-23 AT: 3:30:37 AM



LEGEND

- Major Roads
- Watercourses
- Trail Concept Route 2
- Debris Flow Watercourses
- Hazard Levels
- Very High
- High
- Medium
- Low
- Very Low



CLIENT
WORLD TRAIL



YYYY-MM-DD	2021-12-22
DESIGNED	-
PREPARED	DN
REVIEWED	GM
APPROVED	GM

- REFERENCE(S)
1. PROJECTION: GDA2020 MGA ZONE 54
 2. AERIAL IMAGERY SOURCED FROM ESRI.
 3. VICMAP AND DATA.VIC DATA DISPLAYED IN THIS MAP.

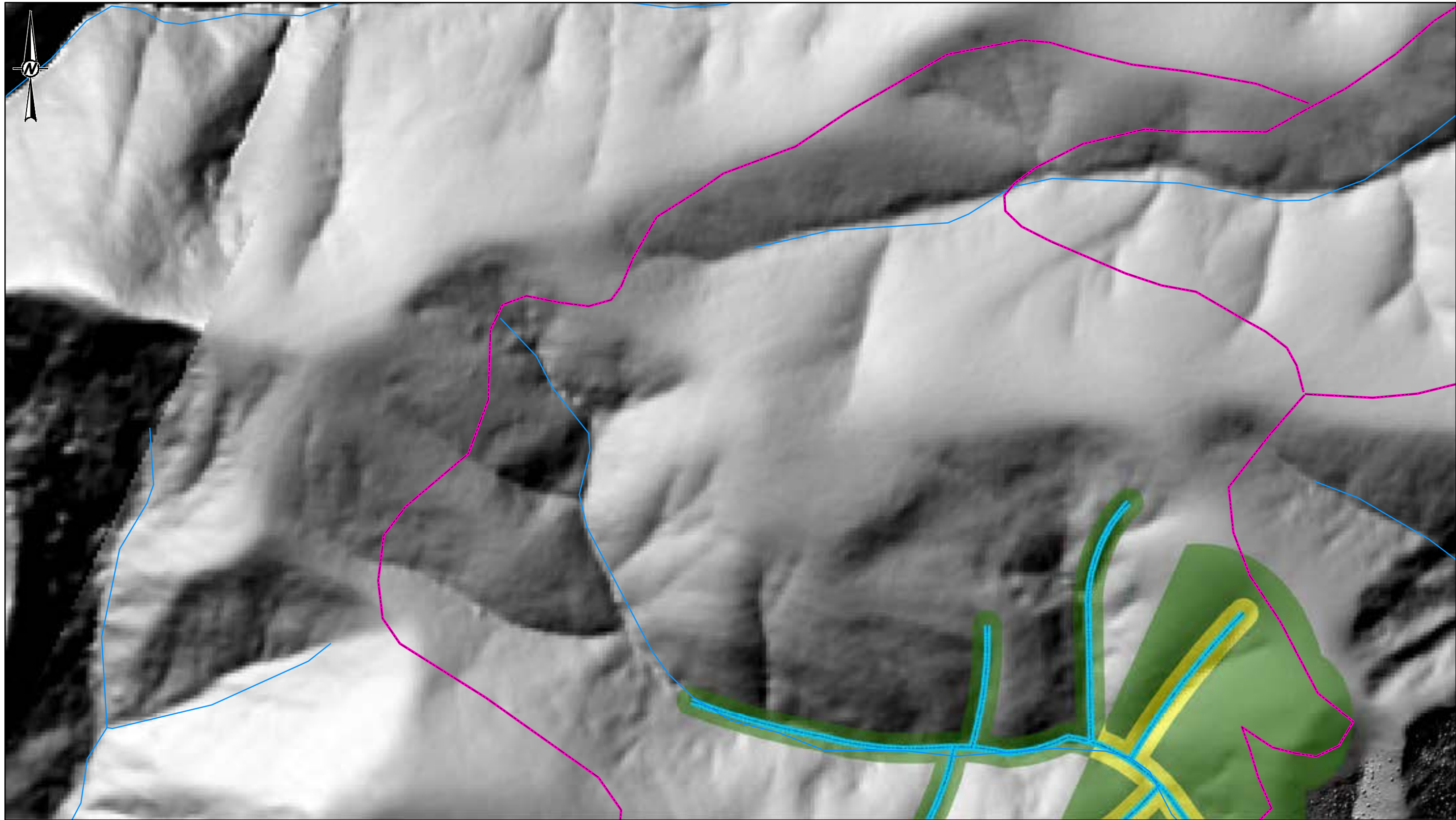
PROJECT
GREAT OCEAN ROAD TRAIL - GEOTECHNICAL HAZARD
ASSESSMENT

TITLE
DEBRIS FLOW LANDSLIDE HAZARD

PROJECT NO.	CONTROL	REV.	FIGURE
21468192	001-R	A	8.21

25mm
IF THIS MEASUREMENT DOES NOT MATCH WHAT IS SHOWN THE SHEET SIZE HAS BEEN MODIFIED FROM ISO A3

PATH: B:\World_Trail\Great_Ocean_Road\99_PROJECTS\21468192_Great_Ocean_Road_Trail\21468192_Geotechnical_HazardAssessment\02_PRODUCTION\XDR\MXD_10.6.12\21468192_001-R-RevA_P1009.mxd PRINTED ON: 2021-12-23 AT: 3:30:49 AM



LEGEND

- Watercourses

Trail Concept Route 2

Debris Flow Watercourses
- Hazard Levels

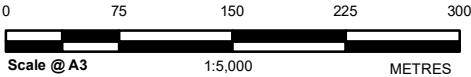
Very High

High

Medium

Low

Very Low



CLIENT
WORLD TRAIL



CONSULTANT	YYYY-MM-DD	2021-12-22
DESIGNED	-	
PREPARED	DN	
REVIEWED	GM	
APPROVED	GM	

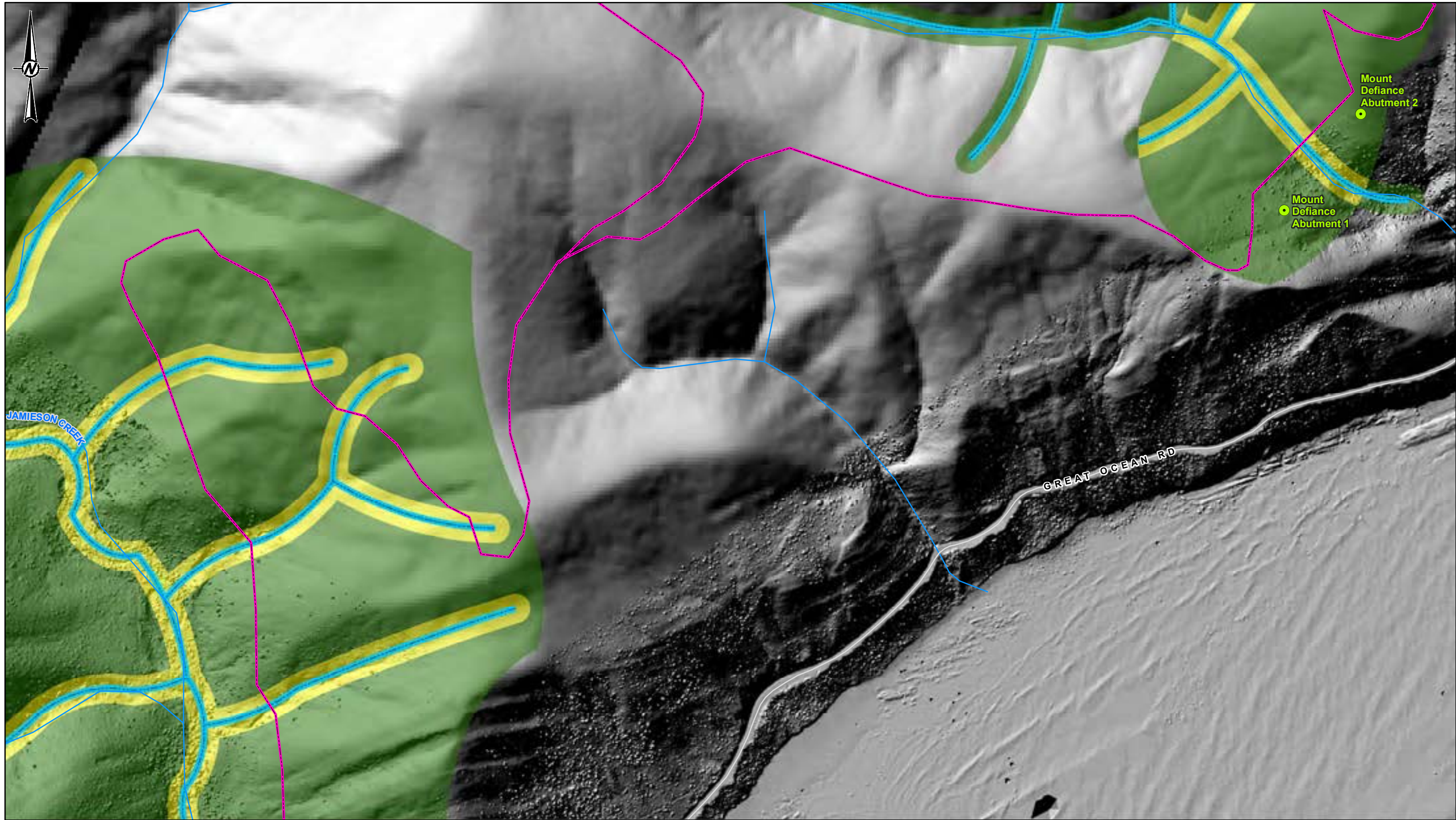
- REFERENCE(S)
1. PROJECTION: GDA2020 MGA ZONE 54
 2. AERIAL IMAGERY SOURCED FROM ESRI.
 3. VICMAP AND DATA.VIC DATA DISPLAYED IN THIS MAP.

PROJECT
GREAT OCEAN ROAD TRAIL - GEOTECHNICAL HAZARD
ASSESSMENT

TITLE
DEBRIS FLOW LANDSLIDE HAZARD

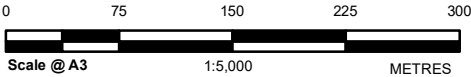
PROJECT NO.	CONTROL	REV.	FIGURE
21468192	001-R	A	8.22

25mm
IF THIS MEASUREMENT DOES NOT MATCH WHAT IS SHOWN THE SHEET SIZE HAS BEEN MODIFIED FROM ISO A3



LEGEND

- Bridge Locations
 - Major Roads
 - Watercourses
 - Trail Concept Route 2
 - Debris Flow Watercourses
- Hazard Levels**
- Very High
 - High
 - Medium
 - Low
 - Very Low



CLIENT
WORLD TRAIL

CONSULTANT
GOLDER
MEMBER OF WSP

YYYY-MM-DD	2021-12-22
DESIGNED	-
PREPARED	DN
REVIEWED	GM
APPROVED	GM

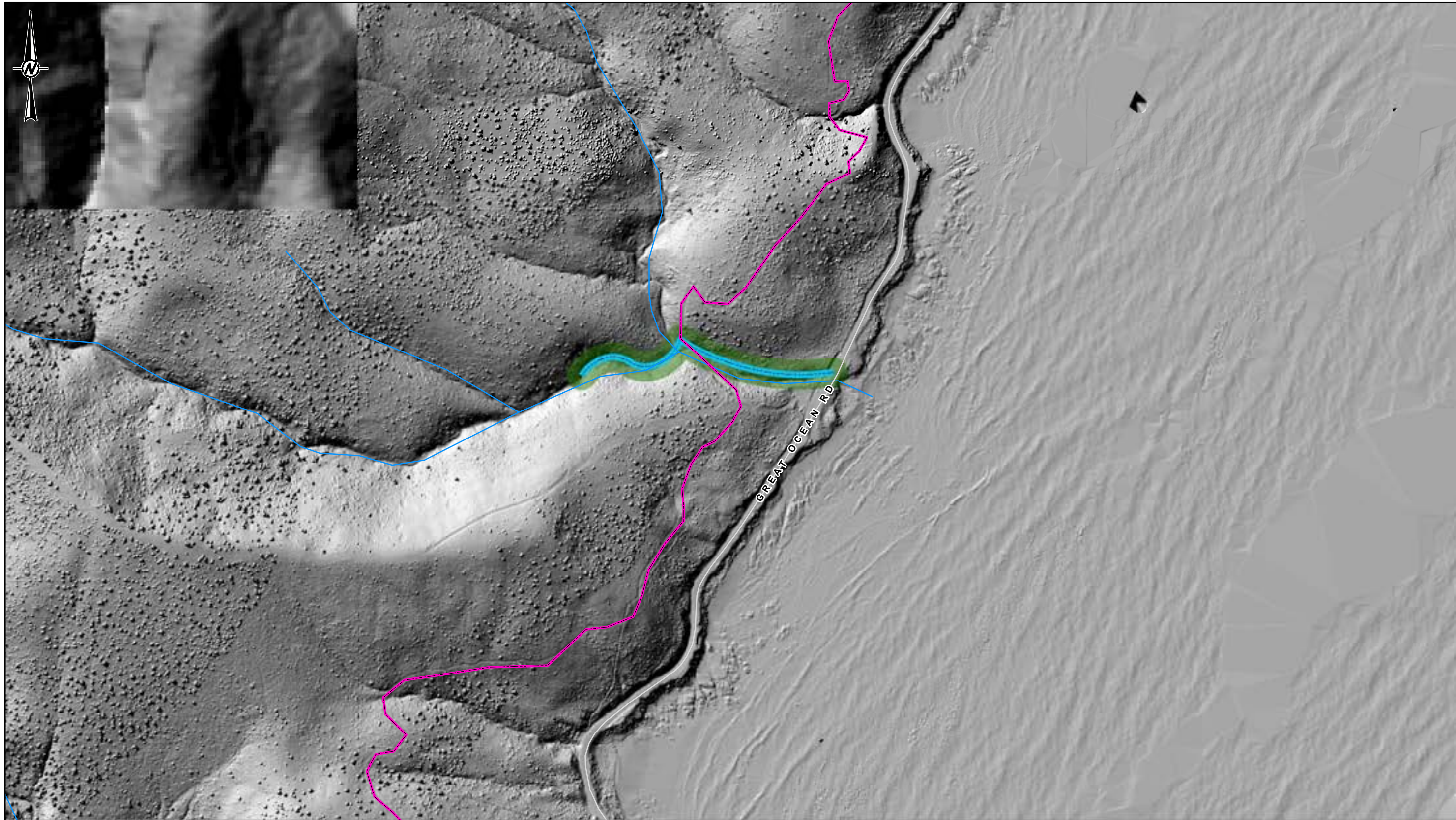
- REFERENCE(S)
1. PROJECTION: GDA2020 MGA ZONE 54
 2. AERIAL IMAGERY SOURCED FROM ESRI.
 3. VICMAP AND DATA.VIC DATA DISPLAYED IN THIS MAP.

PROJECT
GREAT OCEAN ROAD TRAIL - GEOTECHNICAL HAZARD
ASSESSMENT

TITLE
DEBRIS FLOW LANDSLIDE HAZARD

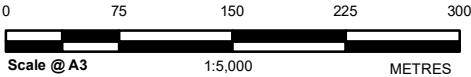
PROJECT NO.	CONTROL	REV.	FIGURE
21468192	001-R	A	8.20

PATH: B:\World_Trail\Great_Ocean_Road\99_PROJECTS\21468192_Great_Ocean_Road_Trail\21468192_Geotechnical_HazardAssessment\02_PRODUCTION\XDR\XDR_10.6_121468192_001-R-RevA_01008.mxd PRINTED ON: 2021-12-23 AT: 3:31:24 AM



LEGEND

- Major Roads
- Watercourses
- Trail Concept Route 2
- Debris Flow Watercourses
- Hazard Levels
- Very High
- High
- Medium
- Low
- Very Low



CLIENT
WORLD TRAIL



YYYY-MM-DD	2021-12-22
DESIGNED	-
PREPARED	DN
REVIEWED	GM
APPROVED	GM

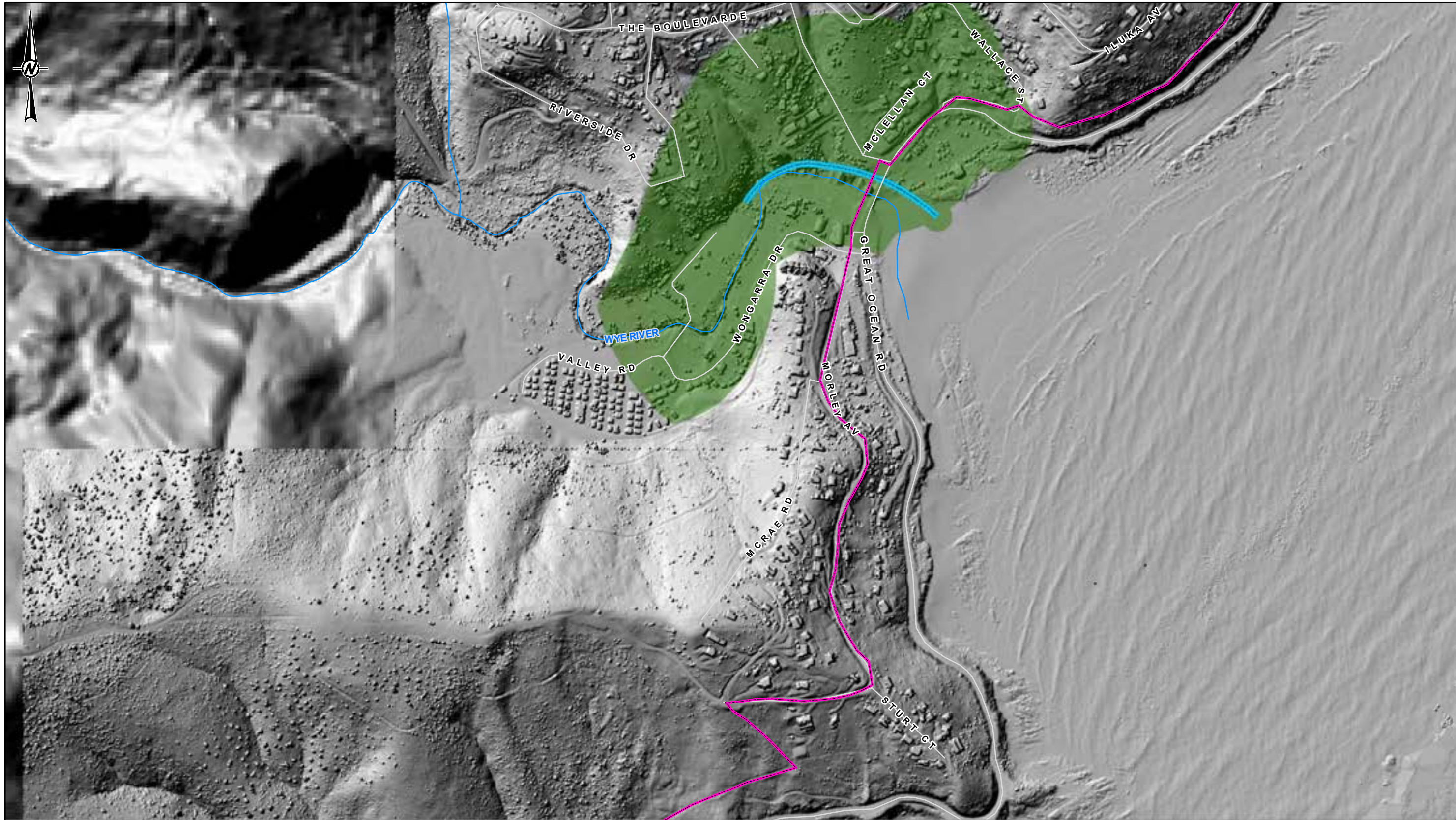
- REFERENCE(S)
1. PROJECTION: GDA2020 MGA ZONE 54
 2. AERIAL IMAGERY SOURCED FROM ESRI.
 3. VICMAP AND DATA.VIC DATA DISPLAYED IN THIS MAP.

PROJECT
GREAT OCEAN ROAD TRAIL - GEOTECHNICAL HAZARD
ASSESSMENT

TITLE
DEBRIS FLOW LANDSLIDE HAZARD

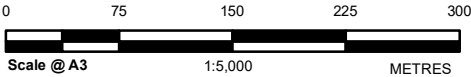
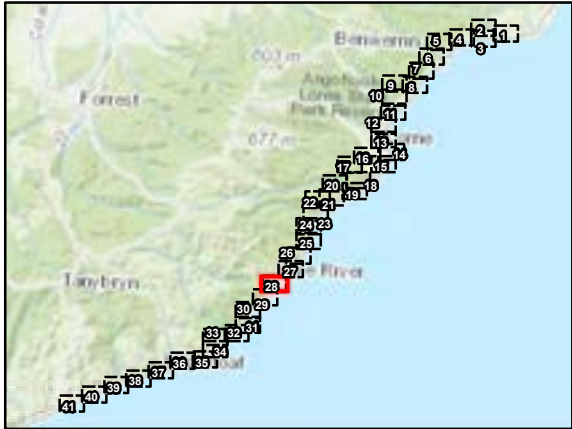
PROJECT NO.	CONTROL	REV.	FIGURE
21468192	001-R	A	8.25

25mm
IF THIS MEASUREMENT DOES NOT MATCH WHAT IS SHOWN THE SHEET SIZE HAS BEEN MODIFIED FROM ISO A3



LEGEND

- Major Roads
 - Watercourses
 - Trail Concept Route 2
 - Debris Flow Watercourses
- Hazard Levels**
- Very High
 - High
 - Medium
 - Low
 - Very Low



CLIENT
WORLD TRAIL

CONSULTANT



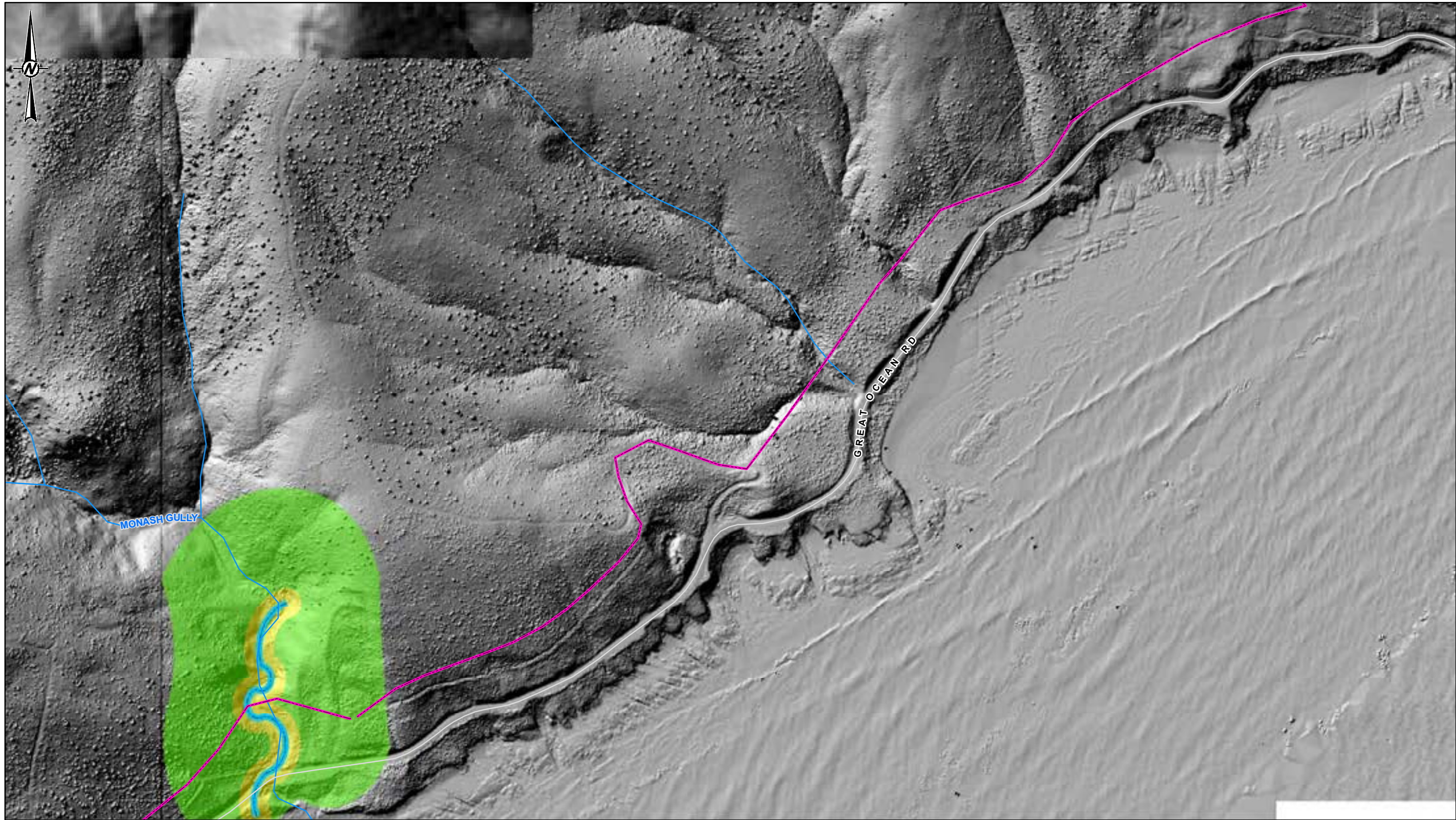
YYYY-MM-DD	2021-12-22
DESIGNED	-
PREPARED	DN
REVIEWED	GM
APPROVED	GM

- REFERENCE(S)
1. PROJECTION: GDA2020 MGA ZONE 54
 2. AERIAL IMAGERY SOURCED FROM ESRI.
 3. VICMAP AND DATA.VIC DATA DISPLAYED IN THIS MAP.

PROJECT
GREAT OCEAN ROAD TRAIL - GEOTECHNICAL HAZARD
ASSESSMENT

TITLE
DEBRIS FLOW LANDSLIDE HAZARD

PROJECT NO.	CONTROL	REV.	FIGURE
21468192	001-R	A	8.28



LEGEND

- Major Roads

Watercourses

Trail Concept Route 2

Debris Flow Watercourses
- Hazard Levels**

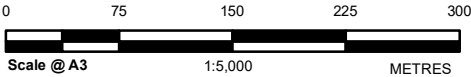
Very High

High

Medium

Low

Very Low



CLIENT
WORLD TRAIL



YYYY-MM-DD	2021-12-22
DESIGNED	-
PREPARED	DN
REVIEWED	GM
APPROVED	GM

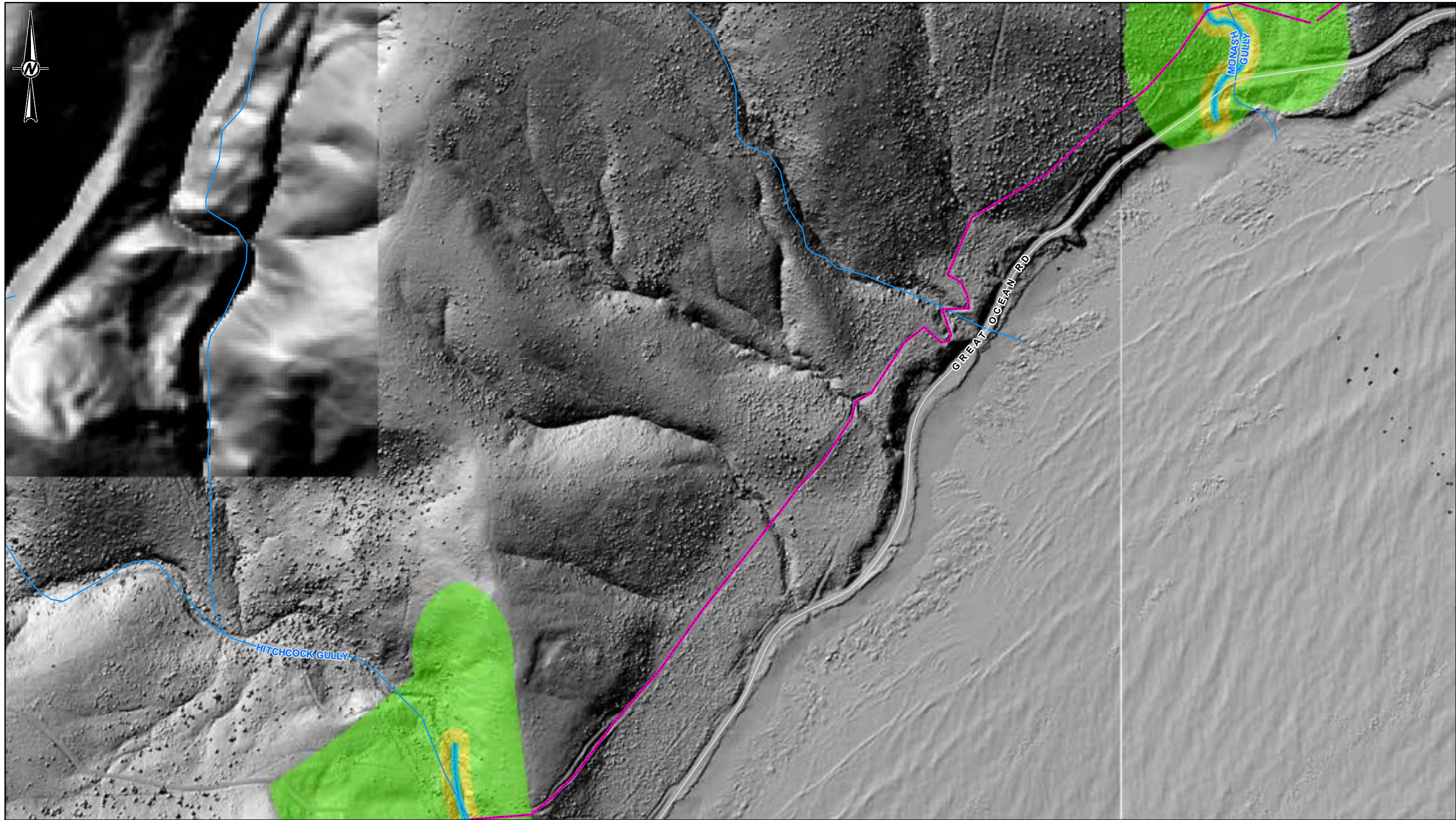
- REFERENCE(S)
1. PROJECTION: GDA2020 MGA ZONE 54
 2. AERIAL IMAGERY SOURCED FROM ESRI.
 3. VICMAP AND DATA.VIC DATA DISPLAYED IN THIS MAP.

PROJECT
GREAT OCEAN ROAD TRAIL - GEOTECHNICAL HAZARD ASSESSMENT

TITLE
DEBRIS FLOW LANDSLIDE HAZARD

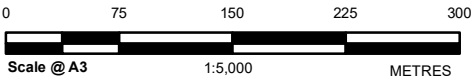
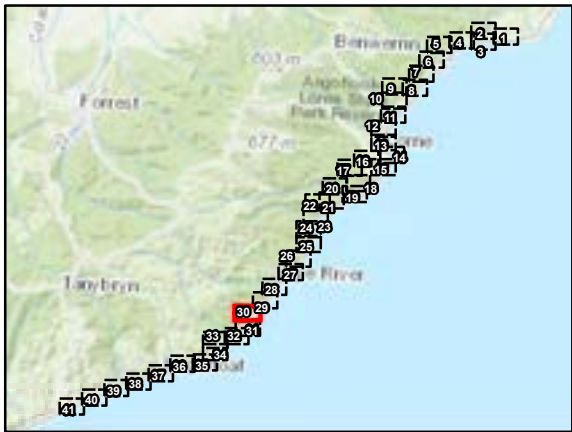
PROJECT NO.	CONTROL	REV.	FIGURE
21468192	001-R	A	8.29

PATH: B:\World_Trail\Great_Ocean_Road\99_PROJECTS\21468192_Great_Ocean_Road_Tra21468192_Geotechnical_HazardAssessment\02_PRODUCTION\XWD\MXD_10.6_102468192.001-R-RevA_E1008.mxd PRINTED ON: 2021-12-23 AT: 3:32:25AM



LEGEND

- Major Roads
- Watercourses
- Trail Concept Route 2
- Debris Flow Watercourses
- Hazard Levels
- Very High
- High
- Medium
- Low
- Very Low



CLIENT
WORLD TRAIL



YYYY-MM-DD	2021-12-22
DESIGNED	-
PREPARED	DN
REVIEWED	GM
APPROVED	GM

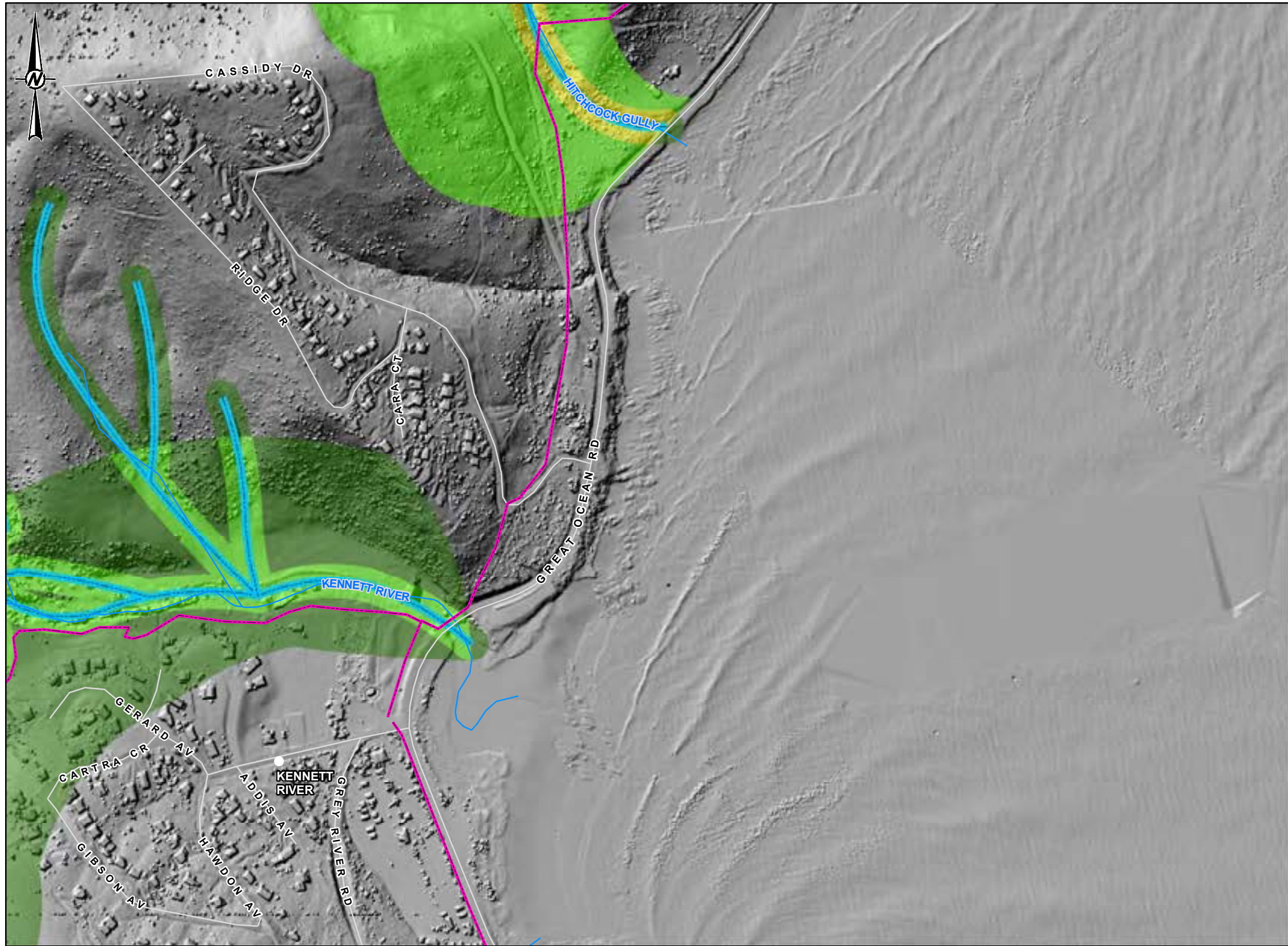
- REFERENCE(S)
1. PROJECTION: GDA2020 MGA ZONE 54
 2. AERIAL IMAGERY SOURCED FROM ESRI.
 3. VICMAP AND DATA.VIC DATA DISPLAYED IN THIS MAP.

PROJECT
GREAT OCEAN ROAD TRAIL - GEOTECHNICAL HAZARD
ASSESSMENT

TITLE
DEBRIS FLOW LANDSLIDE HAZARD

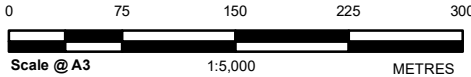
PROJECT NO.	CONTROL	REV.	FIGURE
21468192	001-R	A	8.30

25mm
IF THIS MEASUREMENT DOES NOT MATCH WHAT IS SHOWN THE SHEET SIZE HAS BEEN MODIFIED FROM ISO A3



LEGEND

- Major Roads
- Watercourses
- Trail Concept Route 2
- Debris Flow Watercourses
- Hazard Levels
- Very High
- High
- Medium
- Low
- Very Low



CLIENT
WORLD TRAIL



YYYY-MM-DD	2021-12-22
DESIGNED	-
PREPARED	DN
REVIEWED	GM
APPROVED	GM

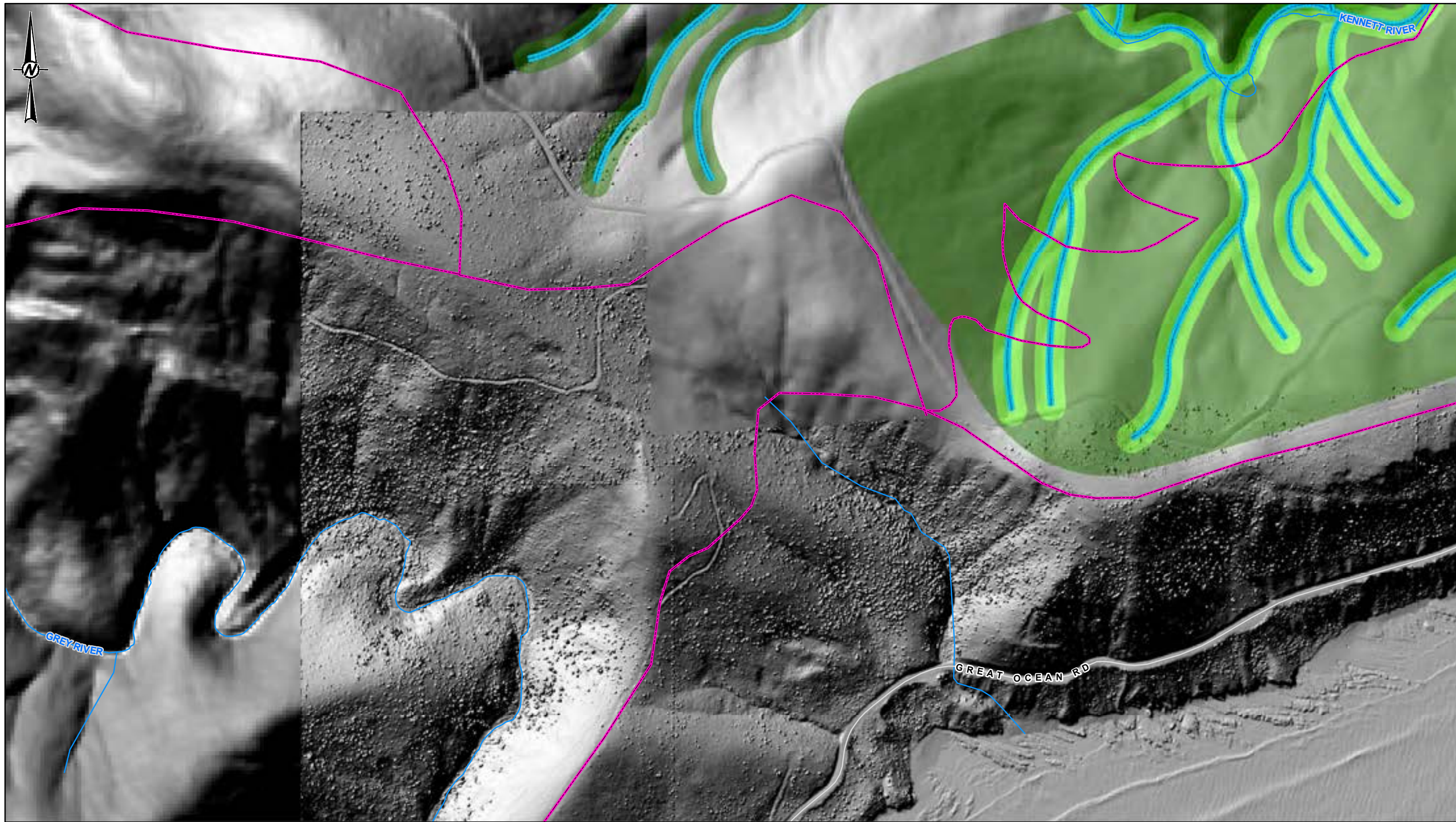
- REFERENCE(S)
1. PROJECTION: GDA2020 MGA ZONE 54
 2. AERIAL IMAGERY SOURCED FROM ESRI.
 3. VICMAP AND DATA.VIC DATA DISPLAYED IN THIS MAP.

PROJECT
GREAT OCEAN ROAD TRAIL - GEOTECHNICAL HAZARD
ASSESSMENT

TITLE
DEBRIS FLOW LANDSLIDE HAZARD

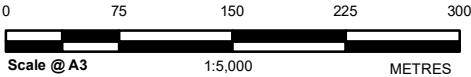
PROJECT NO.	CONTROL	REV.	FIGURE
21468192	001-R	A	8.31

PATH: B:\World_Trail\Great_Ocean_Road\99_PROJECTS\21468192_Great_Ocean_Road_Trail\21468192_Geotechnical_HazardAssessment\02_PRODUCTION\A3\A3_01008.mxd PRINTED ON: 2021-12-23 AT: 3:30:02 AM



LEGEND

- Major Roads
- Watercourses
- Trail Concept Route 2
- Debris Flow Watercourses
- Hazard Levels
- Very High
- High
- Medium
- Low
- Very Low



CLIENT
WORLD TRAIL



YYYY-MM-DD	2021-12-22
DESIGNED	-
PREPARED	DN
REVIEWED	GM
APPROVED	GM

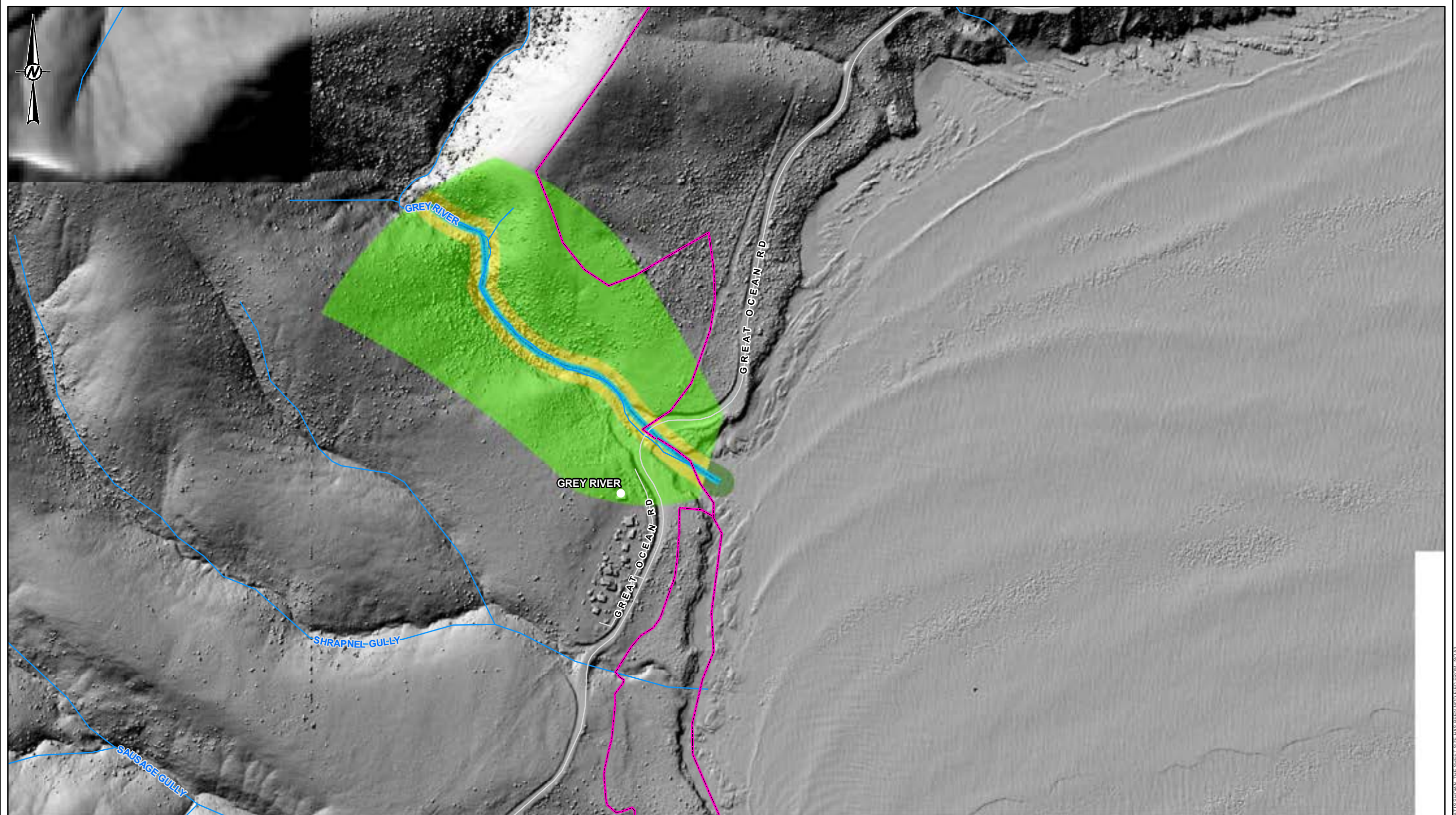
- REFERENCE(S)
1. PROJECTION: GDA2020 MGA ZONE 54
 2. AERIAL IMAGERY SOURCED FROM ESRI.
 3. VICMAP AND DATA.VIC DATA DISPLAYED IN THIS MAP.

PROJECT
GREAT OCEAN ROAD TRAIL - GEOTECHNICAL HAZARD
ASSESSMENT

TITLE
DEBRIS FLOW LANDSLIDE HAZARD

PROJECT NO.	CONTROL	REV.	FIGURE
21468192	001-R	A	8.33

25mm
IF THIS MEASUREMENT DOES NOT MATCH WHAT IS SHOWN THE SHEET SIZE HAS BEEN MODIFIED FROM ISO/A3

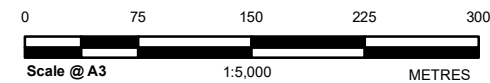
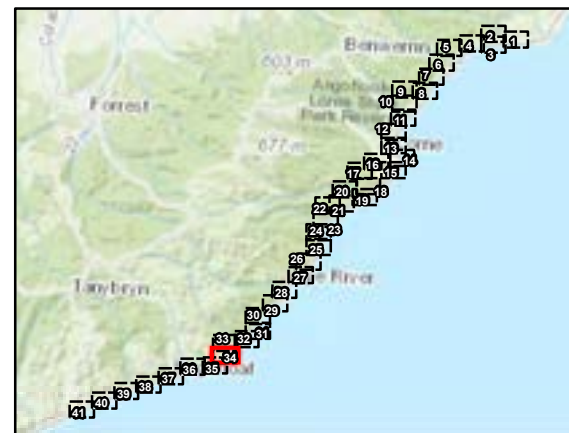


LEGEND

- Major Roads
- Watercourses
- Trail Concept Route 2
- Debris Flow Watercourses

Hazard Levels

-  Very High
 High
 Medium
 Low
 Very Low



CLIENT
WORLD TRAIL

CONSULTANT



YYYY-MM-DD	2021-12-22
DESIGNED	-
PREPARED	DN
REVIEWED	GM
APPROVED	GM

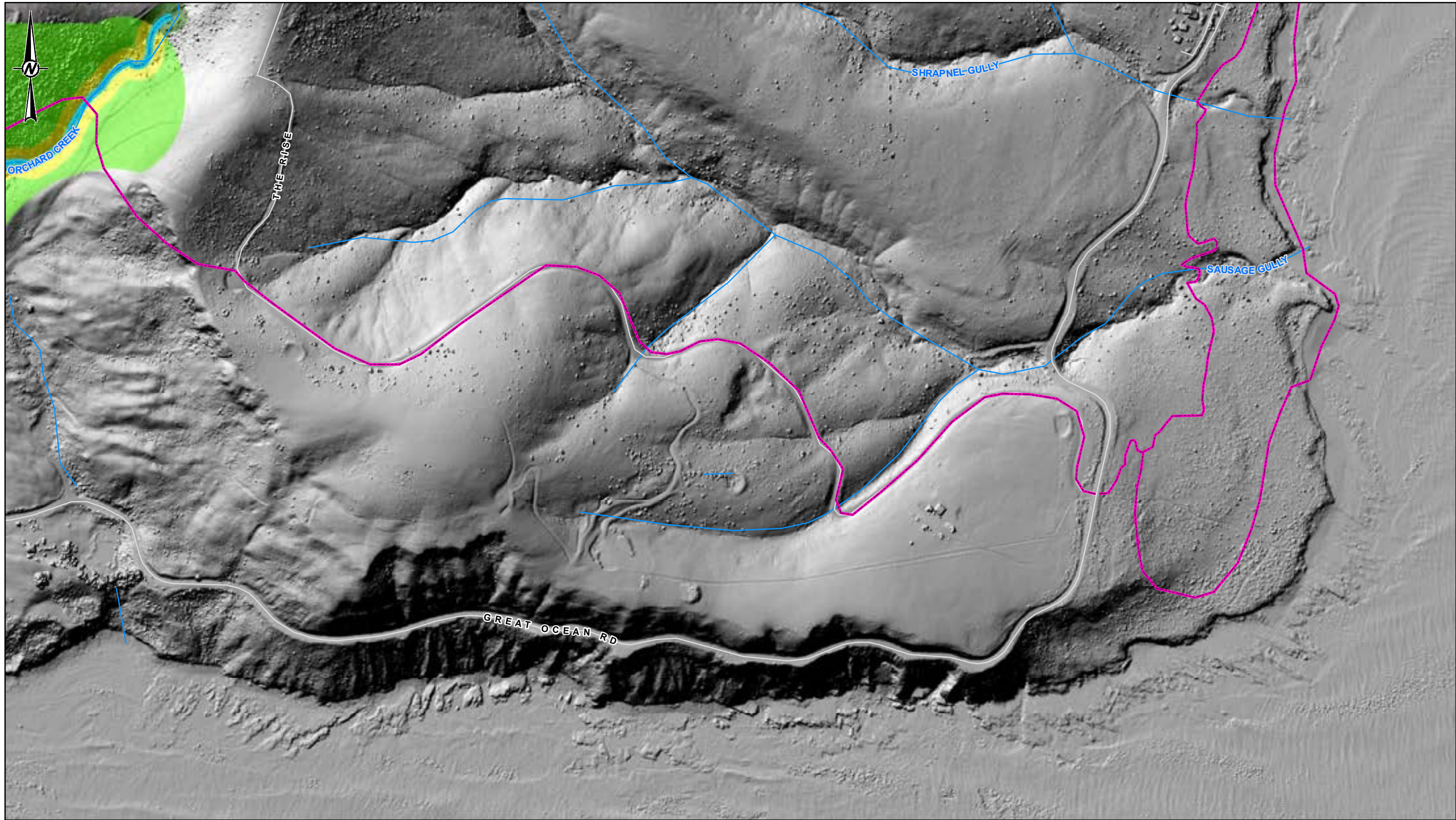
REFERENCE(S)

1. PROJECTION: GDA2020 MGA ZONE 54
2. AERIAL IMAGERY SOURCED FROM ESRI.
3. VICMAP AND DATA.VIC DATA DISPLAYED IN THIS MAP.

PROJECT
GREAT OCEAN ROAD TRAIL - GEOTECHNICAL HAZARD
ASSESSMENT

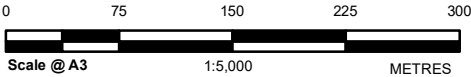
TITLE
- **DEBRIS FLOW LANDSLIDE HAZARD**

PROJECT NO. 21468192	CONTROL 001-R	REV. A	FIGURE 8.34
-------------------------	------------------	-----------	----------------



LEGEND

- Major Roads
- Watercourses
- Trail Concept Route 2
- Debris Flow Watercourses
- Hazard Levels
- Very High
- High
- Medium
- Low
- Very Low



CLIENT
WORLD TRAIL



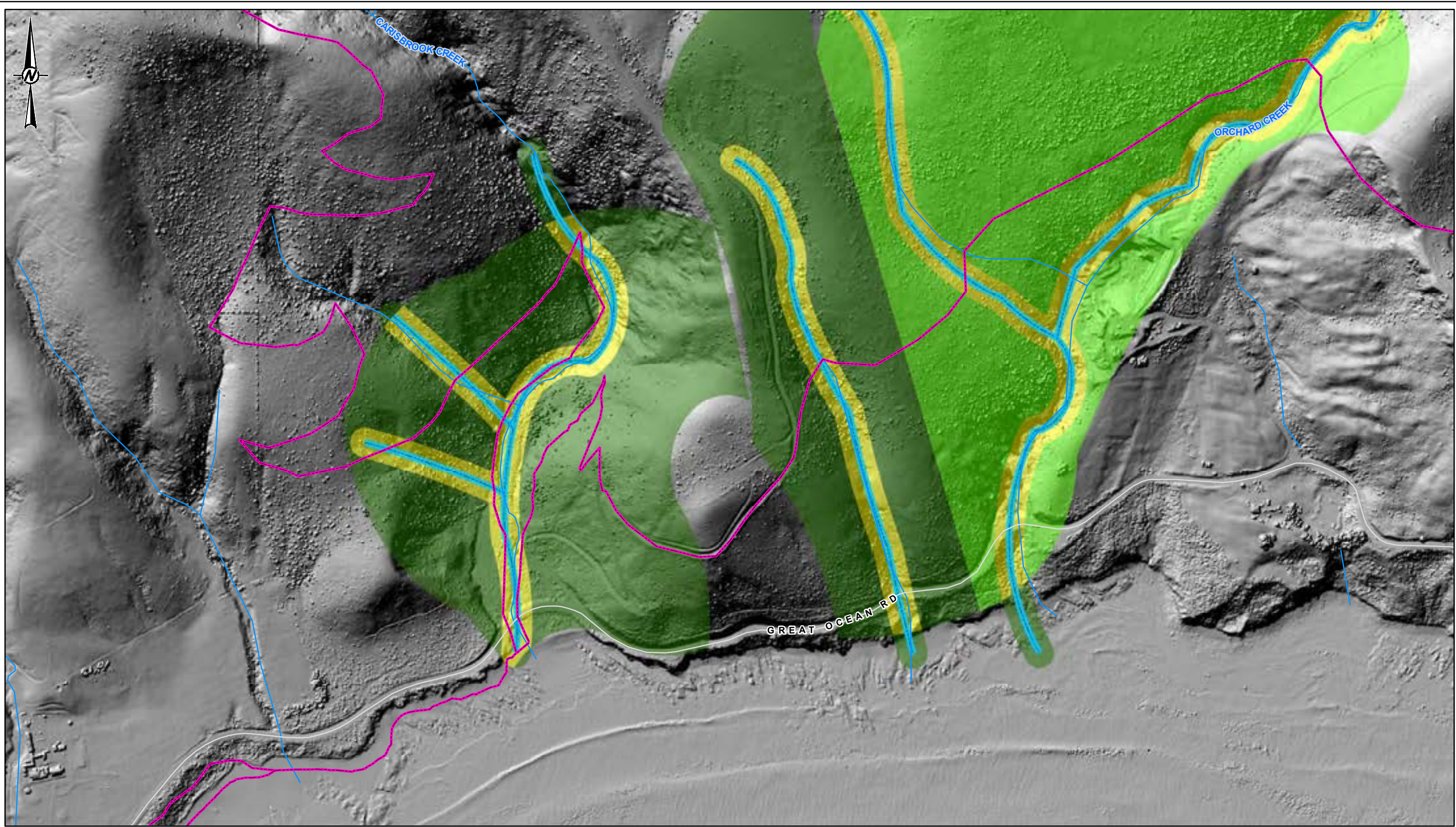
CONSULTANT	YYYY-MM-DD	2021-12-22
DESIGNED		-
PREPARED		DN
REVIEWED		GM
APPROVED		GM

- REFERENCE(S)
1. PROJECTION: GDA2020 MGA ZONE 54
 2. AERIAL IMAGERY SOURCED FROM ESRI.
 3. VICMAP AND DATA.VIC DATA DISPLAYED IN THIS MAP.

PROJECT
GREAT OCEAN ROAD TRAIL - GEOTECHNICAL HAZARD
ASSESSMENT

TITLE
DEBRIS FLOW LANDSLIDE HAZARD

PROJECT NO.	CONTROL	REV.	FIGURE
21468192	001-R	A	8.35



LEGEND

- Major Roads

Watercourses

Trail Concept Route 2

Debris Flow Watercourses
- Very High

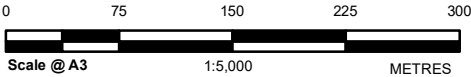
High

Medium

Low

Very Low

Hazard Levels



CLIENT
WORLD TRAIL



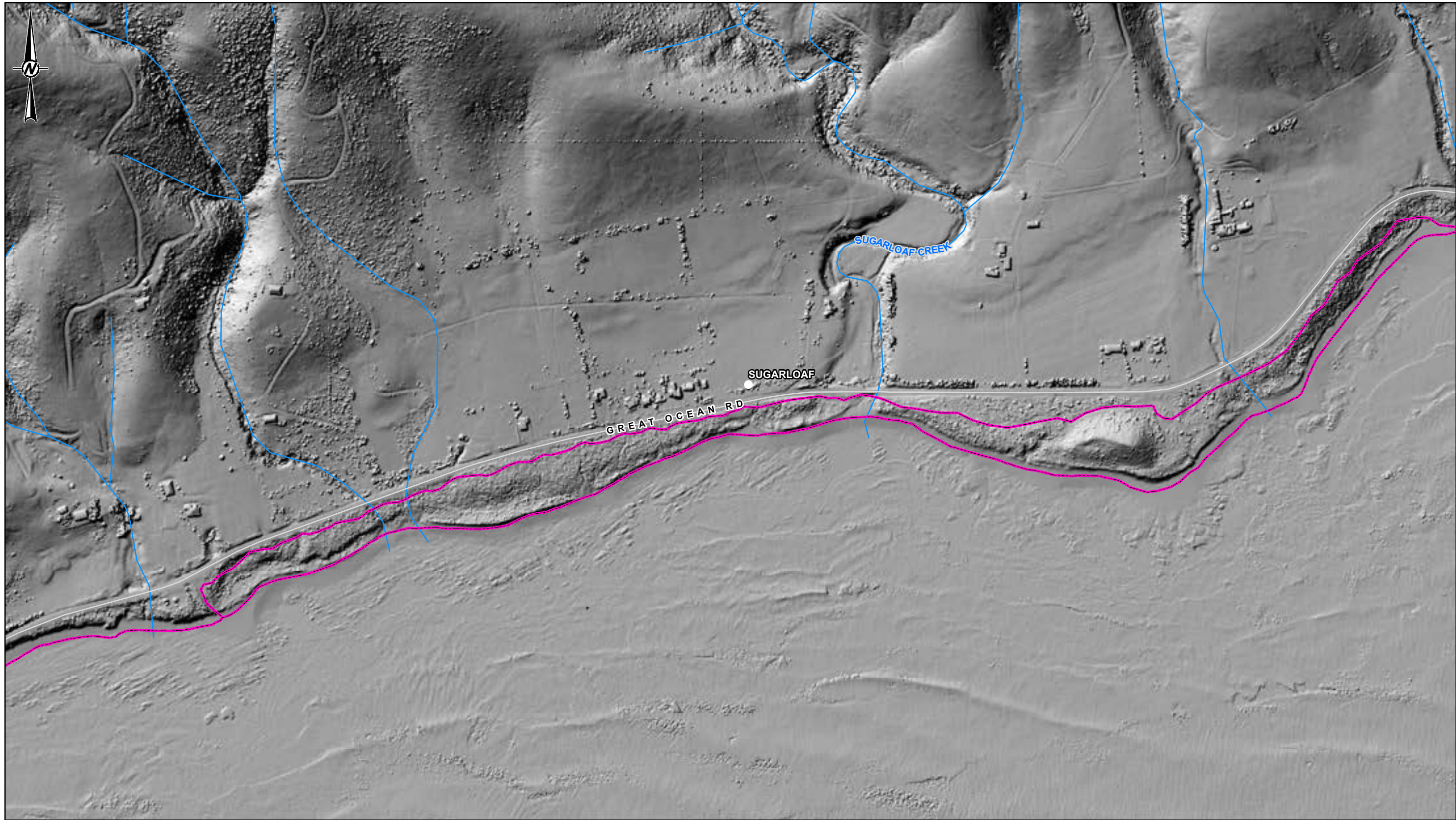
YYYY-MM-DD	2021-12-22
DESIGNED	-
PREPARED	DN
REVIEWED	GM
APPROVED	GM

- REFERENCE(S)
1. PROJECTION: GDA2020 MGA ZONE 54
 2. AERIAL IMAGERY SOURCED FROM ESRI.
 3. VICMAP AND DATA.VIC DATA DISPLAYED IN THIS MAP.

PROJECT
GREAT OCEAN ROAD TRAIL - GEOTECHNICAL HAZARD
ASSESSMENT

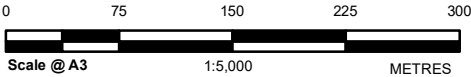
TITLE
DEBRIS FLOW LANDSLIDE HAZARD

PROJECT NO.	CONTROL	REV.	FIGURE
21468192	001-R	A	8.36



LEGEND

- Major Roads
 - Watercourses
 - Trail Concept Route 2
- Hazard Levels**
- Very High
 - High
 - Medium
 - Low
 - Very Low



CLIENT
WORLD TRAIL



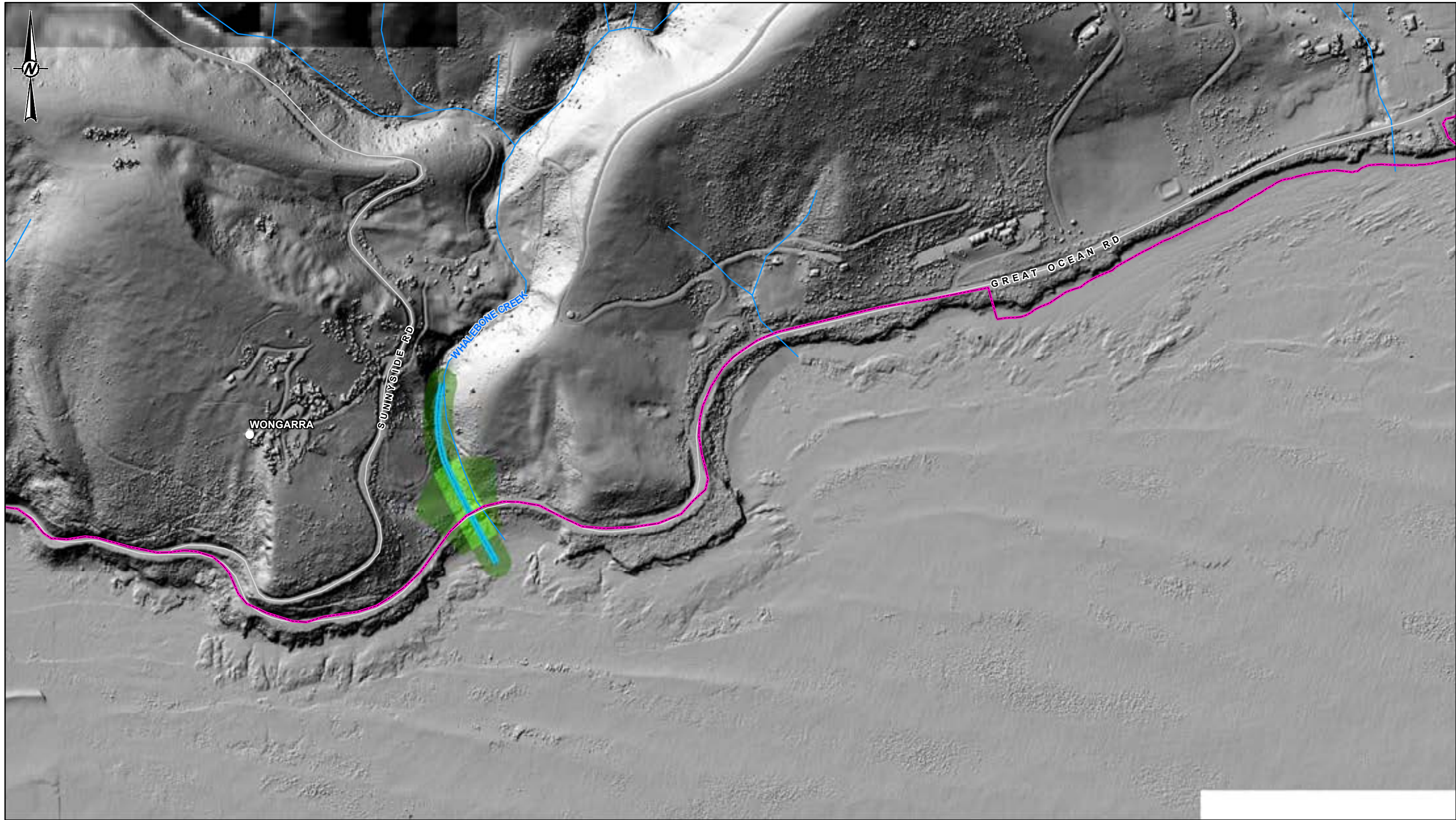
YYYY-MM-DD	2021-12-22
DESIGNED	-
PREPARED	DN
REVIEWED	GM
APPROVED	GM

- REFERENCE(S)
1. PROJECTION: GDA2020 MGA ZONE 54
 2. AERIAL IMAGERY SOURCED FROM ESRI.
 3. VICMAP AND DATA.VIC DATA DISPLAYED IN THIS MAP.

PROJECT
GREAT OCEAN ROAD TRAIL - GEOTECHNICAL HAZARD
ASSESSMENT

TITLE
DEBRIS FLOW LANDSLIDE HAZARD

PROJECT NO.	CONTROL	REV.	FIGURE
21468192	001-R	A	8.37



LEGEND

- Major Roads

Watercourses

Trail Concept Route 2

Debris Flow Watercourses
- Very High

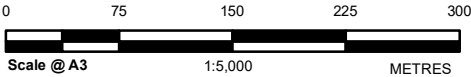
High

Medium

Low

Very Low

Hazard Levels



CLIENT
WORLD TRAIL



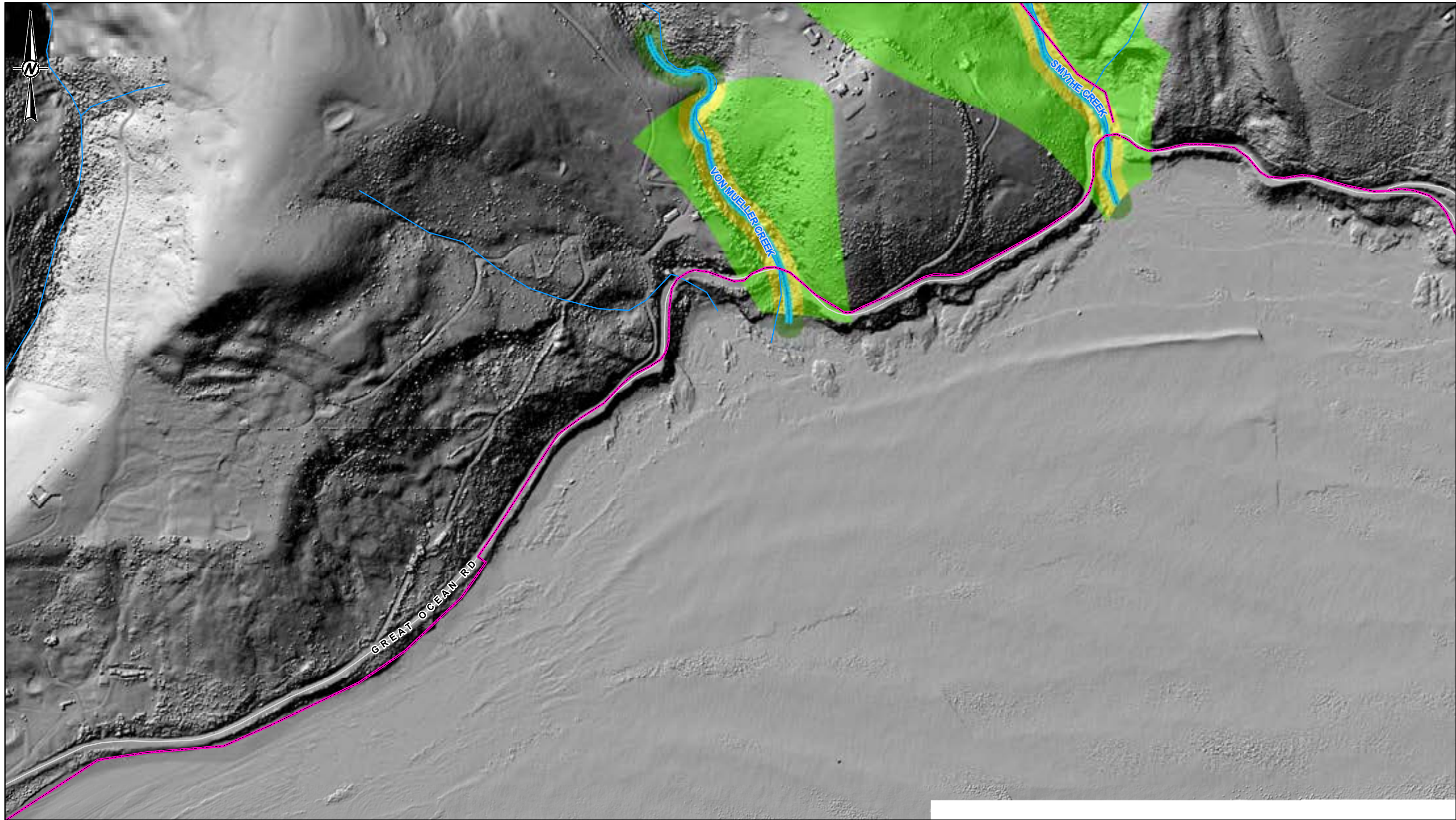
YYYY-MM-DD	2021-12-22
DESIGNED	-
PREPARED	DN
REVIEWED	GM
APPROVED	GM

- REFERENCE(S)
1. PROJECTION: GDA2020 MGA ZONE 54
 2. AERIAL IMAGERY SOURCED FROM ESRI.
 3. VICMAP AND DATA.VIC DATA DISPLAYED IN THIS MAP.

PROJECT
GREAT OCEAN ROAD TRAIL - GEOTECHNICAL HAZARD
ASSESSMENT

TITLE
DEBRIS FLOW LANDSLIDE HAZARD

PROJECT NO.	CONTROL	REV.	FIGURE
21468192	001-R	A	8.38



LEGEND

- Major Roads

Watercourses

Trail Concept Route 2

Debris Flow Watercourses
- Hazard Levels

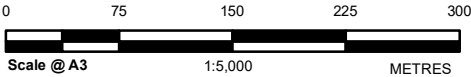
Very High

High

Medium

Low

Very Low



CLIENT
WORLD TRAIL



YYYY-MM-DD	2021-12-22
DESIGNED	-
PREPARED	DN
REVIEWED	GM
APPROVED	GM

- REFERENCE(S)
1. PROJECTION: GDA2020 MGA ZONE 54
 2. AERIAL IMAGERY SOURCED FROM ESRI.
 3. VICMAP AND DATA.VIC DATA DISPLAYED IN THIS MAP.

PROJECT
GREAT OCEAN ROAD TRAIL - GEOTECHNICAL HAZARD
ASSESSMENT

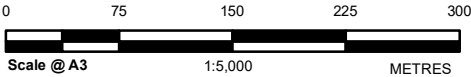
TITLE
DEBRIS FLOW LANDSLIDE HAZARD

PROJECT NO.	CONTROL	REV.	FIGURE
21468192	001-R	A	8.39



LEGEND

- Major Roads
 - Watercourses
 - Trail Concept Route 2
 - Debris Flow Watercourses
- Hazard Levels**
- Very High
 - High
 - Medium
 - Low
 - Very Low



CLIENT
WORLD TRAIL



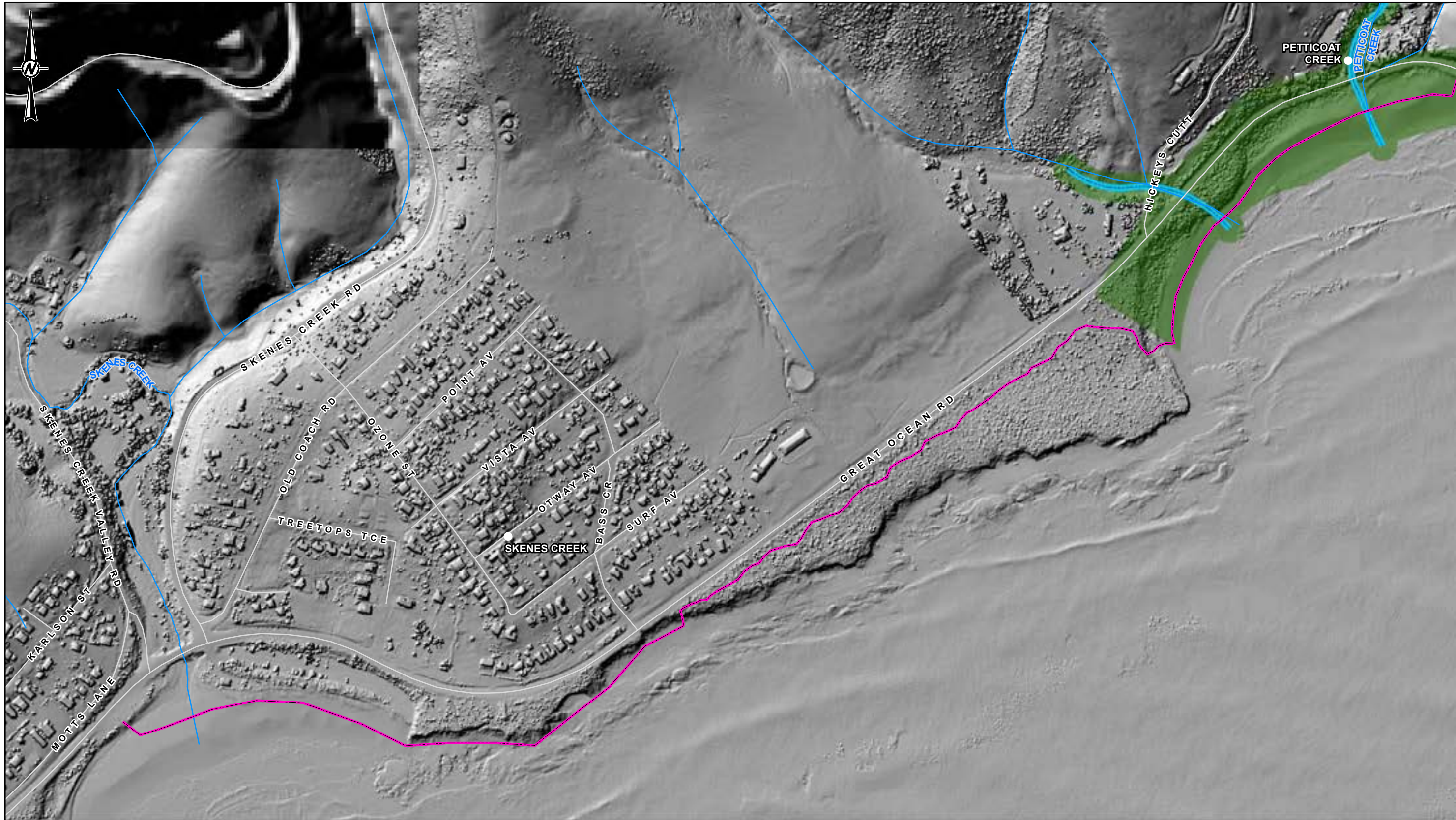
YYYY-MM-DD	2021-12-22
DESIGNED	-
PREPARED	DN
REVIEWED	GM
APPROVED	GM

- REFERENCE(S)
1. PROJECTION: GDA2020 MGA ZONE 54
 2. AERIAL IMAGERY SOURCED FROM ESRI.
 3. VICMAP AND DATA.VIC DATA DISPLAYED IN THIS MAP.

PROJECT
GREAT OCEAN ROAD TRAIL - GEOTECHNICAL HAZARD ASSESSMENT

TITLE
DEBRIS FLOW LANDSLIDE HAZARD

PROJECT NO. 21468192	CONTROL 001-R	REV. A	FIGURE 8.40
-------------------------	------------------	-----------	----------------



LEGEND

- Major Roads

Watercourses

Trail Concept Route 2

Debris Flow Watercourses
- Hazard Levels

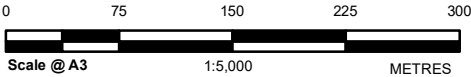
Very High

High

Medium

Low

Very Low



CLIENT
WORLD TRAIL



YYYY-MM-DD	2021-12-22
DESIGNED	-
PREPARED	DN
REVIEWED	GM
APPROVED	GM

- REFERENCE(S)
1. PROJECTION: GDA2020 MGA ZONE 54
 2. AERIAL IMAGERY SOURCED FROM ESRI.
 3. VICMAP AND DATA.VIC DATA DISPLAYED IN THIS MAP.

PROJECT
GREAT OCEAN ROAD TRAIL - GEOTECHNICAL HAZARD ASSESSMENT

TITLE
DEBRIS FLOW LANDSLIDE HAZARD

PROJECT NO.	CONTROL	REV.	FIGURE
21468192	001-R	A	8.41

Episodic Erosion