WHITTLESEA
NILLUMBIK
BANYULE
JACANA
12
11
10
DAREBIN
MORELAND
9
MELTON
BRIMBANK
7
MOONEE VALLEY
BANYULE
8
6
MANNINGHAM
MANNINGHAM
ALBION
SUNSHINE
5
MARIBYRNONG
TOTTENHAM
MIDDLE FOOTSCRAY
FOOTSCRAY
YARRA
2
WEST FOOTSCRAY
1
MELBOURNE
BOROONDARA
3
WYNDHAM
HOBSONS BAY
PORT PHILLIP
4
NEWPORT
STONNINGTON

Rail station
Rail
Local Government Area
Mapsheets
State Project Land
Airport Section
Corridor Section
Sunshine Section

Overview

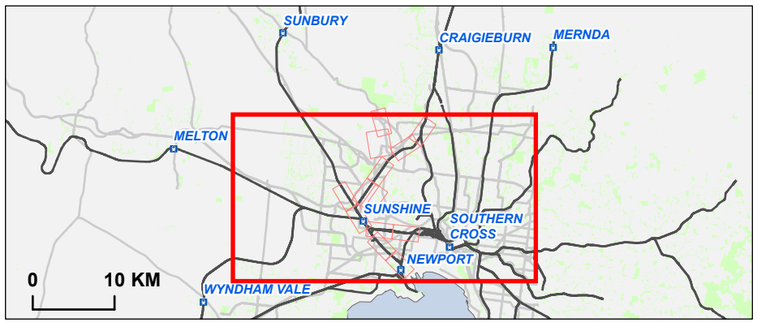

Data Sources:
AJMJV 2021
VicTrack 2021
Vicmap 2021
Aerial photo:
DELWP Apr. 2021

RAIL PROJECTS VICTORIA
AJM Joint Venture
aurecon
JACOBS
MOTT MACDONALD

Melbourne Airport Rail

Project Wide

State Project Land

Drawing Number:			Revision:
MAR-AJM-PWD-PWD-MAP-XLP-MMN-0490643			A.8
Drawn By:	Approved By:	Date:	Map Size:
R. Bernardo	N. Marshallsea	17/09/2021	A3

0 2,500 5,000
Metres
Coordinate System: GDA 1994 MGA Zone 55

C:\Users\regine.bernardo\AJMJV\MAR GIS Team - Documents\640_Site_Plans\VRIP_0368_Planning_EE_ActReferralApplication\VRIP_0368_Planning_EE_ActReferralApplication.aprx

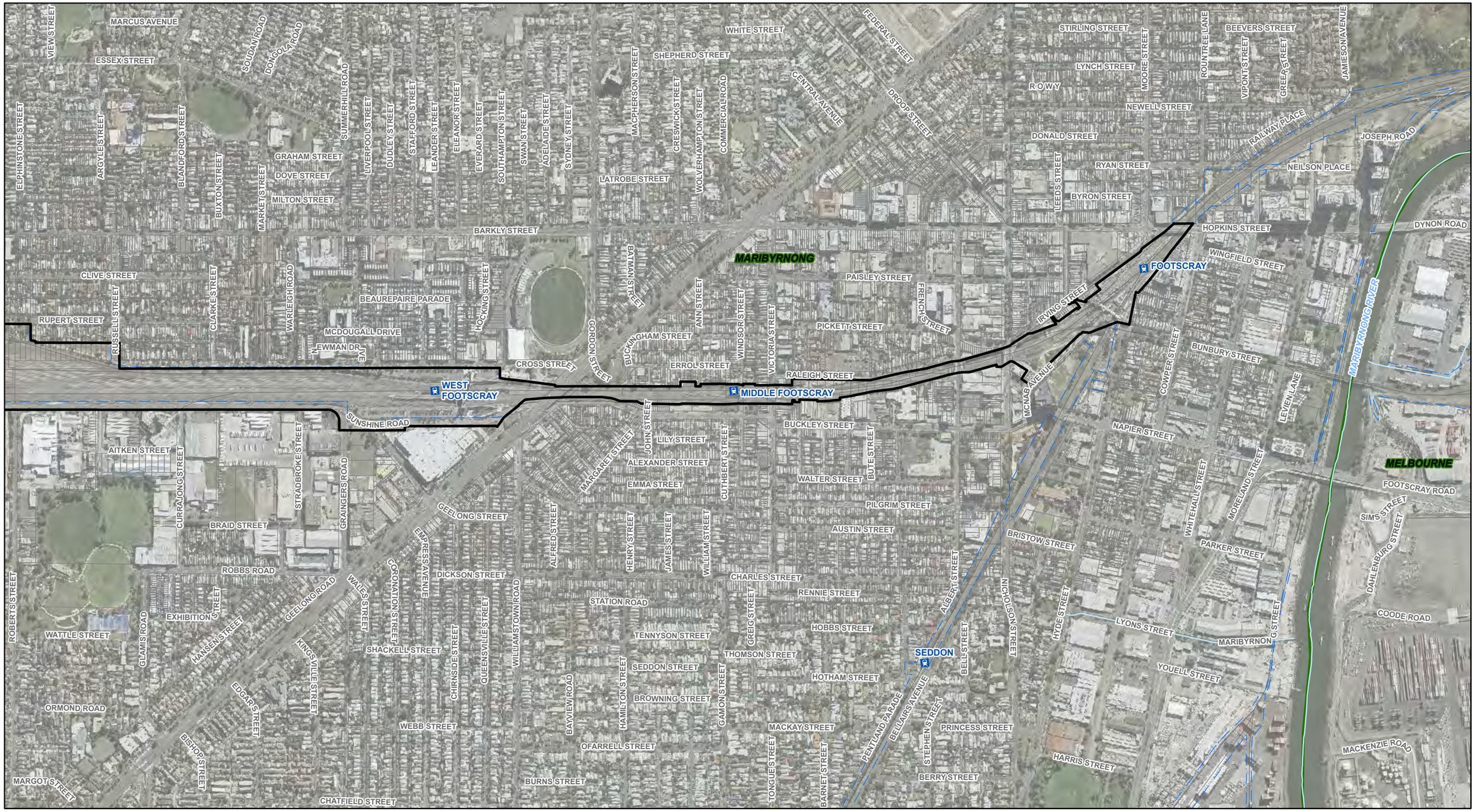

- Rail station
- Rail
- Watercourse
- Victrack Rail Reserve
- State Project Land
- Cadastre
- Local Government Area

Map 1 of 12

Data Sources:
AJMJV 2021
VicTrack 2021
Vicmap 2021
Aerial photo:
DELWP Apr. 2021

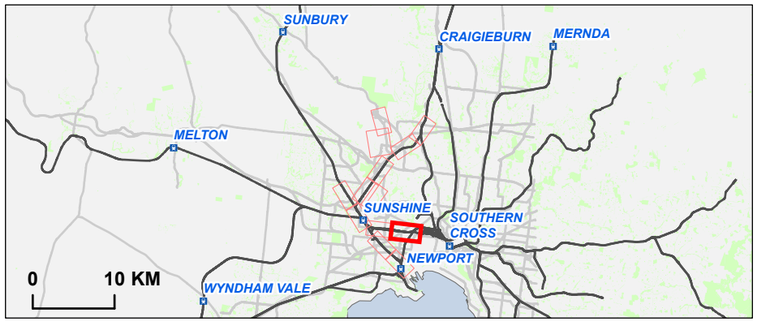

RAIL PROJECTS VICTORIA

AJM Joint Venture

aurecon JACOBS MOTT MACDONALD

Melbourne Airport Rail

Project Wide

State Project Land

Drawing Number:			Revision:
MAR-AJM-PWD-PWD-MAP-XLP-MMN-0490643			A.8
Drawn By:	Approved By:	Date:	Map Size:
R. Bernardo	N. Marshallsea	17/09/2021	A3

0 260 520
Metres
Coordinate System: GDA 1994 MGA Zone 55

C:\Users\regine.bernardo\AJMJV\MAR GIS Team - Documents\640_Site_Plans\VRIP_0368_Planning_EE_ActReferralApplication\VRIP_0368_Planning_EE_ActReferralApplication.aprx

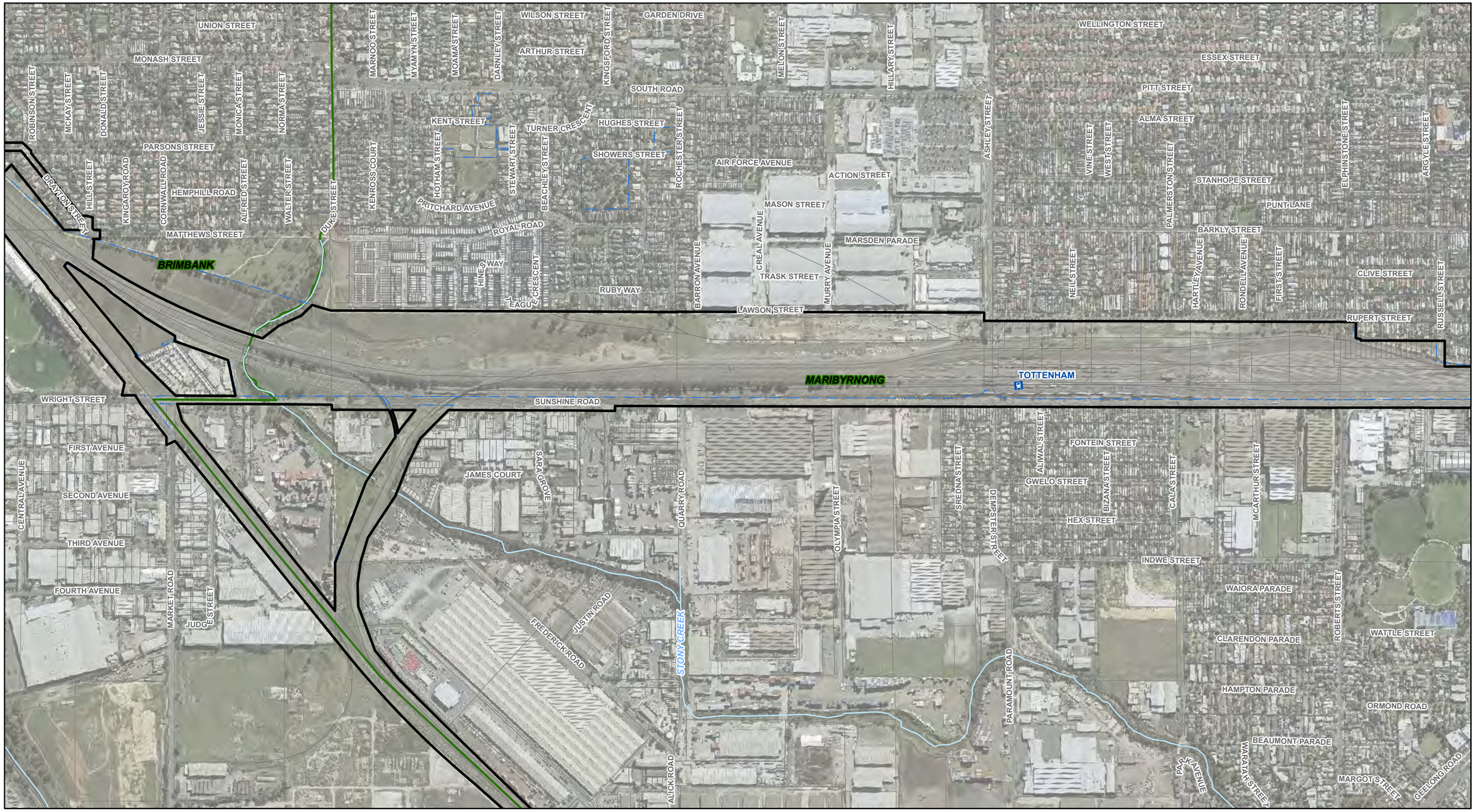

- Rail station
- Rail
- Watercourse
- Victrack Rail Reserve
- State Project Land
- Cadastre
- Local Government Area

Map 2 of 12

Data Sources:
AJMJV 2021
VicTrack 2021
Vicmap 2021
Aerial photo:
DELWP Apr. 2021

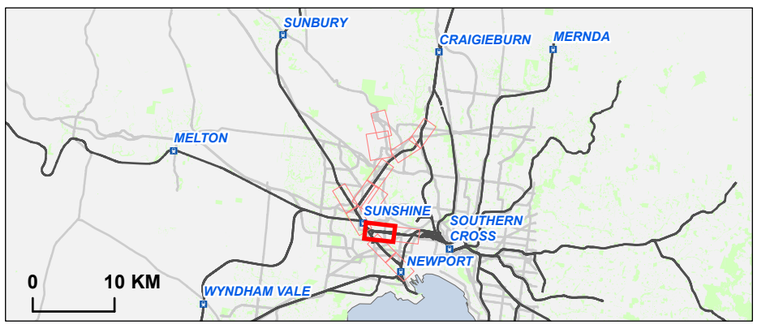

RAIL PROJECTS VICTORIA

AJM Joint Venture

aurecon JACOBS MOTT MACDONALD

Melbourne Airport Rail

Project Wide

State Project Land

Drawing Number:			Revision:
MAR-AJM-PWD-PWD-MAP-XLP-MMN-0490643			A.8
Drawn By: R. Bernardo	Approved By: N. Marshallsea	Date: 17/09/2021	Map Size: A3

0 260 520
Metres
Coordinate System: GDA 1994 MGA Zone 55

C:\Users\regine.bernardo\AJMJV\MAR GIS Team - Documents\640_Site_Plans\VRIP_0368_Planning_EE_ActReferralApplication\VRIP_0368_Planning_EE_ActReferralApplication.aprx

- Rail station
- Rail
- Watercourse
- Victrack Rail Reserve
- State Project Land
- Cadastre
- Local Government Area

Map 3 of 12

Data Sources:
AJMJV 2021
VicTrack 2021
Vicmap 2021
Aerial photo:
DELWP Apr. 2021

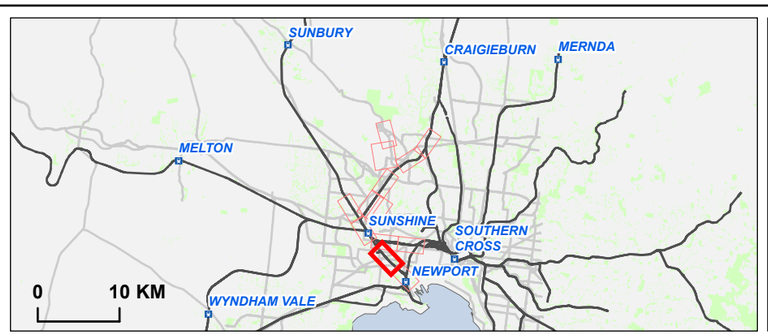

RAIL PROJECTS VICTORIA

AJM Joint Venture

aurecon JACOBS MOTT MACDONALD

Melbourne Airport Rail

Project Wide

State Project Land

Drawing Number:			Revision:
MAR-AJM-PWD-PWD-MAP-XLP-MMN-0490643			A.8
Drawn By:	Approved By:	Date:	Map Size:
R. Bernardo	N. Marshallsea	17/09/2021	A3

0 260 520
Metres
Coordinate System: GDA 1994 MGA Zone 55

C:\Users\regine.bernardo\AJMJV\MAR GIS Team - Documents\640_Site_Plans\VRIP_0368_Planning_EE_ActReferralApplication\VRIP_0368_Planning_EE_ActReferralApplication.aprx

- Rail station
- Rail
- Watercourse
- Victrack Rail Reserve
- State Project Land
- Cadastre
- Local Government Area

Map 4 of 12

Data Sources:
AJMJV 2021
VicTrack 2021
Vicmap 2021
Aerial photo:
DELWP Apr. 2021

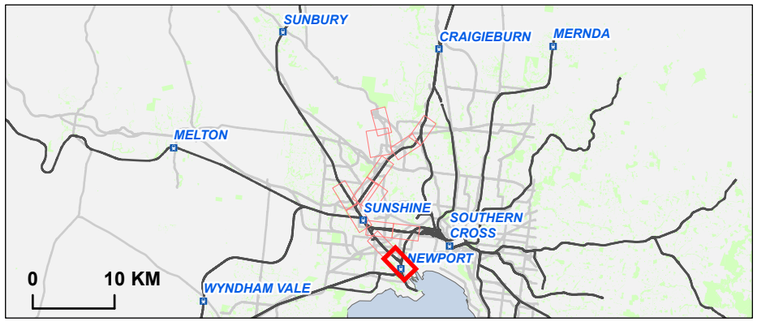

RAIL PROJECTS VICTORIA

AJM Joint Venture

aurecon
JACOBS
MOTT MACDONALD

Melbourne Airport Rail

Project Wide

State Project Land

Drawing Number:			Revision:
MAR-AJM-PWD-PWD-MAP-XLP-MMN-0490643			A.8
Drawn By:	Approved By:	Date:	Map Size:
R. Bernardo	N. Marshallsea	17/09/2021	A3

0 260 520
Metres

Coordinate System: GDA 1994 MGA Zone 55

C:\Users\regine.bernardo\AJMJV\MAR GIS Team - Documents\640_Site_Plans\VRIP_0368_Planning_EE_ActReferralApplication\VRIP_0368_Planning_EE_ActReferralApplication.aprx

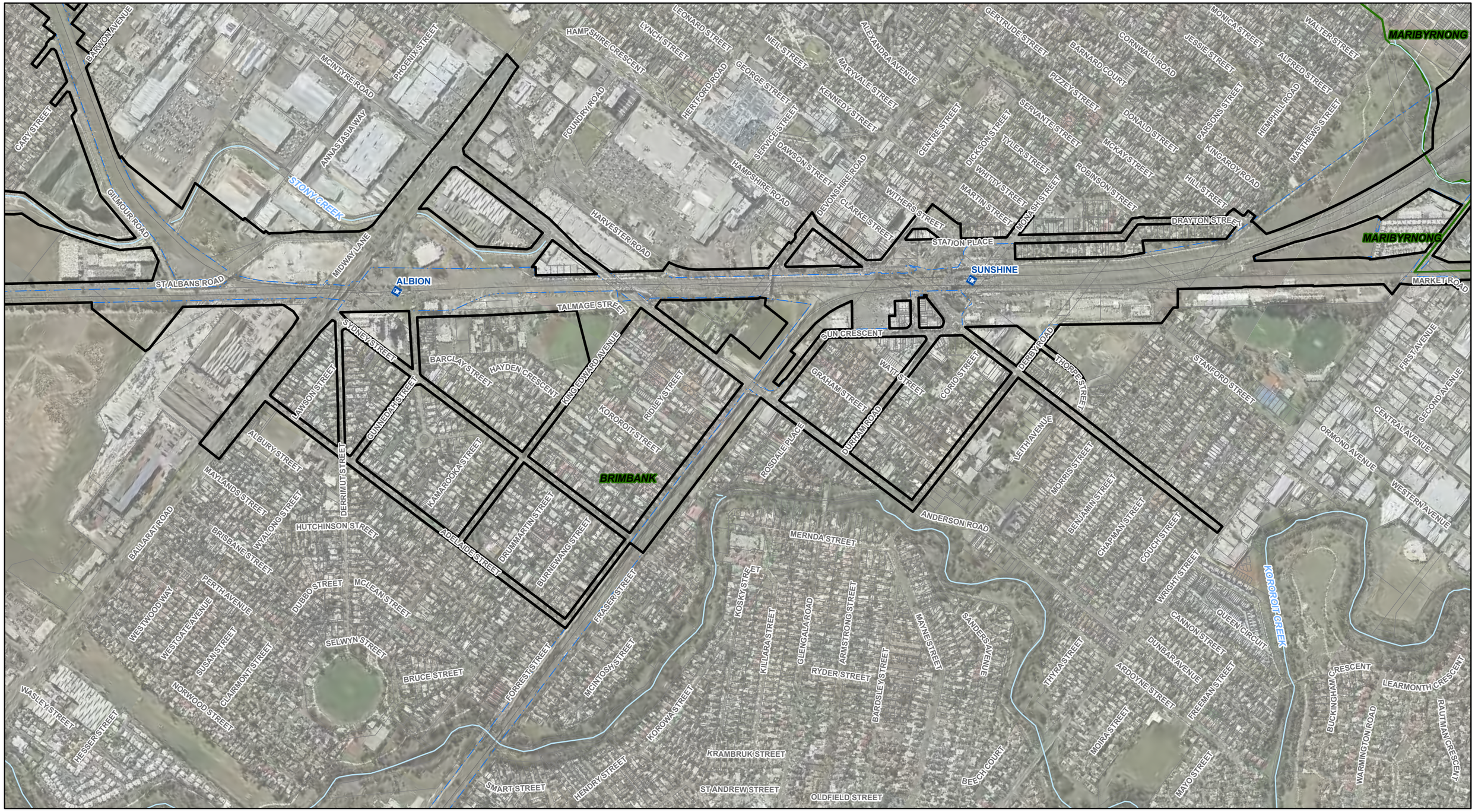

- Rail station
- Rail
- Watercourse
- Victrack Rail Reserve
- State Project Land
- Cadastre
- Local Government Area

Map 5 of 12

Data Sources:
AJMJV 2021
VicTrack 2021
Vicmap 2021
Aerial photo:
DELWP Apr. 2021

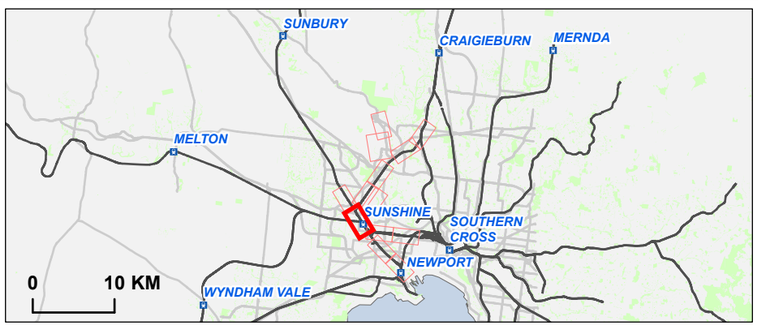

RAIL PROJECTS VICTORIA

AJM Joint Venture

aurecon JACOBS MOTT MACDONALD

Melbourne Airport Rail

Project Wide

State Project Land

Drawing Number:			Revision:
MAR-AJM-PWD-PWD-MAP-XLP-MMN-0490643			A.8
Drawn By: R. Bernardo	Approved By: N. Marshallsea	Date: 17/09/2021	Map Size: A3

0 260 520
Metres
Coordinate System: GDA 1994 MGA Zone 55

C:\Users\regine.bernardo\AJMJV\MAR GIS Team - Documents\640_Site_Plans\VRIP_0368_Planning_EE_ActReferralApplication\VRIP_0368_Planning_EE_ActReferralApplication.aprx

Rail station
Rail
Watercourse
Victrack Rail Reserve
State Project Land
Cadastre
Local Government Area

Map 6 of 12

Data Sources:
AJMJV 2021
VicTrack 2021
Vicmap 2021
Aerial photo:
DELWP Apr. 2021

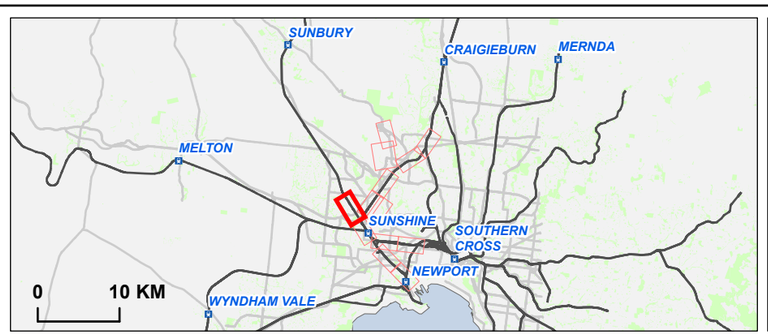

Melbourne Airport Rail
Project Wide
State Project Land

Drawing Number:			Revision:
MAR-AJM-PWD-PWD-MAP-XLP-MMN-0490643			A.8
Drawn By:	Approved By:	Date:	Map Size:
R. Bernardo	N. Marshallsea	17/09/2021	A3

0 260 520
Metres
Coordinate System: GDA 1994 MGA Zone 55

C:\Users\regine.bernardo\AJMJV\MAR GIS Team - Documents\640_Site_Plans\VRIP_0368_Planning_EE_ActReferralApplication\VRIP_0368_Planning_EE_ActReferralApplication.aprx

- Rail station
- Rail
- Watercourse
- Victrack Rail Reserve
- State Project Land
- Cadastre
- Local Government Area

Map 7 of 12

Data Sources:
AJMJV 2021
VicTrack 2021
Vicmap 2021
Aerial photo:
DELWP Apr. 2021

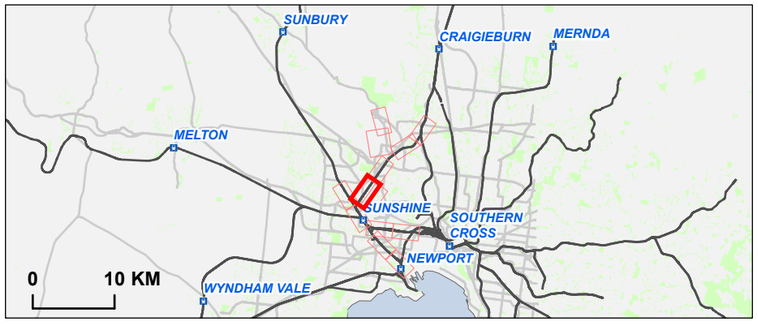

RAIL PROJECTS VICTORIA

AJM Joint Venture

aurecon JACOBS MOTT MACDONALD

Melbourne Airport Rail

Project Wide

State Project Land

Drawing Number:			Revision:
MAR-AJM-PWD-PWD-MAP-XLP-MMN-0490643			A.8
Drawn By:	Approved By:	Date:	Map Size:
R. Bernardo	N. Marshallsea	17/09/2021	A3

0 260 520
Metres
Coordinate System: GDA 1994 MGA Zone 55

C:\Users\regine.bernardo\AJMJV\MAR GIS Team - Documents\640_Site_Plans\VRIP_0368_Planning_EE_ActReferralApplication\VRIP_0368_Planning_EE_ActReferralApplication.aprx

- Rail station
- Rail
- Watercourse
- Victrack Rail Reserve
- State Project Land
- Cadastre
- Local Government Area

Map 8 of 12

Data Sources:
AJMJV 2021
VicTrack 2021
Vicmap 2021
Aerial photo:
DELWP Apr. 2021

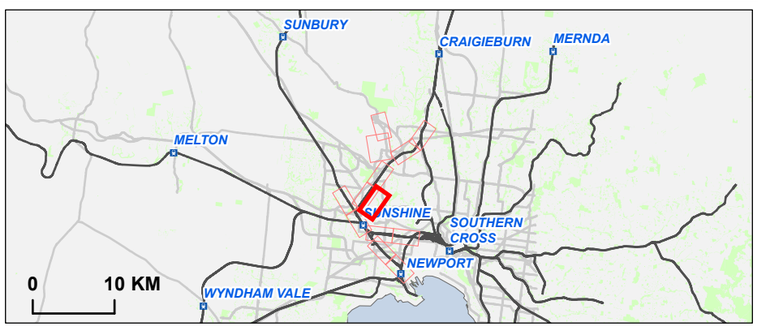

RAIL PROJECTS VICTORIA

AJM Joint Venture

aurecon
JACOBS
MOTT MACDONALD

Melbourne Airport Rail

Project Wide

State Project Land

Drawing Number:			Revision:
MAR-AJM-PWD-PWD-MAP-XLP-MMN-0490643			A.8
Drawn By:	Approved By:	Date:	Map Size:
R. Bernardo	N. Marshallsea	17/09/2021	A3

0 260 520
Metres
Coordinate System: GDA 1994 MGA Zone 55

C:\Users\regine.bernardo\AJMJV\MAR GIS Team - Documents\640_Site_Plans\VRIP_0368_Planning_EE_ActReferralApplication\VRIP_0368_Planning_EE_ActReferralApplication.aprx

MARIBYRNONG RIVER
CEMETERY ROAD
CALDER FREEWAY
FLINDERS STREET
VICTORY STREET
COLLINSON STREET
KINGSTON STREET
SPENCE STREET
RANDWICK DRIVE
BEVERAGE DRIVE
THOR COURT
BRIMBANK ROAD
DODDS ROAD
KEILOR PARK DRIVE
COMMERCIAL PLACE
BRIMBANK
ELIZA STREET
SWAN STREET
EREBUS STREET
RUSSELTON STREET
BECK STREET
SPRINT STREET
SNOW STREET
LATROBE STREET
STEELE COURT
FULLARTON ROAD
SELL STREET
WESTERN RING ROAD
DISNEY AVENUE
WILLIAMS AVENUE
BECKETT AVENUE
BAILEY AVENUE
LEMMON AVENUE
SLATER PARADE
WEBBER PARADE
CAIN AVENUE
TERROR STREET
MOYANGUL DRIVE
STERLING DRIVE
GRANTCHESTER AVENUE
PROSPECT DRIVE
ROSTELLA CRESCENT
BEREMBONG DRIVE
CUNGARLAW DRIVE
CUDGEWA PLACE
BORVA DRIVE
TUPPAL PLACE
BORDER DRIVE
HASSETT CRESCENT
URANA DRIVE
WUNNAMURRA DRIVE
WOORIGOLEEN DRIVE
WONGANELLA DRIVE
KNIGHTON AVENUE
PARER ROAD
HILBERT ROAD
HARRINGTON ROAD
ROBERTS ROAD
MALLINSON COURT
KINGSLEY ROAD
HILLSIDE GROVE
HEATHERLEA CRESCENT
CECELIA DRIVE
NORWOOD DRIVE
THE STRAND
EASTLEIGH AVENUE
WEST GATEWAY
PARKDRIVE
ARCADE WAY
RIM CROSS DRIVE
RIVERSIDE PLACE
RIVER DRIVE
THE CROSSWAY
PARKSIDE AVENUE
BELLARINE AVENUE
REGENT STREET
LAURICELLA AVENUE
JEFFREY STREET
MOONEE VALLEY
DARLING CLOSE
CHARRELLA PLACE
BENAUD CLOSE
MILLEARA ROAD
WARREN COURT
HENRY STREET
NOGA AVENUE
PAUL AVENUE
DENNIS AVENUE
RONALD GROVE
SHELLEY STREET
CLARKS ROAD
WYONG STREET
WINGARA AVENUE
CENTREWAY
NYAH STREET
MARKS STREET
MOORNA DRIVE
STEELE CREEK
WOORITE PLACE
KEILOR ROAD
RACHELLE ROAD

- Rail station
- Rail
- Watercourse
- Victrack Rail Reserve
- State Project Land
- Cadastre
- Local Government Area

Map 9 of 12

Data Sources:
AJMJV 2021
VicTrack 2021
Vicmap 2021
Aerial photo:
DELWP Apr. 2021

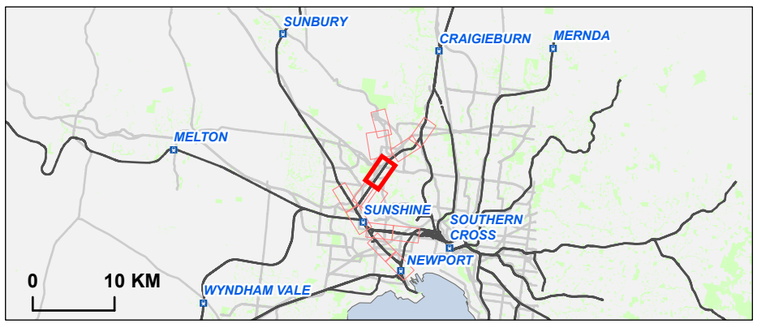

RAIL PROJECTS VICTORIA

AJM Joint Venture

aurecon
JACOBS
MOTT MACDONALD

Melbourne Airport Rail

Project Wide

State Project Land

Drawing Number:			Revision:
MAR-AJM-PWD-PWD-MAP-XLP-MMN-0490643			A.8
Drawn By:	Approved By:	Date:	Map Size:
R. Bernardo	N. Marshallsea	17/09/2021	A3

0 260 520
Metres
Coordinate System: GDA 1994 MGA Zone 55

C:\Users\regine.bernardo\AJMJV\MAR GIS Team - Documents\640_Site_Plans\VRIP_0368_Planning_EE_ActReferralApplication\VRIP_0368_Planning_EE_ActReferralApplication.aprx

Rail station
Rail
Watercourse
Victrack Rail Reserve
State Project Land
Cadastre
Local Government Area

Map 10 of 12

Data Sources:
AJMJV 2021
VicTrack 2021
Vicmap 2021
Aerial photo:
DELWP Apr. 2021

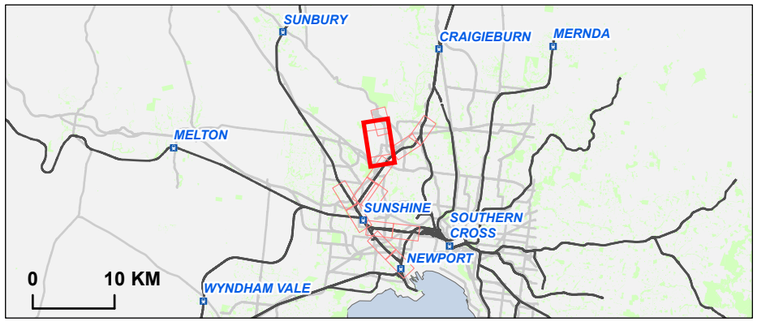

Melbourne Airport Rail

Project Wide

State Project Land

Drawing Number:			Revision:
MAR-AJM-PWD-PWD-MAP-XLP-MMN-0490643			A.8
Drawn By:	Approved By:	Date:	Map Size:
R. Bernardo	N. Marshallsea	17/09/2021	A3

0 400 800
Metres
Coordinate System: GDA 1994 MGA Zone 55

C:\Users\regine.bernardo\AJMJV\MAR GIS Team - Documents\640_Site_Plans\VRIP_0368_Planning_EE_ActReferralApplication\VRIP_0368_Planning_EE_ActReferralApplication.aprx

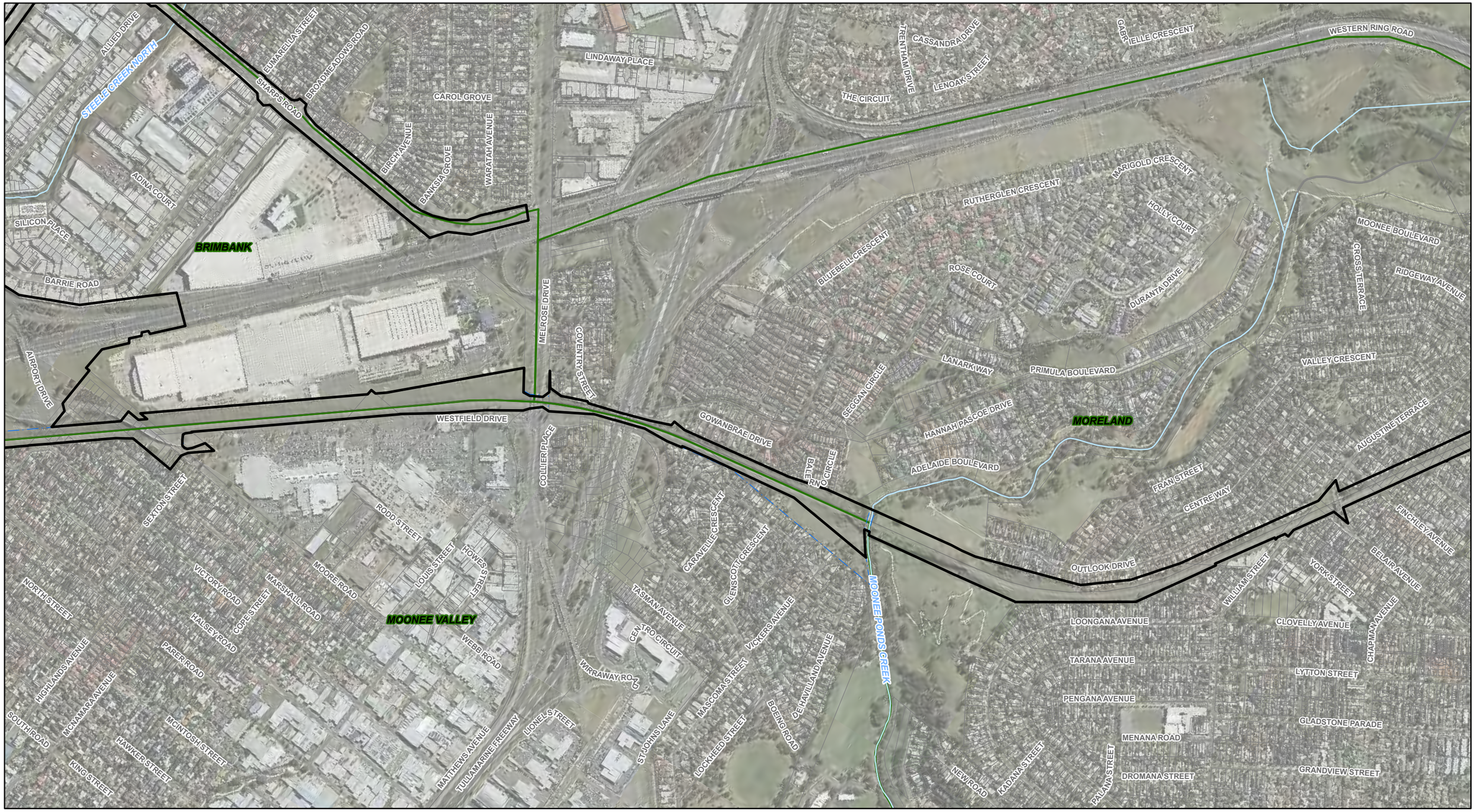

Rail station
Rail
Watercourse
Victrack Rail Reserve
State Project Land
Cadastre
Local Government Area

Map 11 of 12

Data Sources:
AJMJV 2021
VicTrack 2021
Vicmap 2021
Aerial photo:
DELWP Apr. 2021

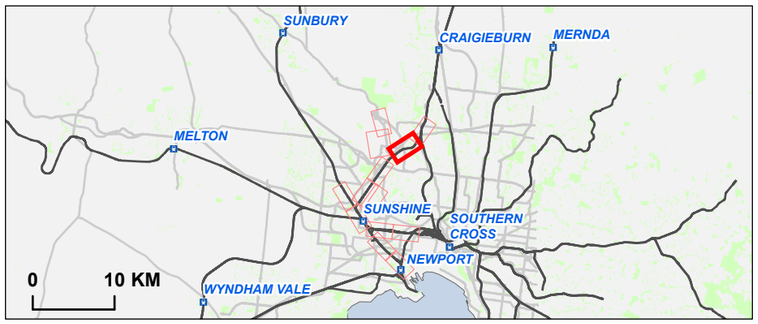

RAIL PROJECTS VICTORIA

AJM Joint Venture

aurecon
JACOBS
MOTT MACDONALD

Melbourne Airport Rail

Project Wide

State Project Land

Drawing Number:			Revision:
MAR-AJM-PWD-PWD-MAP-XLP-MMN-0490643			A.8
Drawn By:	Approved By:	Date:	Map Size:
R. Bernardo	N. Marshallsea	17/09/2021	A3

0 260 520
Metres
Coordinate System: GDA 1994 MGA Zone 55

C:\Users\regine.bernardo\AJMJV\MAR GIS Team - Documents\640_Site_Plans\VRIP_0368_Planning_EE_ActReferralApplication\VRIP_0368_Planning_EE_ActReferralApplication.aprx

- Rail station
- Rail
- Watercourse
- Victrack Rail Reserve
- State Project Land
- Cadastre
- Local Government Area

Map 12 of 12

Data Sources:
AJMJV 2021
VicTrack 2021
Vicmap 2021
Aerial photo:
DELWP Apr. 2021

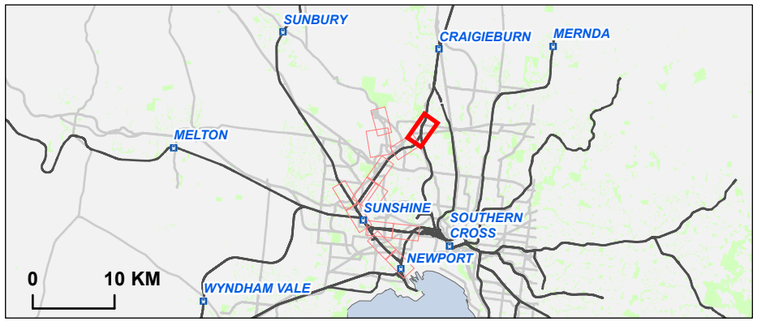

RAIL PROJECTS VICTORIA

AJM Joint Venture

aurecon JACOBS MOTT MACDONALD

Melbourne Airport Rail

Project Wide

State Project Land

Drawing Number:			Revision:
MAR-AJM-PWD-PWD-MAP-XLP-MMN-0490643			A.8
Drawn By:	Approved By:	Date:	Map Size:
R. Bernardo	N. Marshallsea	17/09/2021	A3

0 260 520
Metres
Coordinate System: GDA 1994 MGA Zone 55

C:\Users\regine.bernardo\AJMJV\MAR GIS Team - Documents\640_Site_Plans\VRIP_0368_Planning_EE_ActReferralApplication\VRIP_0368_Planning_EE_ActReferralApplication.aprx