












**LEGEND**

	<b>Infrastructure</b>		<b>Electrical Infrastructure</b>		<b>Photo Locations</b>
	Site Boundary		Substation		Photo View Point Location
	Quarry		132kV Overhead Line		
	Met Mast		Underground Cables		
	Wind Turbine				
	Site Access Track				

<b>COMPANY</b> WILLATOOK WIND FARM PTY LTD			
<b>TITLE</b> FIGURE 6 PHOTO LOCATIONS & SITE PHOTOS			
<b>DATE</b>	17 SEP 2018	<b>DRAWN BY</b>	D.PEAKE
<b>JOB NO.</b>	090301	<b>CHECKED BY</b>	R.BARKER
<b>DWG NO.</b>	348	<b>SHEET</b>	1 OF 1
<b>REVISION</b>	B	<b>SIZE</b>	A3
<b>VERSION</b>	3	<b>PROJECTION</b>	Australia MGA94 (54)
<b>SCALE</b>	0 1:74000 4 km		





**Viewpoint WT05** - View east to south from Kangertong Road



**Viewpoint WT09** - View east south east to south from Woolsthorpe Heywood Road



**Viewpoint WT10** - View east to south from Woolsthorpe Heywood Road



**Viewpoint WT11** - View north west to north east from Tarrone Lane



**Viewpoint WT13** - View north west to north from Tarrone North Road



**Viewpoint WT16** - View south west to north west from Malseeds Road