









# Jarrah St, Wodonga Site - Proposed Planning Scheme Zones

-  Jarrah St Site
-  Property Boundary
-  General Residential Zone
-  Public Use Zone - Education
-  Public Park and Recreation Zone
-  Mixed Use Zone
-  Road Zone Category 1
-  Road Zone Category 2

