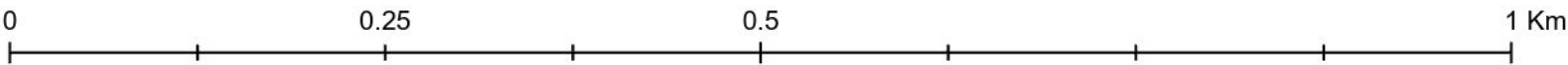


Falls to Hotham Alpine Crossing - Project Footprint



- Legend
- FHAC Overnights
- Overnight Node
- FHAC Project Footprint
- Avoidance Area
 - Disturbance Area



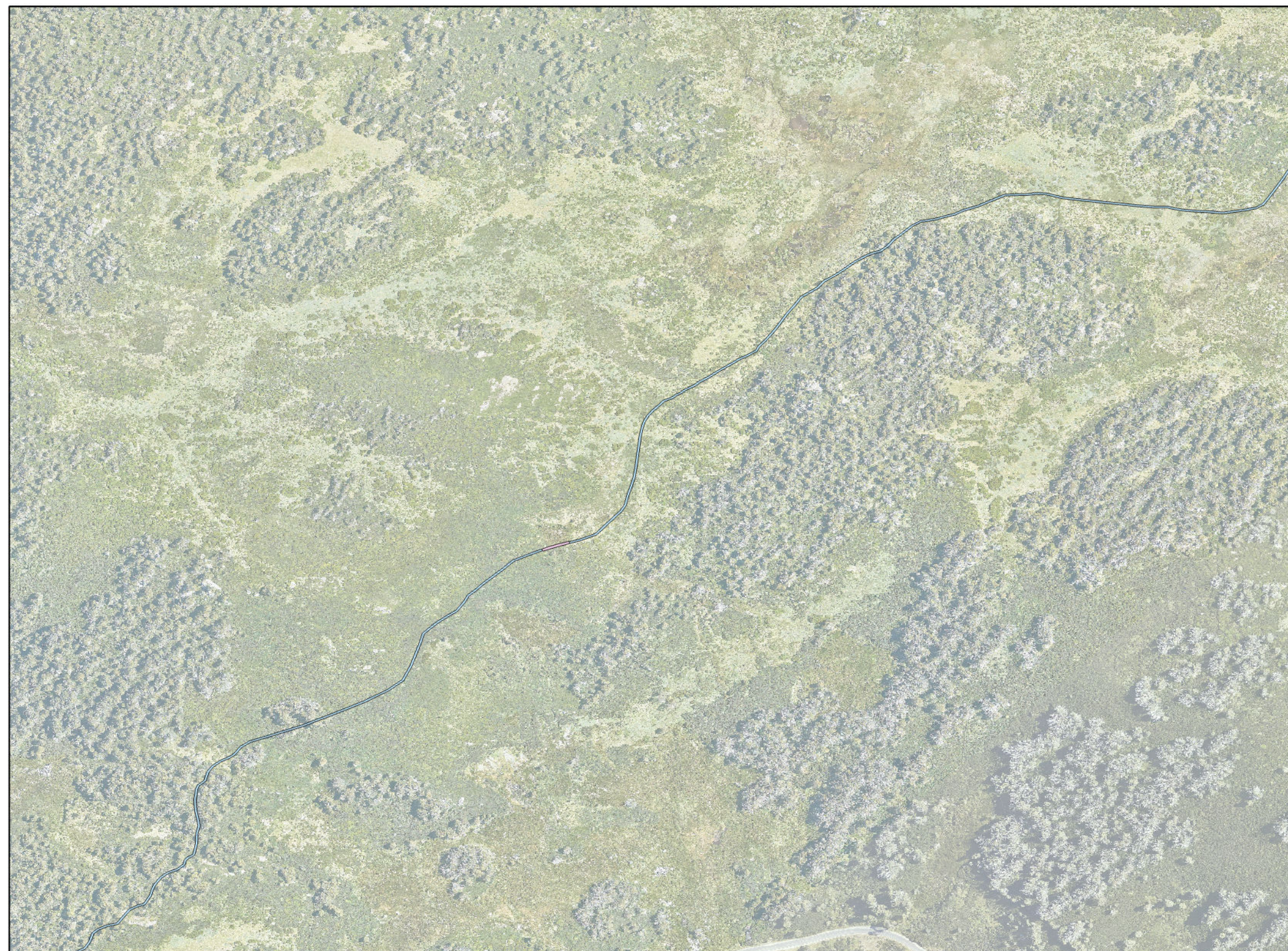
Map 1 of 40 as per mini map
AERIAL PHOTOGRAPHY DATED FEBRUARY 2023
Printed on 26/11/2025



- NOTE 1
TRAIL WORK TREATMENTS WILL OCCUR WITHIN NOMINATED TRAIL SECTIONS ONLY WHERE REQUIRED TO ADDRESS ENVIRONMENTAL SENSITIVITIES AND/OR USER EXPERIENCE.
- NOTE 2
PRE-CONSTRUCTION SURVEY(S), MICRO-SITING WHERE PRACTICAL AND DEVELOPMENT OF A CONSTRUCTION ENVIRONMENTAL MANAGEMENT PLAN WILL OCCUR.
- NOTE 3
FOR DETAILED INFORMATION ON TRAIL TREATMENTS AND SPECIFICATIONS, INCLUDING CONSTRUCTION DISTURBANCE WIDTHS, REFER TO DOCUMENT ATT-03_FHAC DRAWINGPLANS – PAGES 35–43.
- NOTE 4
ANY DISTURBANCE THROUGH CONSTRUCTION, INCLUDING LAYDOWN AREAS, WILL OCCUR WITHIN THE EXISTING TRAIL FOOTPRINT AND IDENTIFIED DISTURBANCE BUFFER AREA ALONG THE TRAIL BASED ON REQUIRED WORKS.

Disclaimer: Parks Victoria does not guarantee that this data is without flaw of any kind and therefore disclaims all liability which may arise from you relying on this information.
Data source acknowledgements: State Digital Mapbase. The State of Victoria and the Department of Environment, Energy and Climate Action.

Falls to Hotham Alpine Crossing - Project Footprint




Legend

FHAC Overnights



FHAC Project Footprint



Map 2 of 40 as per mini map

AERIAL PHOTOGRAPHY DATED FEBRUARY 2023

Printed on 26/11/2025



- NOTE 1**
TRAIL WORK TREATMENTS WILL OCCUR WITHIN NOMINATED TRAIL SECTIONS ONLY WHERE REQUIRED TO ADDRESS ENVIRONMENTAL SENSITIVITIES AND/OR USER EXPERIENCE.
- NOTE 2**
PRE-CONSTRUCTION SURVEY(S), MICRO-SITING WHERE PRACTICAL AND DEVELOPMENT OF A CONSTRUCTION ENVIRONMENTAL MANAGEMENT PLAN WILL OCCUR.
- NOTE 3**
FOR DETAILED INFORMATION ON TRAIL TREATMENTS AND SPECIFICATIONS, INCLUDING CONSTRUCTION DISTURBANCE WIDTHS, REFER TO DOCUMENT ATT-03_FHAC DRAWINGPLANS – PAGES 35–43.
- NOTE 4**
ANY DISTURBANCE THROUGH CONSTRUCTION, INCLUDING LAYDOWN AREAS, WILL OCCUR WITHIN THE EXISTING TRAIL FOOTPRINT AND IDENTIFIED DISTURBANCE BUFFER AREA ALONG THE TRAIL BASED ON REQUIRED WORKS.

Falls to Hotham Alpine Crossing - Project Footprint




Legend

FHAC Overnights



FHAC Project Footprint



Map 3 of 40 as per mini map

AERIAL PHOTOGRAPHY DATED FEBRUARY 2023

Printed on 26/11/2025



- NOTE 1**
TRAIL WORK TREATMENTS WILL OCCUR WITHIN NOMINATED TRAIL SECTIONS ONLY WHERE REQUIRED TO ADDRESS ENVIRONMENTAL SENSITIVITIES AND/OR USER EXPERIENCE.
- NOTE 2**
PRE-CONSTRUCTION SURVEY(S), MICRO-SITING WHERE PRACTICAL AND DEVELOPMENT OF A CONSTRUCTION ENVIRONMENTAL MANAGEMENT PLAN WILL OCCUR.
- NOTE 3**
FOR DETAILED INFORMATION ON TRAIL TREATMENTS AND SPECIFICATIONS, INCLUDING CONSTRUCTION DISTURBANCE WIDTHS, REFER TO DOCUMENT ATT-03_FHAC DRAWINGPLANS – PAGES 35–43.
- NOTE 4**
ANY DISTURBANCE THROUGH CONSTRUCTION, INCLUDING LAYDOWN AREAS, WILL OCCUR WITHIN THE EXISTING TRAIL FOOTPRINT AND IDENTIFIED DISTURBANCE BUFFER AREA ALONG THE TRAIL BASED ON REQUIRED WORKS.

Falls to Hotham Alpine Crossing - Project Footprint




Legend

FHAC Overnights



FHAC Project Footprint



Map 4 of 40 as per mini map

AERIAL PHOTOGRAPHY DATED FEBRUARY 2023

Printed on 26/11/2025



- NOTE 1**
TRAIL WORK TREATMENTS WILL OCCUR WITHIN NOMINATED TRAIL SECTIONS ONLY WHERE REQUIRED TO ADDRESS ENVIRONMENTAL SENSITIVITIES AND/OR USER EXPERIENCE.
- NOTE 2**
PRE-CONSTRUCTION SURVEY(S), MICRO-SITING WHERE PRACTICAL AND DEVELOPMENT OF A CONSTRUCTION ENVIRONMENTAL MANAGEMENT PLAN WILL OCCUR.
- NOTE 3**
FOR DETAILED INFORMATION ON TRAIL TREATMENTS AND SPECIFICATIONS, INCLUDING CONSTRUCTION DISTURBANCE WIDTHS, REFER TO DOCUMENT ATT-03_FHAC DRAWINGPLANS – PAGES 35–43.
- NOTE 4**
ANY DISTURBANCE THROUGH CONSTRUCTION, INCLUDING LAYDOWN AREAS, WILL OCCUR WITHIN THE EXISTING TRAIL FOOTPRINT AND IDENTIFIED DISTURBANCE BUFFER AREA ALONG THE TRAIL BASED ON REQUIRED WORKS.

Falls to Hotham Alpine Crossing - Project Footprint




Legend

FHAC Overnights



FHAC Project Footprint



Map 5 of 40 as per mini map


AERIAL PHOTOGRAPHY DATED FEBRUARY 2023

Printed on 26/11/2025



- NOTE 1**
TRAIL WORK TREATMENTS WILL OCCUR WITHIN NOMINATED TRAIL SECTIONS ONLY WHERE REQUIRED TO ADDRESS ENVIRONMENTAL SENSITIVITIES AND/OR USER EXPERIENCE.
- NOTE 2**
PRE-CONSTRUCTION SURVEY(S), MICRO-SITING WHERE PRACTICAL AND DEVELOPMENT OF A CONSTRUCTION ENVIRONMENTAL MANAGEMENT PLAN WILL OCCUR.
- NOTE 3**
FOR DETAILED INFORMATION ON TRAIL TREATMENTS AND SPECIFICATIONS, INCLUDING CONSTRUCTION DISTURBANCE WIDTHS, REFER TO DOCUMENT ATT-03_FHAC DRAWINGPLANS – PAGES 35–43.
- NOTE 4**
ANY DISTURBANCE THROUGH CONSTRUCTION, INCLUDING LAYDOWN AREAS, WILL OCCUR WITHIN THE EXISTING TRAIL FOOTPRINT AND IDENTIFIED DISTURBANCE BUFFER AREA ALONG THE TRAIL BASED ON REQUIRED WORKS.

Falls to Hotham Alpine Crossing - Project Footprint




Legend

FHAC Overnights



FHAC Project Footprint



Map 6 of 40 as per mini map


AERIAL PHOTOGRAPHY DATED FEBRUARY 2023

Printed on 26/11/2025



- NOTE 1**
TRAIL WORK TREATMENTS WILL OCCUR WITHIN NOMINATED TRAIL SECTIONS ONLY WHERE REQUIRED TO ADDRESS ENVIRONMENTAL SENSITIVITIES AND/OR USER EXPERIENCE.
- NOTE 2**
PRE-CONSTRUCTION SURVEY(S), MICRO-SITING WHERE PRACTICAL AND DEVELOPMENT OF A CONSTRUCTION ENVIRONMENTAL MANAGEMENT PLAN WILL OCCUR.
- NOTE 3**
FOR DETAILED INFORMATION ON TRAIL TREATMENTS AND SPECIFICATIONS, INCLUDING CONSTRUCTION DISTURBANCE WIDTHS, REFER TO DOCUMENT ATT-03_FHAC DRAWINGPLANS – PAGES 35–43.
- NOTE 4**
ANY DISTURBANCE THROUGH CONSTRUCTION, INCLUDING LAYDOWN AREAS, WILL OCCUR WITHIN THE EXISTING TRAIL FOOTPRINT AND IDENTIFIED DISTURBANCE BUFFER AREA ALONG THE TRAIL BASED ON REQUIRED WORKS.

Falls to Hotham Alpine Crossing - Project Footprint



- Legend
- FHAC Overnights
- Overnight Node
- FHAC Project Footprint
- Avoidance Area
 - Disturbance Area

NOTE 1
TRAIL WORK TREATMENTS WILL OCCUR WITHIN NOMINATED TRAIL SECTIONS ONLY WHERE REQUIRED TO ADDRESS ENVIRONMENTAL SENSITIVITIES AND/OR USER EXPERIENCE.

NOTE 2
PRE-CONSTRUCTION SURVEY(S), MICRO-SITING WHERE PRACTICAL AND DEVELOPMENT OF A CONSTRUCTION ENVIRONMENTAL MANAGEMENT PLAN WILL OCCUR.

NOTE 3
FOR DETAILED INFORMATION ON TRAIL TREATMENTS AND SPECIFICATIONS, INCLUDING CONSTRUCTION DISTURBANCE WIDTHS, REFER TO DOCUMENT ATT-03_FHAC DRAWINGPLANS – PAGES 35–43.

NOTE 4
ANY DISTURBANCE THROUGH CONSTRUCTION, INCLUDING LAYDOWN AREAS, WILL OCCUR WITHIN THE EXISTING TRAIL FOOTPRINT AND IDENTIFIED DISTURBANCE BUFFER AREA ALONG THE TRAIL BASED ON REQUIRED WORKS.



Map 7 of 40 as per mini map
AERIAL PHOTOGRAPHY DATED FEBRUARY 2023
Printed on 26/11/2025

Disclaimer: Parks Victoria does not guarantee that this data is without flaw of any kind and therefore disclaims all liability which may arise from you relying on this information.
Data source acknowledgements: State Digital Mapbase. The State of Victoria and the Department of Environment, Energy and Climate Action.



Falls to Hotham Alpine Crossing - Project Footprint




Legend

FHAC Overnights



FHAC Project Footprint



Map 8 of 40 as per mini map

AERIAL PHOTOGRAPHY DATED FEBRUARY 2023

Printed on 26/11/2025



- NOTE 1**
TRAIL WORK TREATMENTS WILL OCCUR WITHIN NOMINATED TRAIL SECTIONS ONLY WHERE REQUIRED TO ADDRESS ENVIRONMENTAL SENSITIVITIES AND/OR USER EXPERIENCE.
- NOTE 2**
PRE-CONSTRUCTION SURVEY(S), MICRO-SITING WHERE PRACTICAL AND DEVELOPMENT OF A CONSTRUCTION ENVIRONMENTAL MANAGEMENT PLAN WILL OCCUR.
- NOTE 3**
FOR DETAILED INFORMATION ON TRAIL TREATMENTS AND SPECIFICATIONS, INCLUDING CONSTRUCTION DISTURBANCE WIDTHS, REFER TO DOCUMENT ATT-03_FHAC DRAWINGPLANS – PAGES 35–43.
- NOTE 4**
ANY DISTURBANCE THROUGH CONSTRUCTION, INCLUDING LAYDOWN AREAS, WILL OCCUR WITHIN THE EXISTING TRAIL FOOTPRINT AND IDENTIFIED DISTURBANCE BUFFER AREA ALONG THE TRAIL BASED ON REQUIRED WORKS.

Falls to Hotham Alpine Crossing - Project Footprint




Legend

FHAC Overnights



FHAC Project Footprint



Map 9 of 40 as per mini map


AERIAL PHOTOGRAPHY DATED FEBRUARY 2023

Printed on 26/11/2025



- NOTE 1**
TRAIL WORK TREATMENTS WILL OCCUR WITHIN NOMINATED TRAIL SECTIONS ONLY WHERE REQUIRED TO ADDRESS ENVIRONMENTAL SENSITIVITIES AND/OR USER EXPERIENCE.
- NOTE 2**
PRE-CONSTRUCTION SURVEY(S), MICRO-SITING WHERE PRACTICAL AND DEVELOPMENT OF A CONSTRUCTION ENVIRONMENTAL MANAGEMENT PLAN WILL OCCUR.
- NOTE 3**
FOR DETAILED INFORMATION ON TRAIL TREATMENTS AND SPECIFICATIONS, INCLUDING CONSTRUCTION DISTURBANCE WIDTHS, REFER TO DOCUMENT ATT-03_FHAC DRAWINGPLANS – PAGES 35–43.
- NOTE 4**
ANY DISTURBANCE THROUGH CONSTRUCTION, INCLUDING LAYDOWN AREAS, WILL OCCUR WITHIN THE EXISTING TRAIL FOOTPRINT AND IDENTIFIED DISTURBANCE BUFFER AREA ALONG THE TRAIL BASED ON REQUIRED WORKS.

Falls to Hotham Alpine Crossing - Project Footprint




Legend

FHAC Overnights



FHAC Project Footprint



Map 10 of 40 as per mini map

AERIAL PHOTOGRAPHY DATED FEBRUARY 2023

Printed on 26/11/2025



NOTE 1

TRAIL WORK TREATMENTS WILL OCCUR WITHIN NOMINATED TRAIL SECTIONS ONLY WHERE REQUIRED TO ADDRESS ENVIRONMENTAL SENSITIVITIES AND/OR USER EXPERIENCE.

NOTE 2

PRE-CONSTRUCTION SURVEY(S), MICRO-SITING WHERE PRACTICAL AND DEVELOPMENT OF A CONSTRUCTION ENVIRONMENTAL MANAGEMENT PLAN WILL OCCUR.


NOTE 3

FOR DETAILED INFORMATION ON TRAIL TREATMENTS AND SPECIFICATIONS, INCLUDING CONSTRUCTION DISTURBANCE WIDTHS, REFER TO DOCUMENT ATT-03_FHAC DRAWINGPLANS – PAGES 35–43.

NOTE 4

ANY DISTURBANCE THROUGH CONSTRUCTION, INCLUDING LAYDOWN AREAS, WILL OCCUR WITHIN THE EXISTING TRAIL FOOTPRINT AND IDENTIFIED DISTURBANCE BUFFER AREA ALONG THE TRAIL BASED ON REQUIRED WORKS.

Falls to Hotham Alpine Crossing - Project Footprint




Legend

FHAC Overnights



FHAC Project Footprint



Map 11 of 40 as per mini map

AERIAL PHOTOGRAPHY DATED FEBRUARY 2023

Printed on 26/11/2025



- NOTE 1**
TRAIL WORK TREATMENTS WILL OCCUR WITHIN NOMINATED TRAIL SECTIONS ONLY WHERE REQUIRED TO ADDRESS ENVIRONMENTAL SENSITIVITIES AND/OR USER EXPERIENCE.
- NOTE 2**
PRE-CONSTRUCTION SURVEY(S), MICRO-SITING WHERE PRACTICAL AND DEVELOPMENT OF A CONSTRUCTION ENVIRONMENTAL MANAGEMENT PLAN WILL OCCUR.
- NOTE 3**
FOR DETAILED INFORMATION ON TRAIL TREATMENTS AND SPECIFICATIONS, INCLUDING CONSTRUCTION DISTURBANCE WIDTHS, REFER TO DOCUMENT ATT-03_FHAC DRAWINGPLANS – PAGES 35–43.
- NOTE 4**
ANY DISTURBANCE THROUGH CONSTRUCTION, INCLUDING LAYDOWN AREAS, WILL OCCUR WITHIN THE EXISTING TRAIL FOOTPRINT AND IDENTIFIED DISTURBANCE BUFFER AREA ALONG THE TRAIL BASED ON REQUIRED WORKS.

Falls to Hotham Alpine Crossing - Project Footprint




Legend

FHAC Overnights



FHAC Project Footprint



Map 12 of 40 as per mini map

AERIAL PHOTOGRAPHY DATED FEBRUARY 2023

Printed on 26/11/2025



- NOTE 1**
TRAIL WORK TREATMENTS WILL OCCUR WITHIN NOMINATED TRAIL SECTIONS ONLY WHERE REQUIRED TO ADDRESS ENVIRONMENTAL SENSITIVITIES AND/OR USER EXPERIENCE.
- NOTE 2**
PRE-CONSTRUCTION SURVEY(S), MICRO-SITING WHERE PRACTICAL AND DEVELOPMENT OF A CONSTRUCTION ENVIRONMENTAL MANAGEMENT PLAN WILL OCCUR.
- NOTE 3**
FOR DETAILED INFORMATION ON TRAIL TREATMENTS AND SPECIFICATIONS, INCLUDING CONSTRUCTION DISTURBANCE WIDTHS, REFER TO DOCUMENT ATT-03_FHAC DRAWINGPLANS – PAGES 35–43.
- NOTE 4**
ANY DISTURBANCE THROUGH CONSTRUCTION, INCLUDING LAYDOWN AREAS, WILL OCCUR WITHIN THE EXISTING TRAIL FOOTPRINT AND IDENTIFIED DISTURBANCE BUFFER AREA ALONG THE TRAIL BASED ON REQUIRED WORKS.

Falls to Hotham Alpine Crossing - Project Footprint




Legend

FHAC Overnights



FHAC Project Footprint



Map 13 of 40 as per mini map

AERIAL PHOTOGRAPHY DATED FEBRUARY 2023

Printed on 26/11/2025



- NOTE 1**
TRAIL WORK TREATMENTS WILL OCCUR WITHIN NOMINATED TRAIL SECTIONS ONLY WHERE REQUIRED TO ADDRESS ENVIRONMENTAL SENSITIVITIES AND/OR USER EXPERIENCE.
- NOTE 2**
PRE-CONSTRUCTION SURVEY(S), MICRO-SITING WHERE PRACTICAL AND DEVELOPMENT OF A CONSTRUCTION ENVIRONMENTAL MANAGEMENT PLAN WILL OCCUR.
- NOTE 3**
FOR DETAILED INFORMATION ON TRAIL TREATMENTS AND SPECIFICATIONS, INCLUDING CONSTRUCTION DISTURBANCE WIDTHS, REFER TO DOCUMENT ATT-03_FHAC DRAWINGPLANS – PAGES 35–43.
- NOTE 4**
ANY DISTURBANCE THROUGH CONSTRUCTION, INCLUDING LAYDOWN AREAS, WILL OCCUR WITHIN THE EXISTING TRAIL FOOTPRINT AND IDENTIFIED DISTURBANCE BUFFER AREA ALONG THE TRAIL BASED ON REQUIRED WORKS.

Falls to Hotham Alpine Crossing - Project Footprint




Legend

FHAC Overnights



FHAC Project Footprint



Map 14 of 40 as per mini map


AERIAL PHOTOGRAPHY DATED FEBRUARY 2023

Printed on 26/11/2025

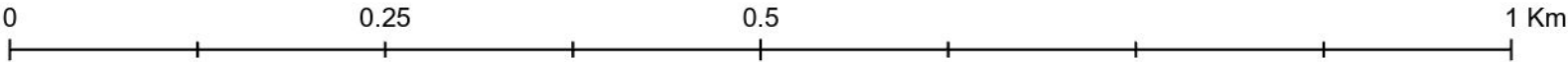


- NOTE 1**
TRAIL WORK TREATMENTS WILL OCCUR WITHIN NOMINATED TRAIL SECTIONS ONLY WHERE REQUIRED TO ADDRESS ENVIRONMENTAL SENSITIVITIES AND/OR USER EXPERIENCE.
- NOTE 2**
PRE-CONSTRUCTION SURVEY(S), MICRO-SITING WHERE PRACTICAL AND DEVELOPMENT OF A CONSTRUCTION ENVIRONMENTAL MANAGEMENT PLAN WILL OCCUR.
- NOTE 3**
FOR DETAILED INFORMATION ON TRAIL TREATMENTS AND SPECIFICATIONS, INCLUDING CONSTRUCTION DISTURBANCE WIDTHS, REFER TO DOCUMENT ATT-03_FHAC DRAWINGPLANS – PAGES 35–43.
- NOTE 4**
ANY DISTURBANCE THROUGH CONSTRUCTION, INCLUDING LAYDOWN AREAS, WILL OCCUR WITHIN THE EXISTING TRAIL FOOTPRINT AND IDENTIFIED DISTURBANCE BUFFER AREA ALONG THE TRAIL BASED ON REQUIRED WORKS.

Falls to Hotham Alpine Crossing - Project Footprint



- Legend
- FHAC Overnights
- Overnight Node
- FHAC Project Footprint
- Avoidance Area
 - Disturbance Area



Map 15 of 40 as per mini map
AERIAL PHOTOGRAPHY DATED FEBRUARY 2023
Printed on 26/11/2025



- NOTE 1
TRAIL WORK TREATMENTS WILL OCCUR WITHIN NOMINATED TRAIL SECTIONS ONLY WHERE REQUIRED TO ADDRESS ENVIRONMENTAL SENSITIVITIES AND/OR USER EXPERIENCE.
- NOTE 2
PRE-CONSTRUCTION SURVEY(S), MICRO-SITING WHERE PRACTICAL AND DEVELOPMENT OF A CONSTRUCTION ENVIRONMENTAL MANAGEMENT PLAN WILL OCCUR.
- NOTE 3
FOR DETAILED INFORMATION ON TRAIL TREATMENTS AND SPECIFICATIONS, INCLUDING CONSTRUCTION DISTURBANCE WIDTHS, REFER TO DOCUMENT ATT-03_FHAC DRAWINGPLANS – PAGES 35–43.
- NOTE 4
ANY DISTURBANCE THROUGH CONSTRUCTION, INCLUDING LAYDOWN AREAS, WILL OCCUR WITHIN THE EXISTING TRAIL FOOTPRINT AND IDENTIFIED DISTURBANCE BUFFER AREA ALONG THE TRAIL BASED ON REQUIRED WORKS.

Disclaimer: Parks Victoria does not guarantee that this data is without flaw of any kind and therefore disclaims all liability which may arise from you relying on this information.
Data source acknowledgements: State Digital Mapbase. The State of Victoria and the Department of Environment, Energy and Climate Action.

Falls to Hotham Alpine Crossing - Project Footprint




Legend

FHAC Overnights



FHAC Project Footprint



Map 16 of 40 as per mini map

AERIAL PHOTOGRAPHY DATED FEBRUARY 2023

Printed on 26/11/2025

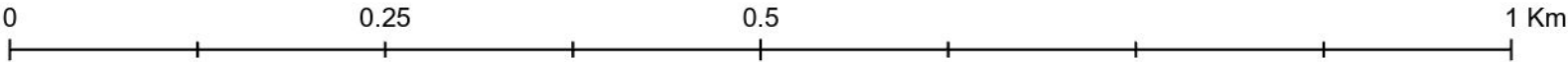


- NOTE 1**
TRAIL WORK TREATMENTS WILL OCCUR WITHIN NOMINATED TRAIL SECTIONS ONLY WHERE REQUIRED TO ADDRESS ENVIRONMENTAL SENSITIVITIES AND/OR USER EXPERIENCE.
- NOTE 2**
PRE-CONSTRUCTION SURVEY(S), MICRO-SITING WHERE PRACTICAL AND DEVELOPMENT OF A CONSTRUCTION ENVIRONMENTAL MANAGEMENT PLAN WILL OCCUR.
- NOTE 3**
FOR DETAILED INFORMATION ON TRAIL TREATMENTS AND SPECIFICATIONS, INCLUDING CONSTRUCTION DISTURBANCE WIDTHS, REFER TO DOCUMENT ATT-03_FHAC DRAWINGPLANS – PAGES 35–43.
- NOTE 4**
ANY DISTURBANCE THROUGH CONSTRUCTION, INCLUDING LAYDOWN AREAS, WILL OCCUR WITHIN THE EXISTING TRAIL FOOTPRINT AND IDENTIFIED DISTURBANCE BUFFER AREA ALONG THE TRAIL BASED ON REQUIRED WORKS.

Falls to Hotham Alpine Crossing - Project Footprint



- Legend
- FHAC Overnights
- Overnight Node
- FHAC Project Footprint
- Avoidance Area
 - Disturbance Area



Map 17 of 40 as per mini map
AERIAL PHOTOGRAPHY DATED FEBRUARY 2023
Printed on 26/11/2025



- NOTE 1
TRAIL WORK TREATMENTS WILL OCCUR WITHIN NOMINATED TRAIL SECTIONS ONLY WHERE REQUIRED TO ADDRESS ENVIRONMENTAL SENSITIVITIES AND/OR USER EXPERIENCE.
- NOTE 2
PRE-CONSTRUCTION SURVEY(S), MICRO-SITING WHERE PRACTICAL AND DEVELOPMENT OF A CONSTRUCTION ENVIRONMENTAL MANAGEMENT PLAN WILL OCCUR.
- NOTE 3
FOR DETAILED INFORMATION ON TRAIL TREATMENTS AND SPECIFICATIONS, INCLUDING CONSTRUCTION DISTURBANCE WIDTHS, REFER TO DOCUMENT ATT-03_FHAC DRAWINGPLANS – PAGES 35–43.
- NOTE 4
ANY DISTURBANCE THROUGH CONSTRUCTION, INCLUDING LAYDOWN AREAS, WILL OCCUR WITHIN THE EXISTING TRAIL FOOTPRINT AND IDENTIFIED DISTURBANCE BUFFER AREA ALONG THE TRAIL BASED ON REQUIRED WORKS.