

LEGEND

- Major Roads

Watercourses

Trail Concept Route 2

Landslide Mapping

Landslide Footprints
- Hazard Levels

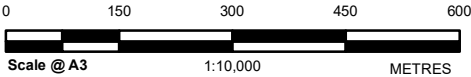
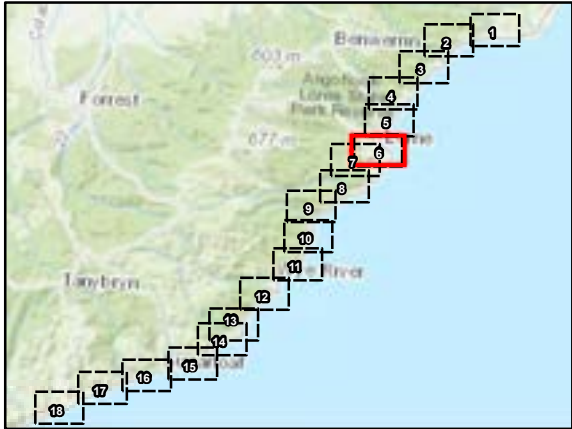
Very High

High

Medium

Low

Very Low



CLIENT
WORLD TRAIL



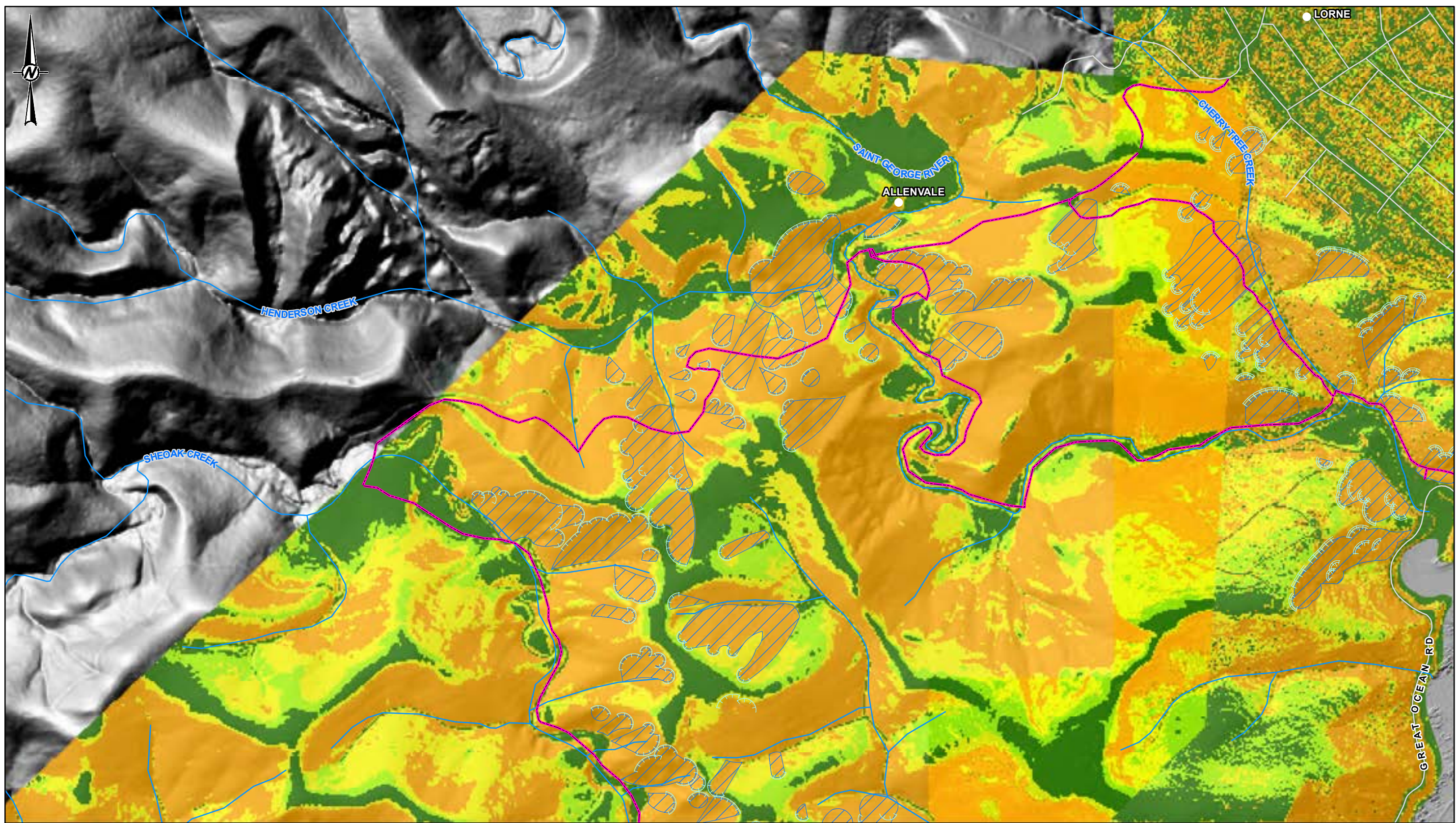
YYYY-MM-DD	2021-12-22
DESIGNED	-
PREPARED	DN
REVIEWED	GM
APPROVED	GM

- REFERENCE(S)
1. PROJECTION: GDA2020 MGA ZONE 54
 2. AERIAL IMAGERY SOURCED FROM ESRI.
 3. VICMAP AND DATA.VIC DATA DISPLAYED IN THIS MAP.

PROJECT
GREAT OCEAN ROAD TRAIL - GEOTECHNICAL HAZARD
ASSESSMENT

TITLE
SHALLOW SOIL LANDSLIDE HAZARD

PROJECT NO.	CONTROL	REV.	FIGURE
21468192	001-R	A	6.6



LEGEND

- Major Roads

Watercourses

Trail Concept Route 2

Landslide Mapping

Landslide Footprints
- Hazard Levels

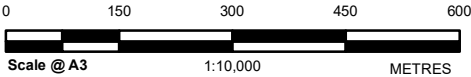
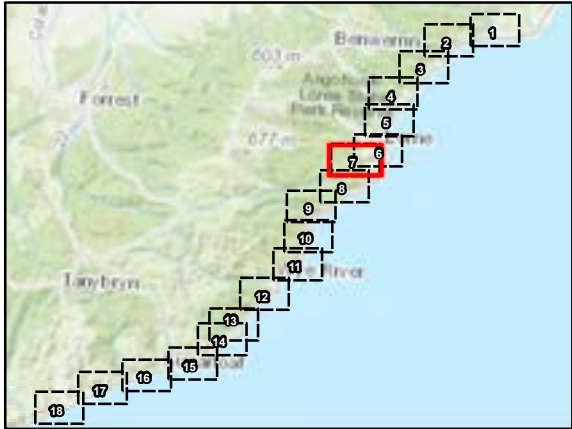
Very High

High

Medium

Low

Very Low



CLIENT
WORLD TRAIL



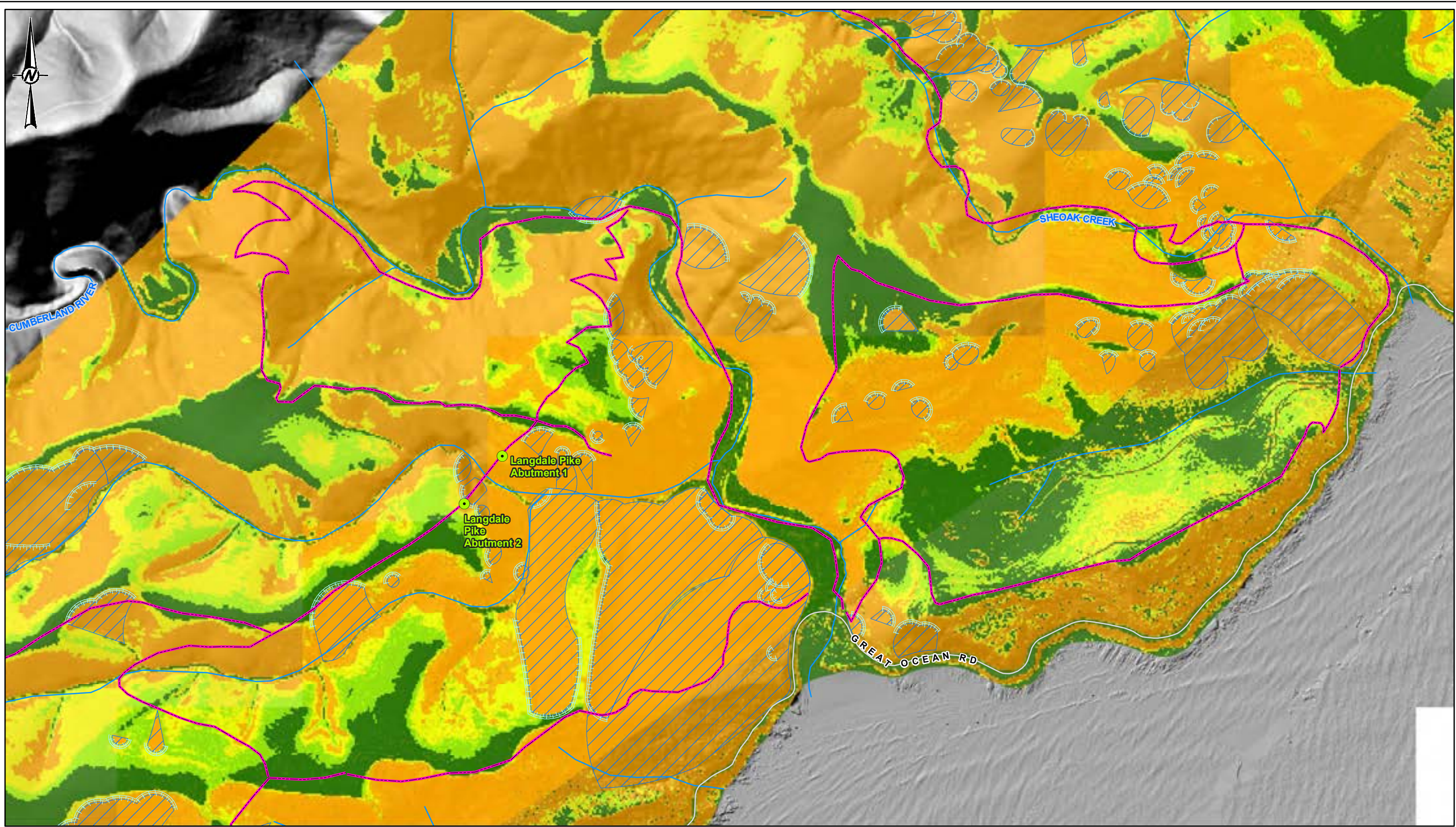
YYYY-MM-DD	2021-12-22
DESIGNED	-
PREPARED	DN
REVIEWED	GM
APPROVED	GM

- REFERENCE(S)
1. PROJECTION: GDA2020 MGA ZONE 54
 2. AERIAL IMAGERY SOURCED FROM ESRI.
 3. VICMAP AND DATA.VIC DATA DISPLAYED IN THIS MAP.

PROJECT
GREAT OCEAN ROAD TRAIL - GEOTECHNICAL HAZARD ASSESSMENT

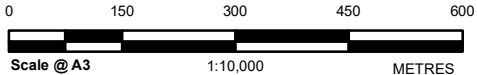
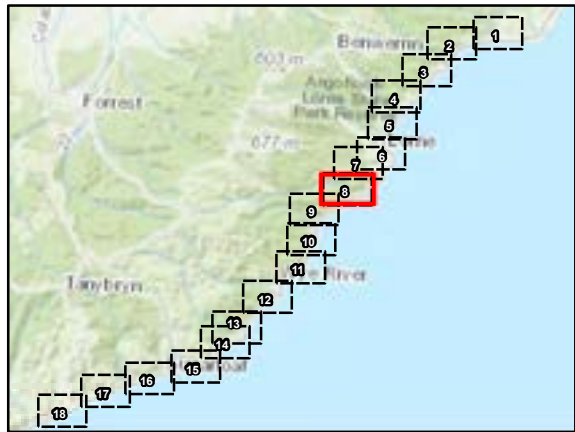
TITLE
SHALLOW SOIL LANDSLIDE HAZARD

PROJECT NO.	CONTROL	REV.	FIGURE
21468192	001-R	A	6.7



LEGEND

- | | |
|-----------------------|----------------------|
| Bridge Locations | Hazard Levels |
| Major Roads | Very High |
| Watercourses | High |
| Trail Concept Route 2 | Medium |
| Landslide Mapping | Low |
| Landslide Footprints | Very Low |



CLIENT
WORLD TRAIL



YYYY-MM-DD	2021-12-22
DESIGNED	-
PREPARED	DN
REVIEWED	GM
APPROVED	GM

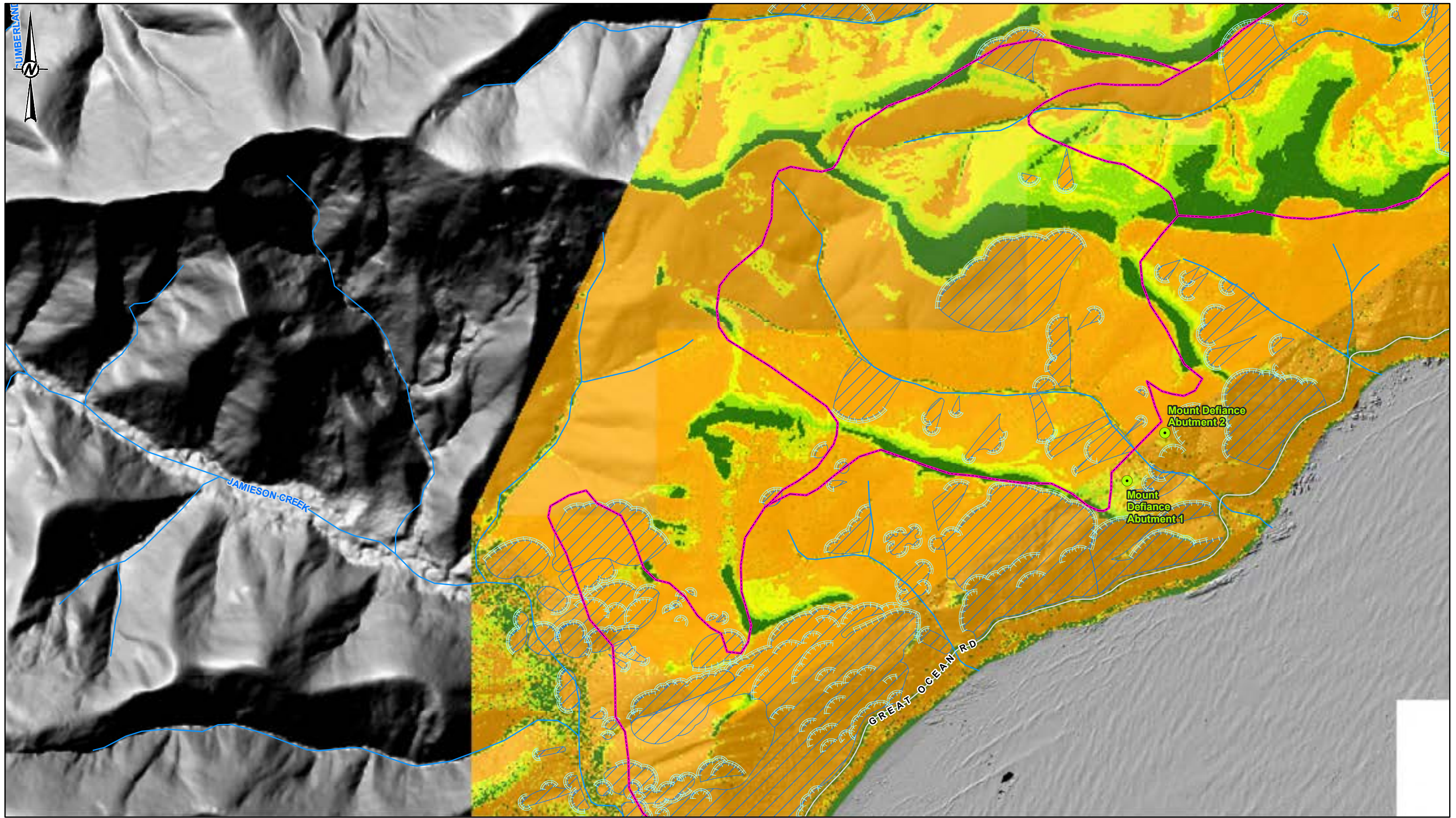
- REFERENCE(S)**
1. PROJECTION: GDA2020 MGA ZONE 54
 2. AERIAL IMAGERY SOURCED FROM ESRI.
 3. VICMAP AND DATA.VIC DATA DISPLAYED IN THIS MAP.

PROJECT
GREAT OCEAN ROAD TRAIL - GEOTECHNICAL HAZARD ASSESSMENT

TITLE
SHALLOW SOIL LANDSLIDE HAZARD

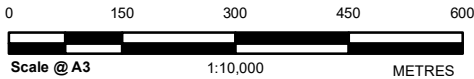
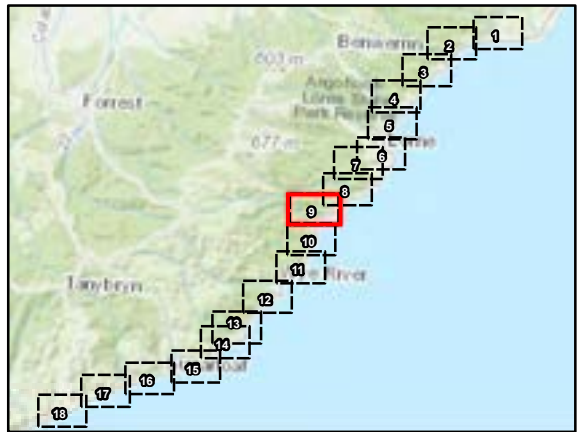
PROJECT NO.	CONTROL	REV.	FIGURE
21468192	001-R	A	6.8

PATH: B:\World_Trail\Great_Ocean_Road\99_PROJECTS\21468192_Great_Ocean_Road_Trail\21468192_Geotechnical_HazardAssessment\02_PRODUCTION\A3\A3_01000.mxd PRINTED ON: 2021-12-23 AT: 12:27:27 AM



LEGEND

- | | |
|-----------------------|----------------------|
| Bridge Locations | Hazard Levels |
| Major Roads | Very High |
| Watercourses | High |
| Trail Concept Route 2 | Medium |
| Landslide Mapping | Low |
| Landslide Footprints | Very Low |



CLIENT
WORLD TRAIL



CONSULTANT	YYYY-MM-DD	2021-12-22
DESIGNED	-	
PREPARED	DN	
REVIEWED	GM	
APPROVED	GM	

- REFERENCE(S)
1. PROJECTION: GDA2020 MGA ZONE 54
 2. AERIAL IMAGERY SOURCED FROM ESRI.
 3. VICMAP AND DATA.VIC DATA DISPLAYED IN THIS MAP.

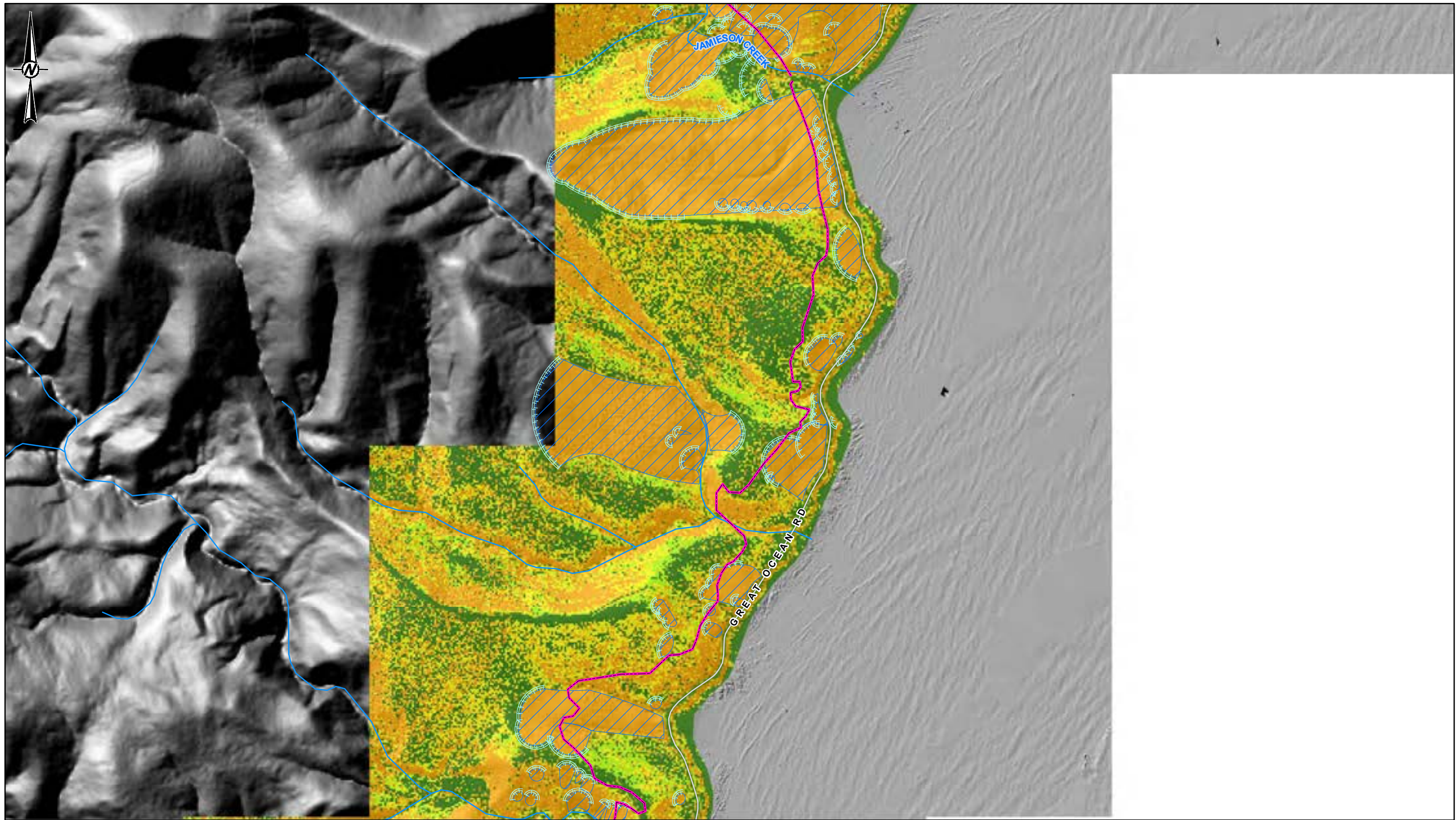
PROJECT
GREAT OCEAN ROAD TRAIL - GEOTECHNICAL HAZARD
ASSESSMENT

TITLE
SHALLOW SOIL LANDSLIDE HAZARD

PROJECT NO.	CONTROL	REV.	FIGURE
21468192	001-R	A	6.9

25mm
IF THIS MEASUREMENT DOES NOT MATCH WHAT IS SHOWN, THE SHEET SIZE HAS BEEN MODIFIED FROM ISO A3

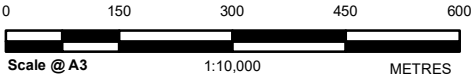
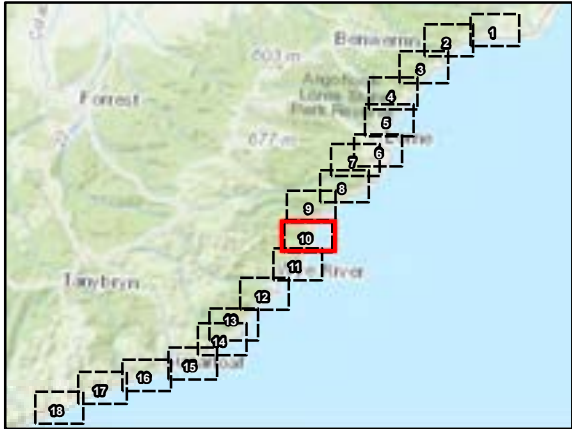
PATH: B:\World_Trail\Great_Ocean_Road\99_PROJECTS\21468192_Geotechnical_HazardAssessment\02_PRODUCT\CONV\KMD\KMD_10.6_121468192-001-R-RevA_01009.mxd PRINTED ON: 2021-12-23 AT: 12:27:59 AM



LEGEND

- Major Roads
- Watercourses
- Trail Concept Route 2
- Landslide Mapping
- Landslide Footprints
- Very High

 Hazard Levels
- High
- Medium
- Low
- Very Low



CLIENT
WORLD TRAIL



YYYY-MM-DD	2021-12-22
DESIGNED	-
PREPARED	DN
REVIEWED	GM
APPROVED	GM

REFERENCE(S)
1. PROJECTION: GDA2020 MGA ZONE 54
2. AERIAL IMAGERY SOURCED FROM ESRI.
3. VICMAP AND DATA.VIC DATA DISPLAYED IN THIS MAP.

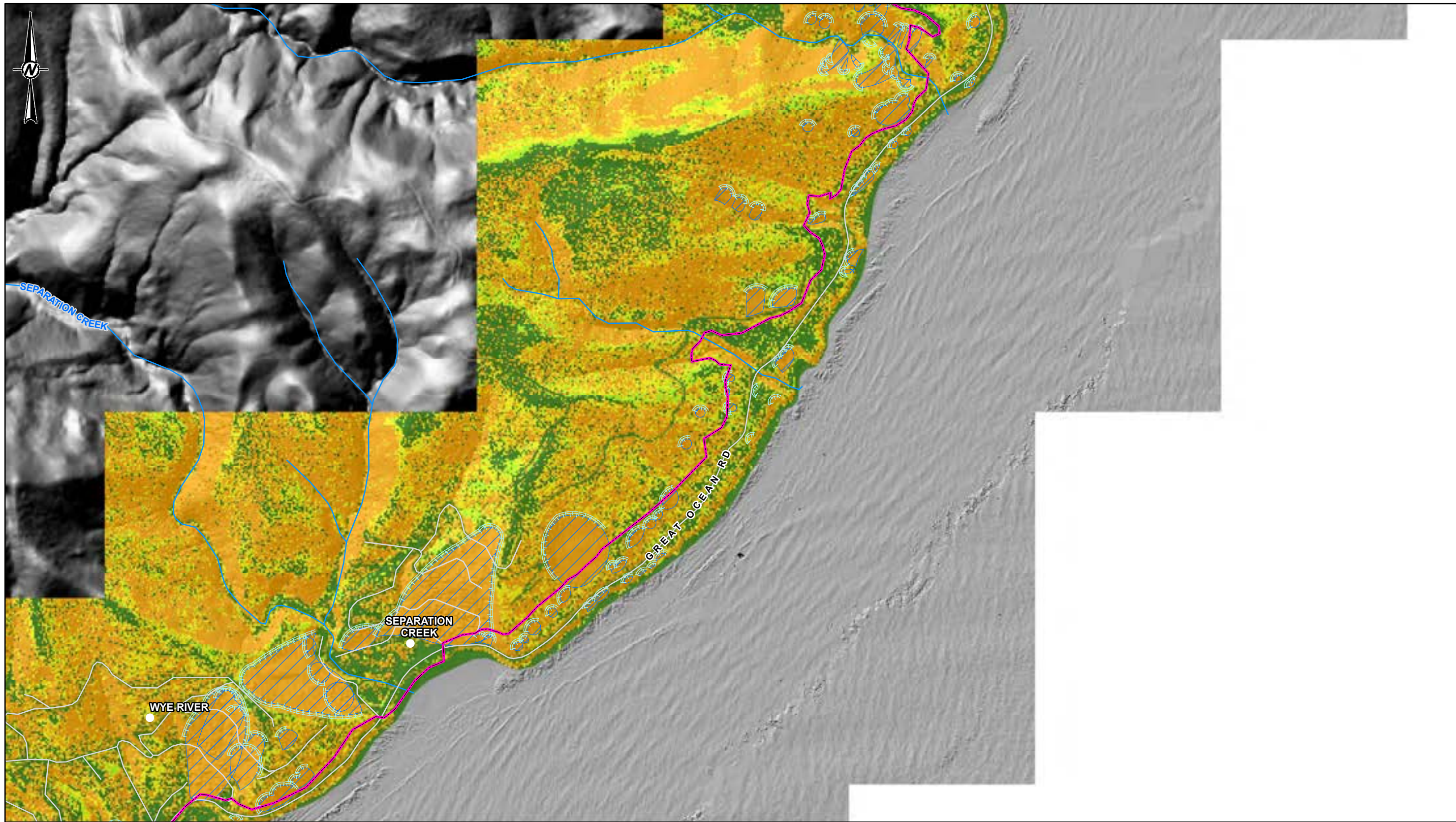
PROJECT
GREAT OCEAN ROAD TRAIL - GEOTECHNICAL HAZARD ASSESSMENT

TITLE
SHALLOW SOIL LANDSLIDE HAZARD

PROJECT NO.	CONTROL	REV.	FIGURE
21468192	001-R	A	6.10

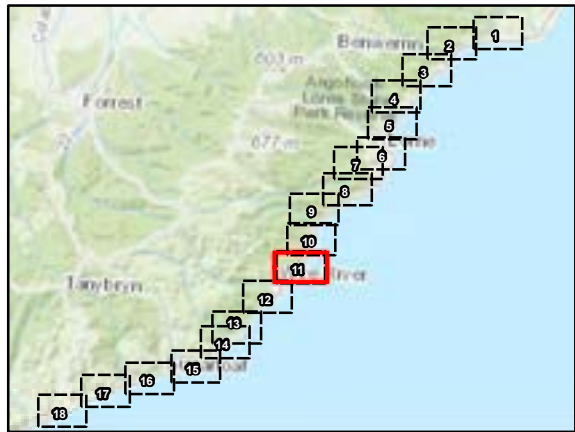
25mm
IF THIS MEASUREMENT DOES NOT MATCH WHAT IS SHOWN THE SHEET SIZE HAS BEEN MODIFIED FROM ISO A3

PATH: B:\World_Trail\Great_Ocean_Road\99_PROJECTS\21468192_Geotechnical_HazardAssessment\02_PRODUCT\CON\A3\A3_10.6.12\21468192-001-R-RevA_01009.mxd PRINTED ON: 2021-12-23 AT: 12:28:37 AM



LEGEND

- | | |
|-----------------------|---------------|
| Major Roads | Hazard Levels |
| Watercourses | Very High |
| Trail Concept Route 2 | High |
| Landslide Mapping | Medium |
| Landslide Footprints | Low |
| | Very Low |



CLIENT
WORLD TRAIL



YYYY-MM-DD	2021-12-22
DESIGNED	-
PREPARED	DN
REVIEWED	GM
APPROVED	GM

REFERENCE(S)
1. PROJECTION: GDA2020 MGA ZONE 54
2. AERIAL IMAGERY SOURCED FROM ESRI.
3. VICMAP AND DATA.VIC DATA DISPLAYED IN THIS MAP.


PROJECT
GREAT OCEAN ROAD TRAIL - GEOTECHNICAL HAZARD
ASSESSMENT

TITLE
SHALLOW SOIL LANDSLIDE HAZARD

PROJECT NO.	CONTROL	REV.	FIGURE
21468192	001-R	A	6.11

25mm
IF THIS MEASUREMENT DOES NOT MATCH WHAT IS SHOWN THE SHEET SIZE HAS BEEN MODIFIED FROM ISO A3

PATH: B:\World_Trail\Great_Ocean_Road\99_PROJECTS\21468192_Geotechnical_HazardAssessment\02_PRODUCT\CONV\KMD_10.6_121468192_001-R-RevA_01009.mxd PRINTED ON: 2021-12-23 AT: 12:23:24 AM



LEGEND

- Major Roads

Watercourses

Trail Concept Route 2

Landslide Mapping

Landslide Footprints
- Hazard Levels

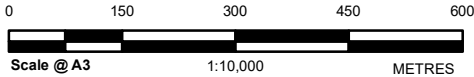
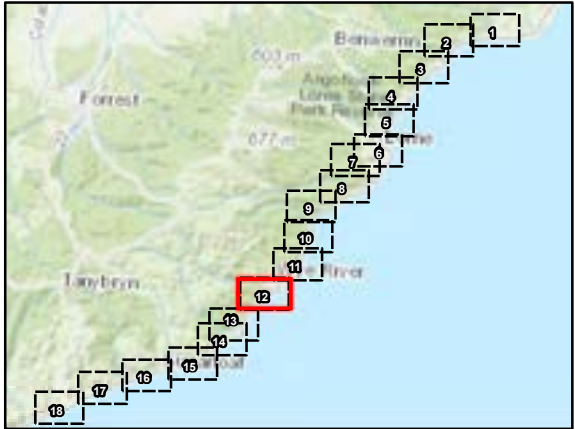
Very High

High

Medium

Low

Very Low



CLIENT
WORLD TRAIL



YYYY-MM-DD	2021-12-22
DESIGNED	-
PREPARED	DN
REVIEWED	GM
APPROVED	GM

REFERENCE(S)
1. PROJECTION: GDA2020 MGA ZONE 54
2. AERIAL IMAGERY SOURCED FROM ESRI.
3. VICMAP AND DATA.VIC DATA DISPLAYED IN THIS MAP.


PROJECT
GREAT OCEAN ROAD TRAIL - GEOTECHNICAL HAZARD
ASSESSMENT

TITLE
SHALLOW SOIL LANDSLIDE HAZARD

PROJECT NO.	CONTROL	REV.	FIGURE
21468192	001-R	A	6.12

25mm
IF THIS MEASUREMENT DOES NOT MATCH WHAT IS SHOWN THE SHEET SIZE HAS BEEN MODIFIED FROM ISO A3

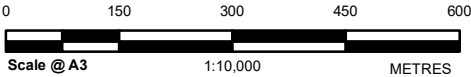
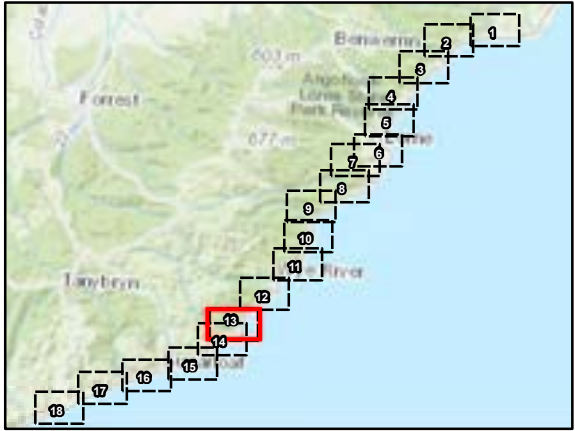
PATH: B:\World_Trail\Great_Ocean_Road\99_PROJECTS\21468192_Geotechnical Hazard Assessment\02_PRODUCTION\A3\21468192_Geotech_Hazard_Assessment_02_10_6_12\21468192_001-R-RevA_01009.mxd PRINTED ON: 2021-12-23 AT: 12:30:45 AM



LEGEND

- Major Roads
- Watercourses
- Trail Concept Route 2
- Landslide Mapping
- Landslide Footprints

- Hazard Levels**
- Very High
 - High
 - Medium
 - Low
 - Very Low



CLIENT
WORLD TRAIL



YYYY-MM-DD	2021-12-22
DESIGNED	-
PREPARED	DN
REVIEWED	GM
APPROVED	GM

- REFERENCE(S)
1. PROJECTION: GDA2020 MGA ZONE 54
 2. AERIAL IMAGERY SOURCED FROM ESRI.
 3. VICMAP AND DATA.VIC DATA DISPLAYED IN THIS MAP.

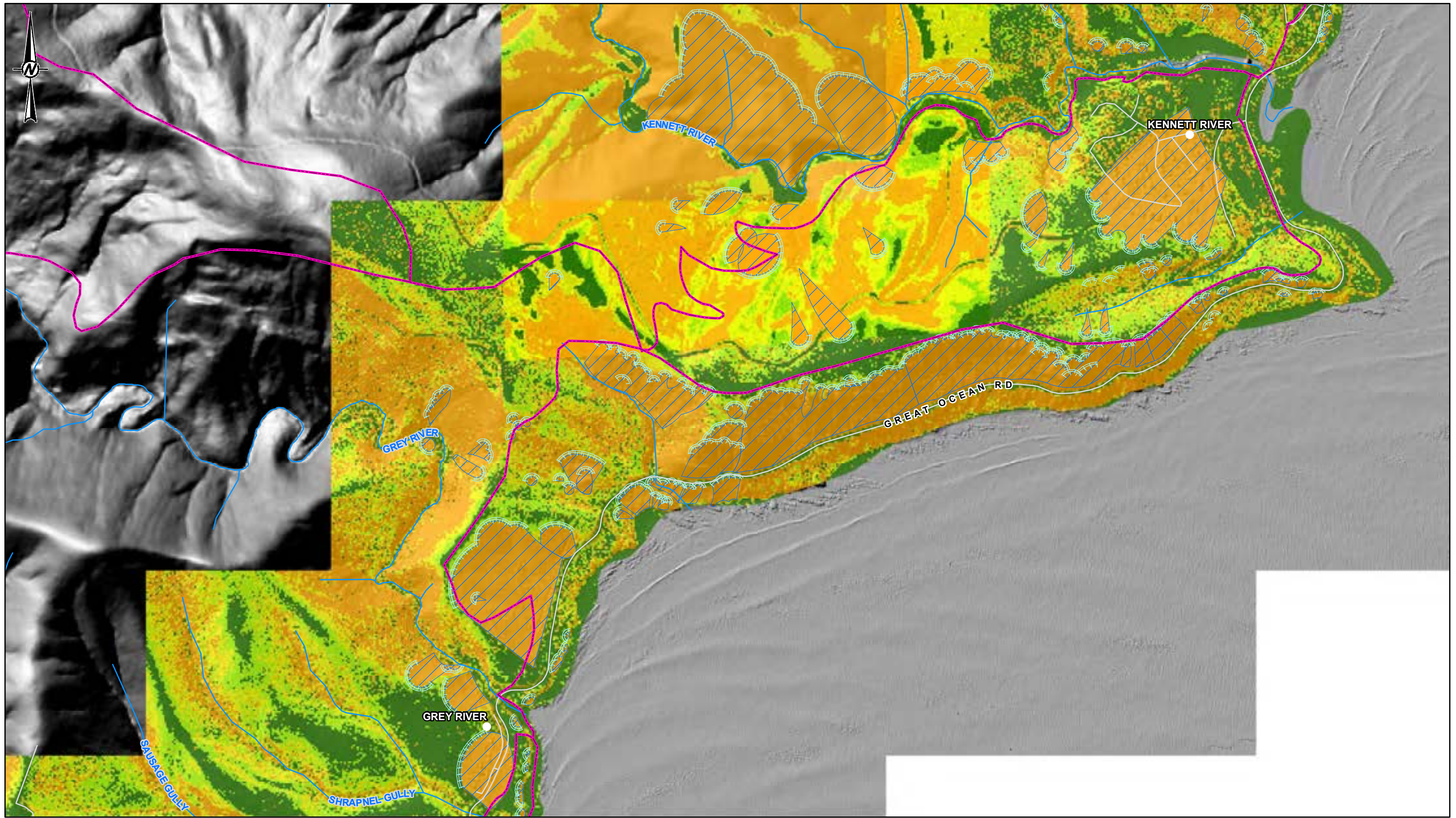
PROJECT
GREAT OCEAN ROAD TRAIL - GEOTECHNICAL HAZARD
ASSESSMENT

TITLE
SHALLOW SOIL LANDSLIDE HAZARD

PROJECT NO.	CONTROL	REV.	FIGURE
21468192	001-R	A	6.13

25mm
IF THIS MEASUREMENT DOES NOT MATCH WHAT IS SHOWN THE SHEET SIZE HAS BEEN MODIFIED FROM ISO A3

PATH: B:\World_Trail\Great_Ocean_Road\99_PROJECTS\21468192_Geotechnical_HazardAssessment\2_PRODUCT\CON\KMD\MXD_10.6_121468192_001-R RevA_E0009.mxd PRINTED ON: 2021-12-23 AT: 12:31:35 AM



LEGEND

- Major Roads
- Watercourses
- Trail Concept Route 2
- Landslide Mapping
- Landslide Footprints

Hazard Levels

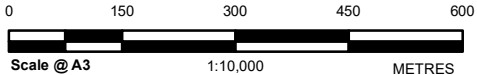
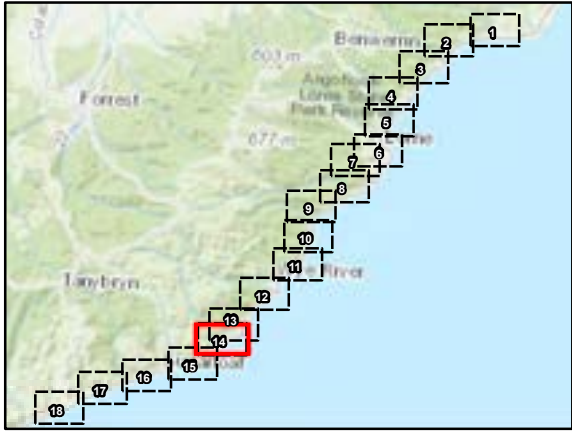
Very High

High

Medium

Low

Very Low



CLIENT
WORLD TRAIL



YYYY-MM-DD	2021-12-22
DESIGNED	-
PREPARED	DN
REVIEWED	GM
APPROVED	GM

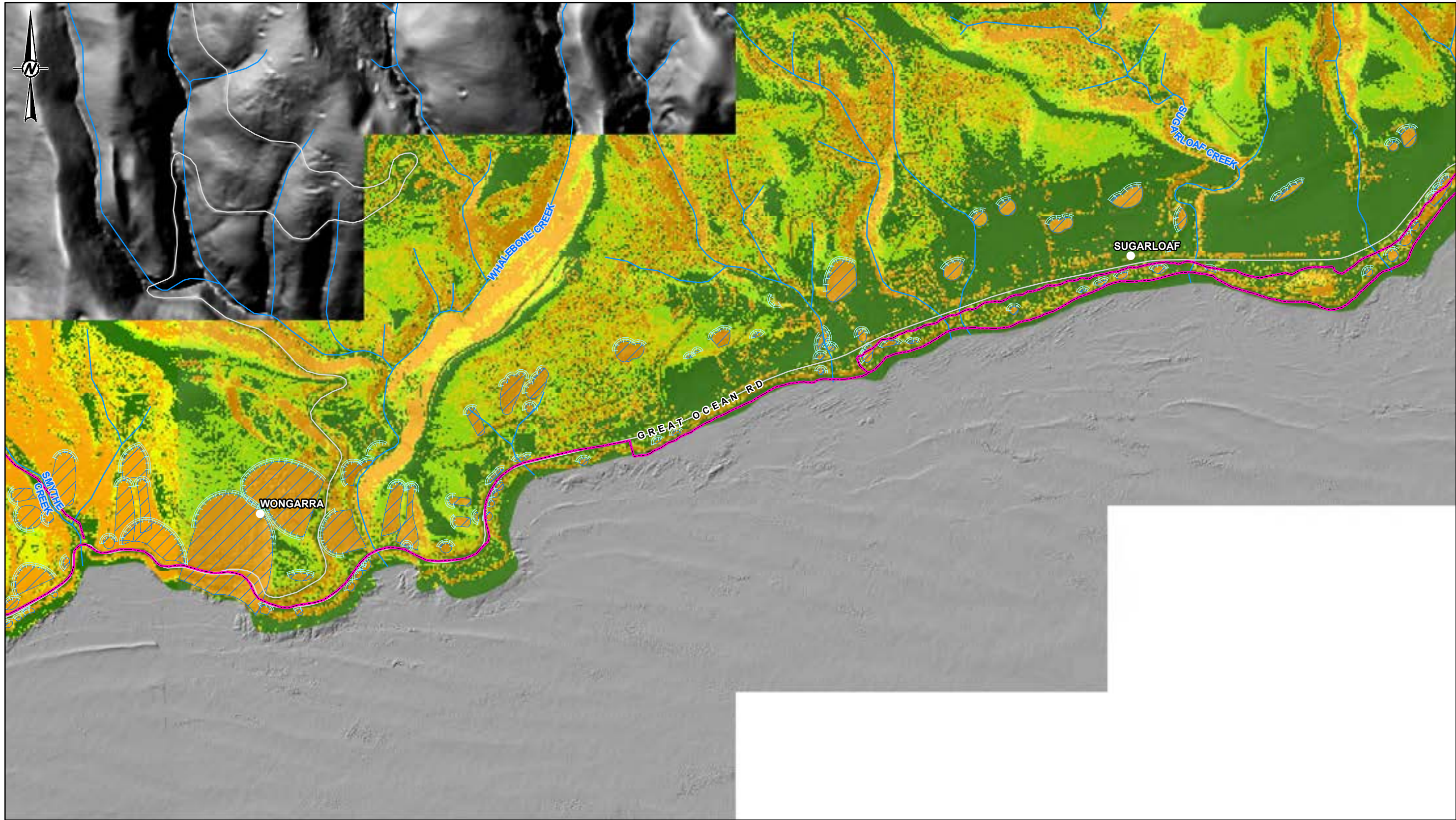
- REFERENCE(S)
1. PROJECTION: GDA2020 MGA ZONE 54
 2. AERIAL IMAGERY SOURCED FROM ESRI.
 3. VICMAP AND DATA.VIC DATA DISPLAYED IN THIS MAP.

PROJECT
GREAT OCEAN ROAD TRAIL - GEOTECHNICAL HAZARD
ASSESSMENT

TITLE
SHALLOW SOIL LANDSLIDE HAZARD

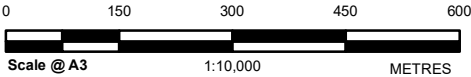
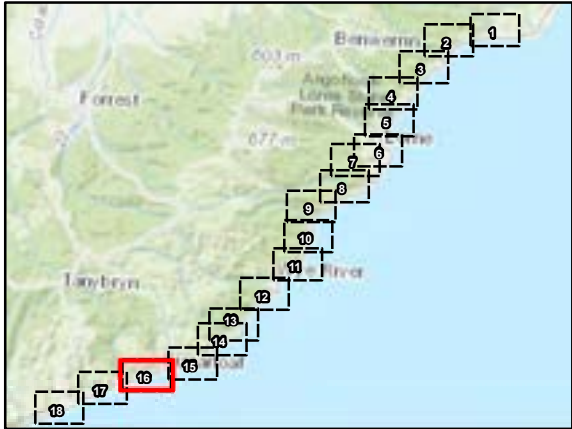
PROJECT NO.	CONTROL	REV.	FIGURE
21468192	001-R	A	6.14

25mm
IF THIS MEASUREMENT DOES NOT MATCH WHAT IS SHOWN THE SHEET SIZE HAS BEEN MODIFIED FROM ISO A3



LEGEND

- Major Roads
 - Watercourses
 - Trail Concept Route 2
 - Landslide Mapping
 - Landslide Footprints
- Hazard Levels**
- Very High
 - High
 - Medium
 - Low
 - Very Low



CLIENT
WORLD TRAIL

CONSULTANT
GOLDER
MEMBER OF WSP

YYYY-MM-DD	2021-12-22
DESIGNED	-
PREPARED	DN
REVIEWED	GM
APPROVED	GM

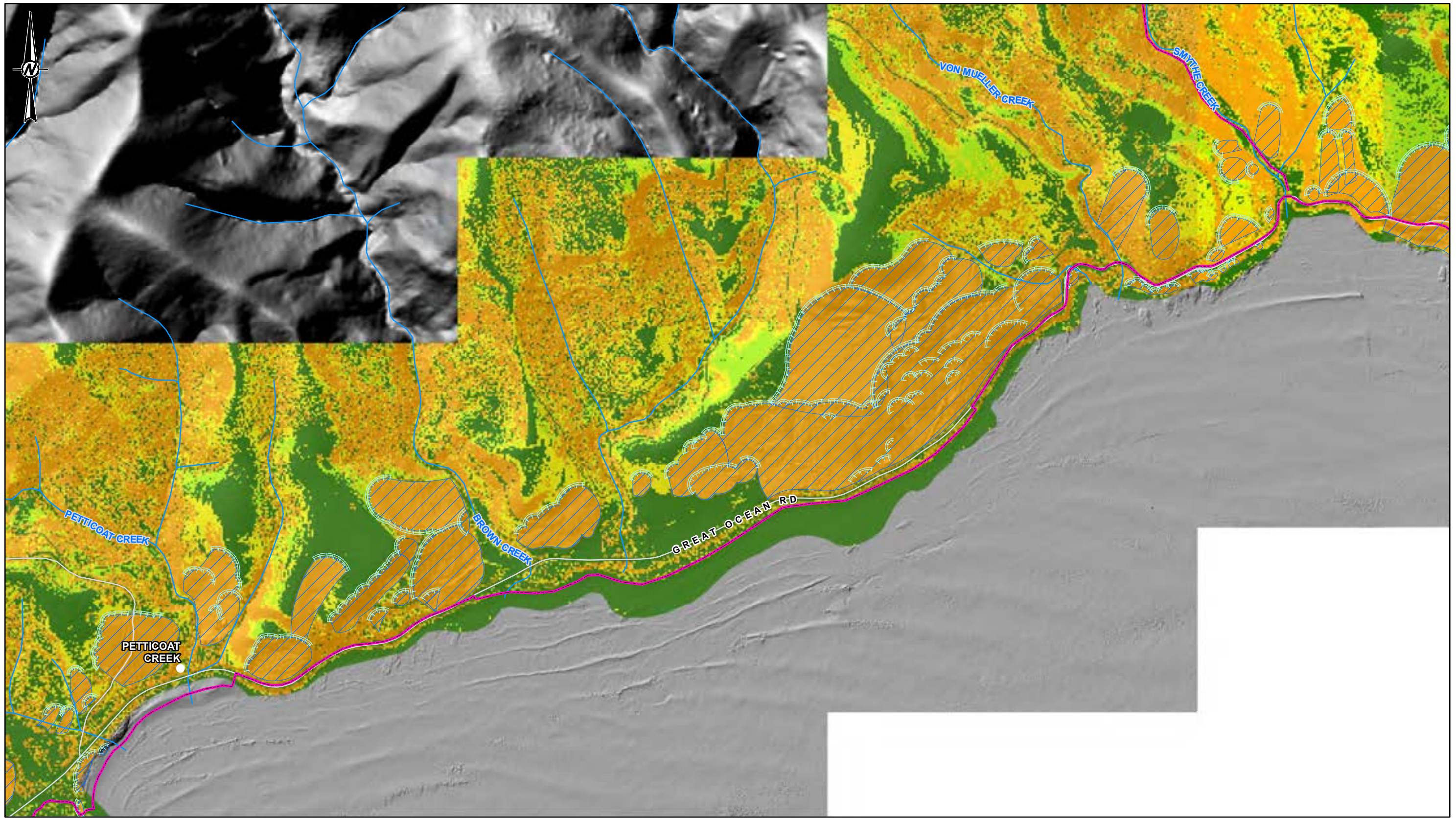
- REFERENCE(S)
- PROJECTION: GDA2020 MGA ZONE 54
 - AERIAL IMAGERY SOURCED FROM ESRI.
 - VICMAP AND DATA.VIC DATA DISPLAYED IN THIS MAP.

PROJECT
GREAT OCEAN ROAD TRAIL - GEOTECHNICAL HAZARD
ASSESSMENT

TITLE
SHALLOW SOIL LANDSLIDE HAZARD

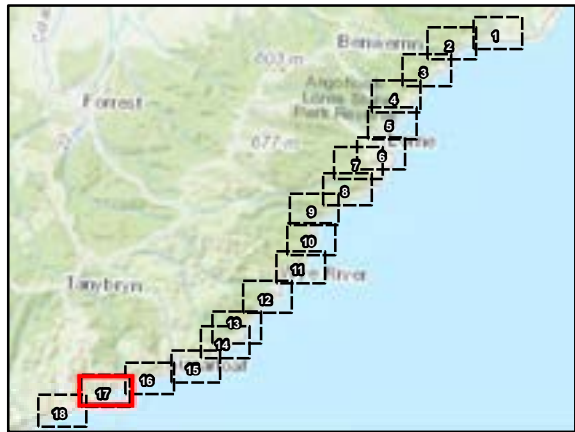
PROJECT NO.	CONTROL	REV.	FIGURE
21468192	001-R	A	6.16

PATH: B:\World_Trail\Great_Ocean_Road\99_PROJECTS\21468192_Geotechnical Hazard Assessment\02_PRODUCTION\A3\21468192_Geotechnical Hazard Assessment.mxd, 10.6.12\21468192-001-R-RevA_01009.mxd, PRINTED ON: 2021-12-23 AT: 12:34:37 AM



LEGEND

- Major Roads
 - Watercourses
 - Trail Concept Route 2
 - Landslide Mapping
 - Landslide Footprints
- Hazard Levels**
- Very High
 - High
 - Medium
 - Low
 - Very Low



CLIENT
WORLD TRAIL



YYYY-MM-DD	2021-12-22
DESIGNED	-
PREPARED	DN
REVIEWED	GM
APPROVED	GM

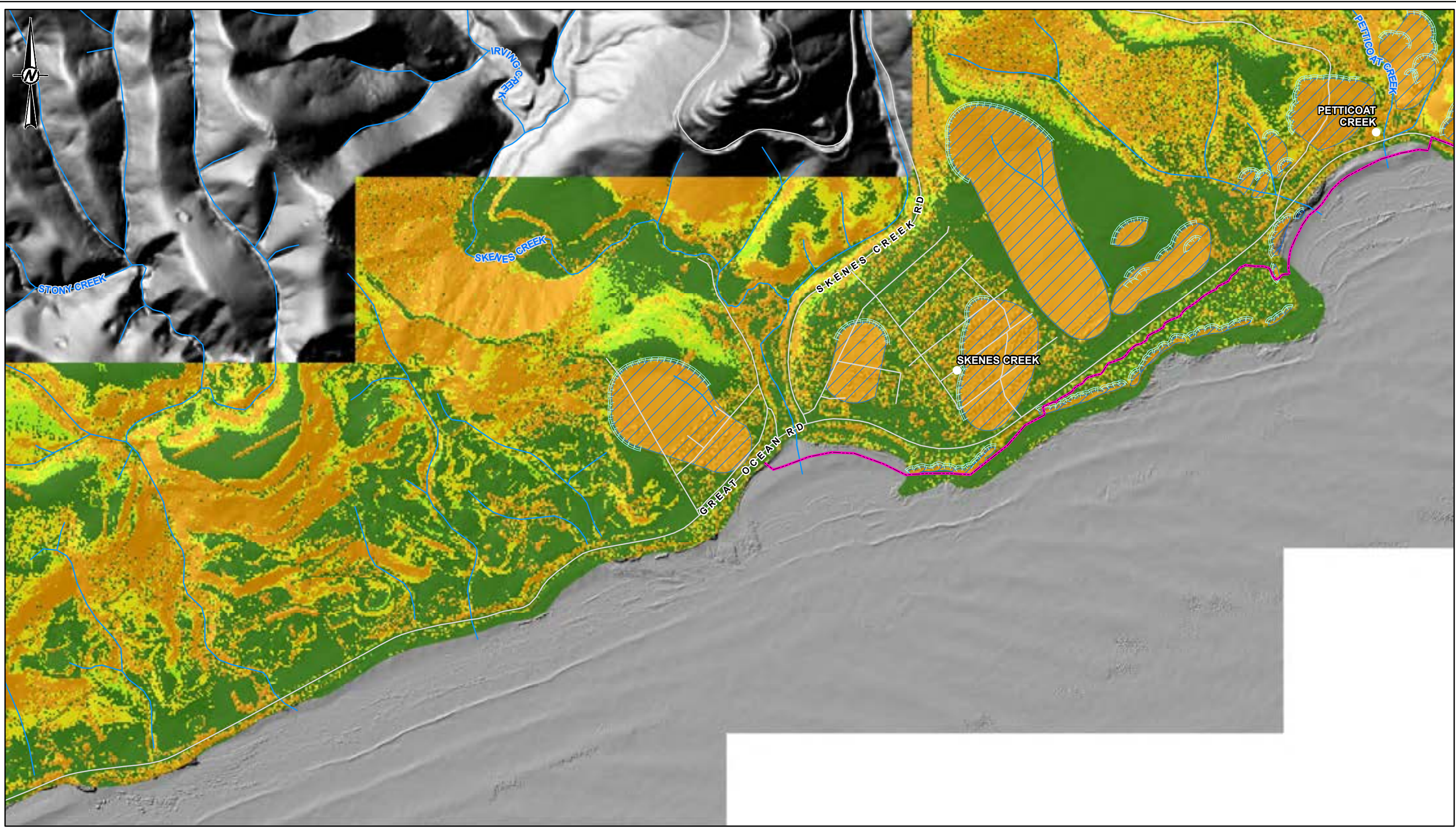
- REFERENCE(S)
1. PROJECTION: GDA2020 MGA ZONE 54
 2. AERIAL IMAGERY SOURCED FROM ESRI.
 3. VICMAP AND DATA.VIC DATA DISPLAYED IN THIS MAP.

PROJECT
GREAT OCEAN ROAD TRAIL - GEOTECHNICAL HAZARD
ASSESSMENT

TITLE
SHALLOW SOIL LANDSLIDE HAZARD

PROJECT NO.	CONTROL	REV.	FIGURE
21468192	001-R	A	6.17

25mm
IF THIS MEASUREMENT DOES NOT MATCH WHAT IS SHOWN THE SHEET SIZE HAS BEEN MODIFIED FROM ISO A3



LEGEND

- Major Roads
- Watercourses
- Trail Concept Route 2
- Landslide Mapping
- Landslide Footprints

Hazard Levels

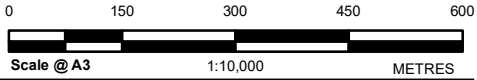
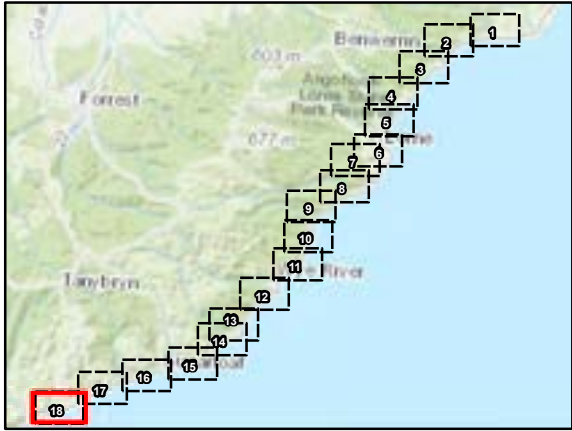
Very High

High

Medium

Low

Very Low



CLIENT
WORLD TRAIL



YYYY-MM-DD	2021-12-22
DESIGNED	-
PREPARED	DN
REVIEWED	GM
APPROVED	GM

REFERENCE(S)
1. PROJECTION: GDA2020 MGA ZONE 54
2. AERIAL IMAGERY SOURCED FROM ESRI.
3. VICMAP AND DATA.VIC DATA DISPLAYED IN THIS MAP.

PROJECT
GREAT OCEAN ROAD TRAIL - GEOTECHNICAL HAZARD ASSESSMENT

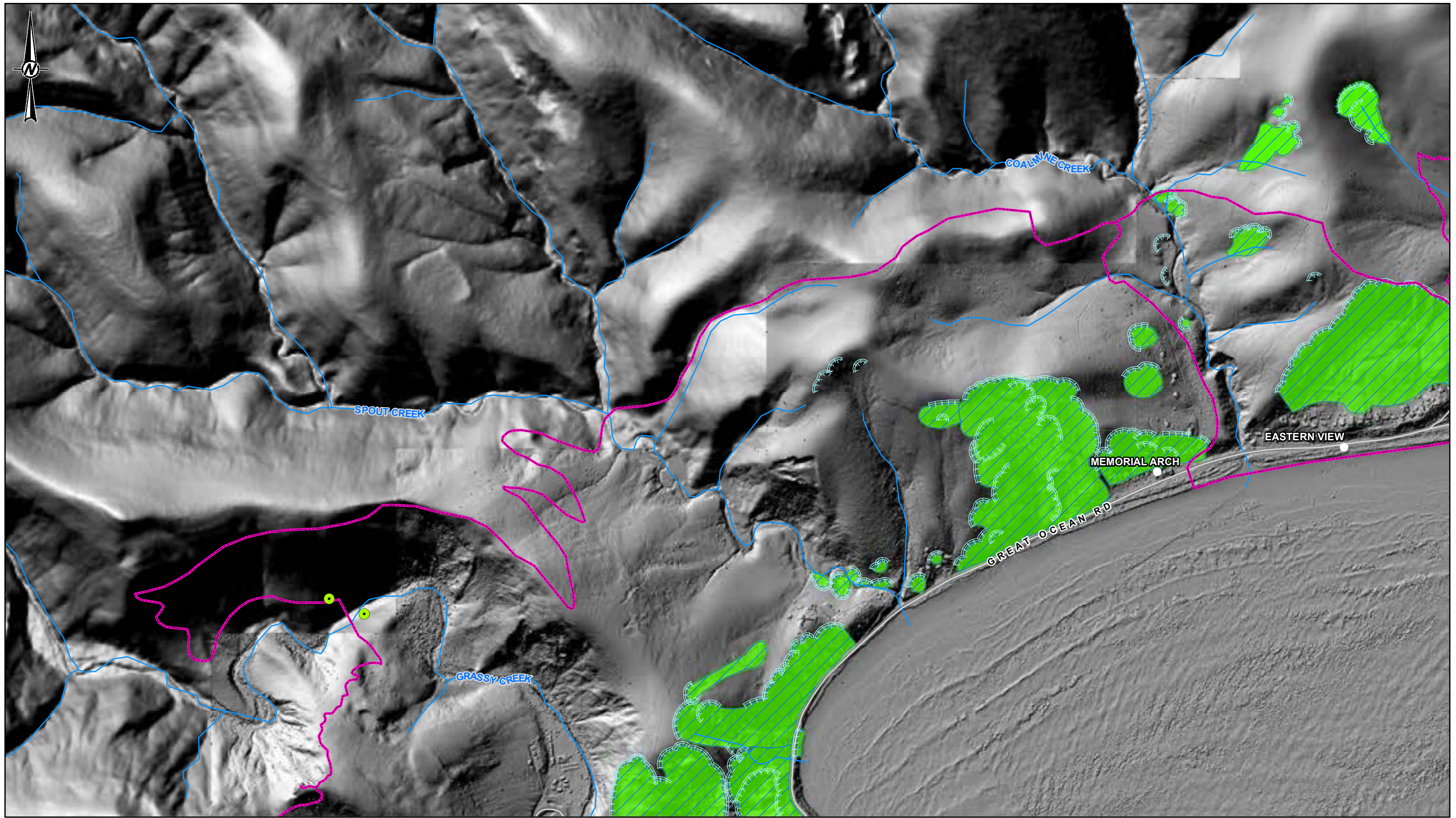
TITLE
SHALLOW SOIL LANDSLIDE HAZARD

PROJECT NO.	CONTROL	REV.	FIGURE
21468192	001-R	A	6.18

PATH: B:\World_Trail\Great_Ocean_Road\99_PROJECTS\21468192_Great_Ocean_Road_Trail\21468192_Geotechnical_Hazard_Assessment\02_PRODUCTION\XREF\02_10_6_121468192_Geotechnical_Hazard_Assessment.mxd PRINTED ON: 2021-12-23 AT: 12:35:29 AM

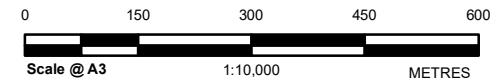
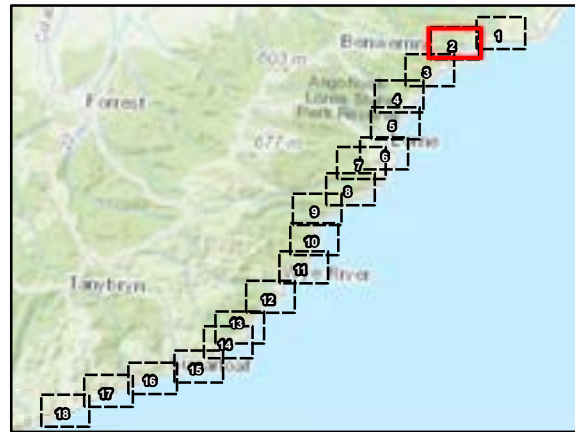
25mm
IF THIS MEASUREMENT DOES NOT MATCH WHAT IS SHOWN THE SHEET SIZE HAS BEEN MODIFIED FROM ISO A3

PATH: B:\World_Trail\Great_Ocean_Road\99_PROJECTS\21468192_Great_Ocean_Road_Tra21468192_Geotechnical Hazard Assessment\02_PRODUCTION\A3\A3_0007.mxd PRINTED ON: 2021-12-22 AT: 11:35:39 PM



LEGEND

- | | |
|-----------------------|----------------------|
| Bridge Locations | Hazard Levels |
| Major Roads | Very High |
| Watercourses | High |
| Trail Concept Route 2 | Medium |
| Landslide Mapping | Low |
| Landslide Footprints | Very Low |



CLIENT
WORLD TRAIL



CONSULTANT	YYYY-MM-DD	2021-12-22
DESIGNED		-
PREPARED		DN
REVIEWED		GM
APPROVED		GM

- REFERENCE(S)
1. PROJECTION: GDA2020 MGA ZONE 54
 2. AERIAL IMAGERY SOURCED FROM ESRI.
 3. VICMAP AND DATA.VIC DATA DISPLAYED IN THIS MAP.

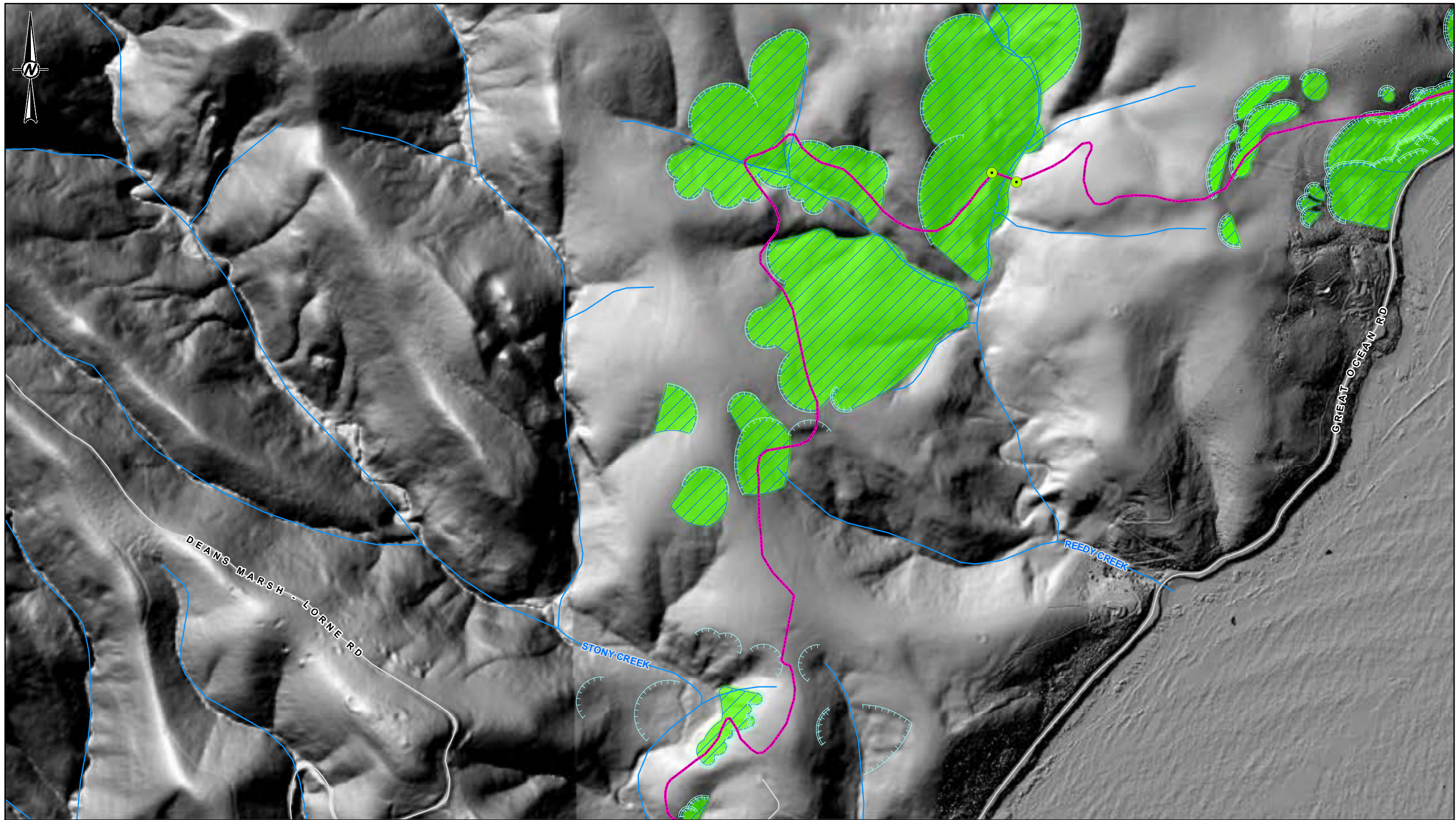
PROJECT
GREAT OCEAN ROAD TRAIL - GEOTECHNICAL HAZARD
ASSESSMENT

TITLE
DEEP LANDSLIDES IN ROCK HAZARD


PROJECT NO.	CONTROL	REV.	FIGURE
21468192	001-R	A	7.2


25mm
IF THIS MEASUREMENT DOES NOT MATCH WHAT IS SHOWN THE SHEET SIZE HAS BEEN MODIFIED FROM ISO A3


PATH: B:\World_Trail\Great_Ocean_Road\99_PROJECTS\21468192_Great_Ocean_Road_Trail\21468192_Geotechnical_HazardAssessment\02_PRODUCTION\XDR\MXD_10.6.12\21468192_001-R-RevA_P007.mxd PRINTED ON: 2021-12-22 AT: 11:39:48 PM





LEGEND


-  Bridge Locations


 Major Roads


 Watercourses


 Trail Concept Route 2


 Landslide Mapping


 Landslide Footprints
- Hazard Levels**

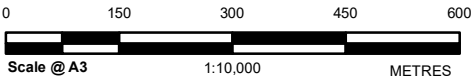
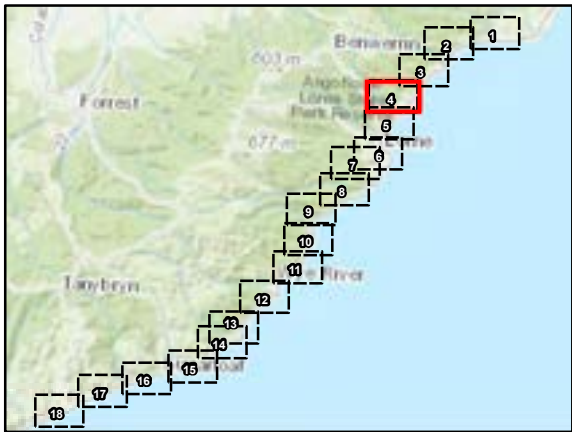
 Very High

 High

 Medium

 Low

 Very Low



CLIENT
WORLD TRAIL



YYYY-MM-DD	2021-12-22
DESIGNED	-
PREPARED	DN
REVIEWED	GM
APPROVED	GM

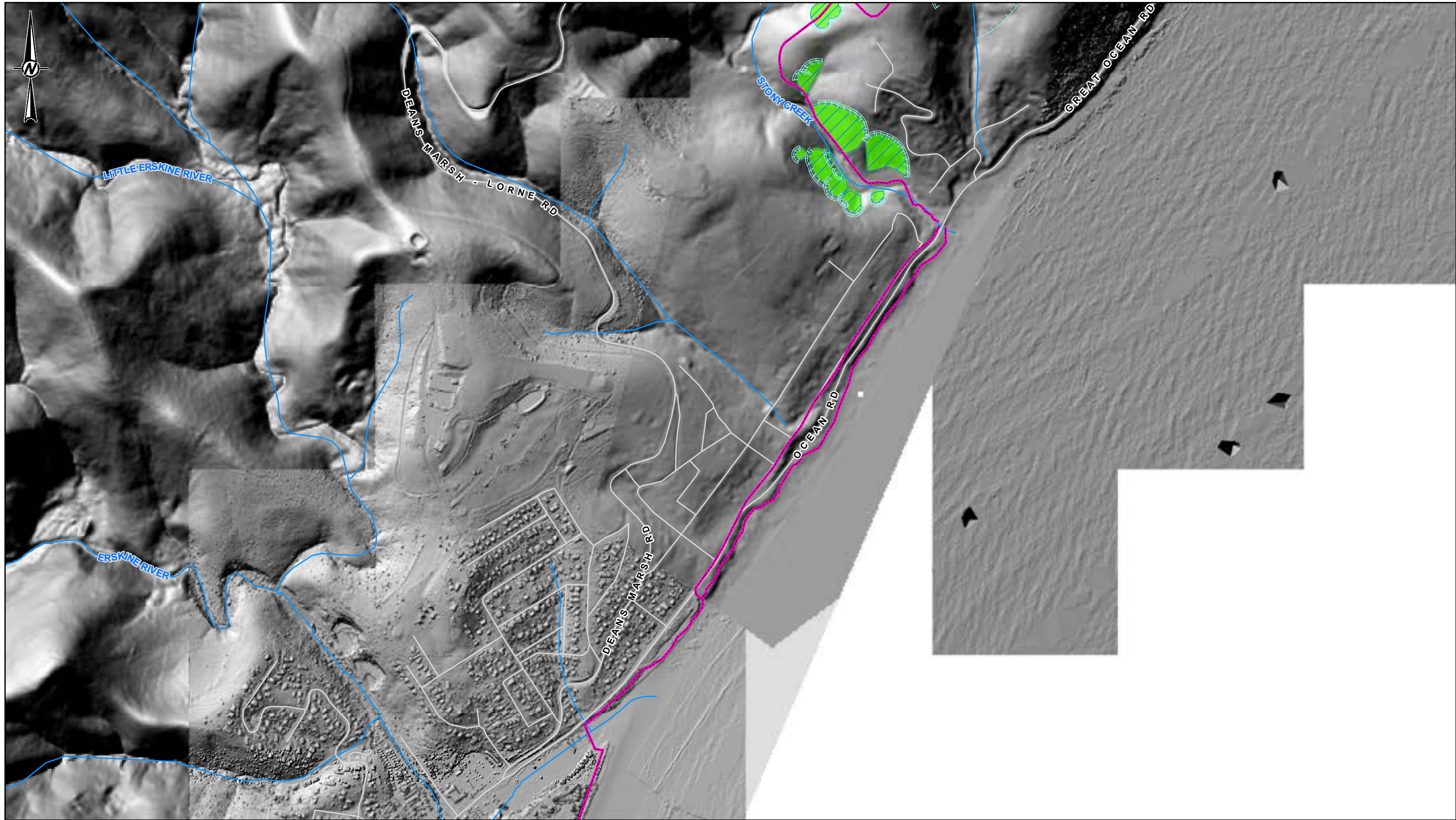
- REFERENCE(S)
1. PROJECTION: GDA2020 MGA ZONE 54
 2. AERIAL IMAGERY SOURCED FROM ESRI.
 3. VICMAP AND DATA.VIC DATA DISPLAYED IN THIS MAP.

PROJECT
GREAT OCEAN ROAD TRAIL - GEOTECHNICAL HAZARD
ASSESSMENT

TITLE
DEEP LANDSLIDES IN ROCK HAZARD

PROJECT NO.	CONTROL	REV.	FIGURE
21468192	001-R	A	7.4

25mm
IF THIS MEASUREMENT DOES NOT MATCH WHAT IS SHOWN THE SHEET SIZE HAS BEEN MODIFIED FROM ISO A3



LEGEND

- Major Roads
- Watercourses
- Trail Concept Route 2
- ▨

 Landslide Mapping
- ▨

 Landslide Footprints

Hazard Levels

■

 Very High

■

 High

■

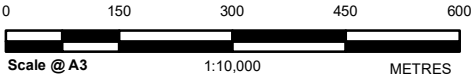
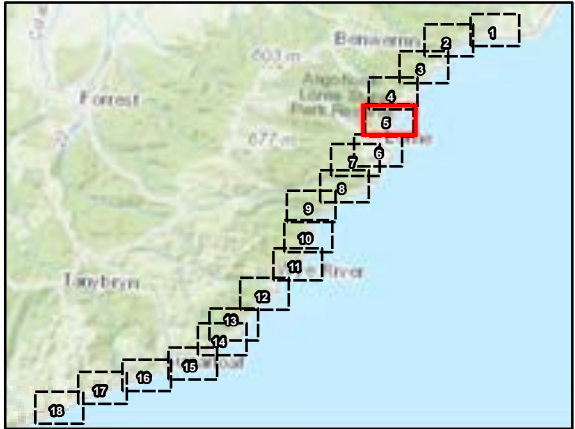
 Medium

■

 Low

■

 Very Low



CLIENT
WORLD TRAIL



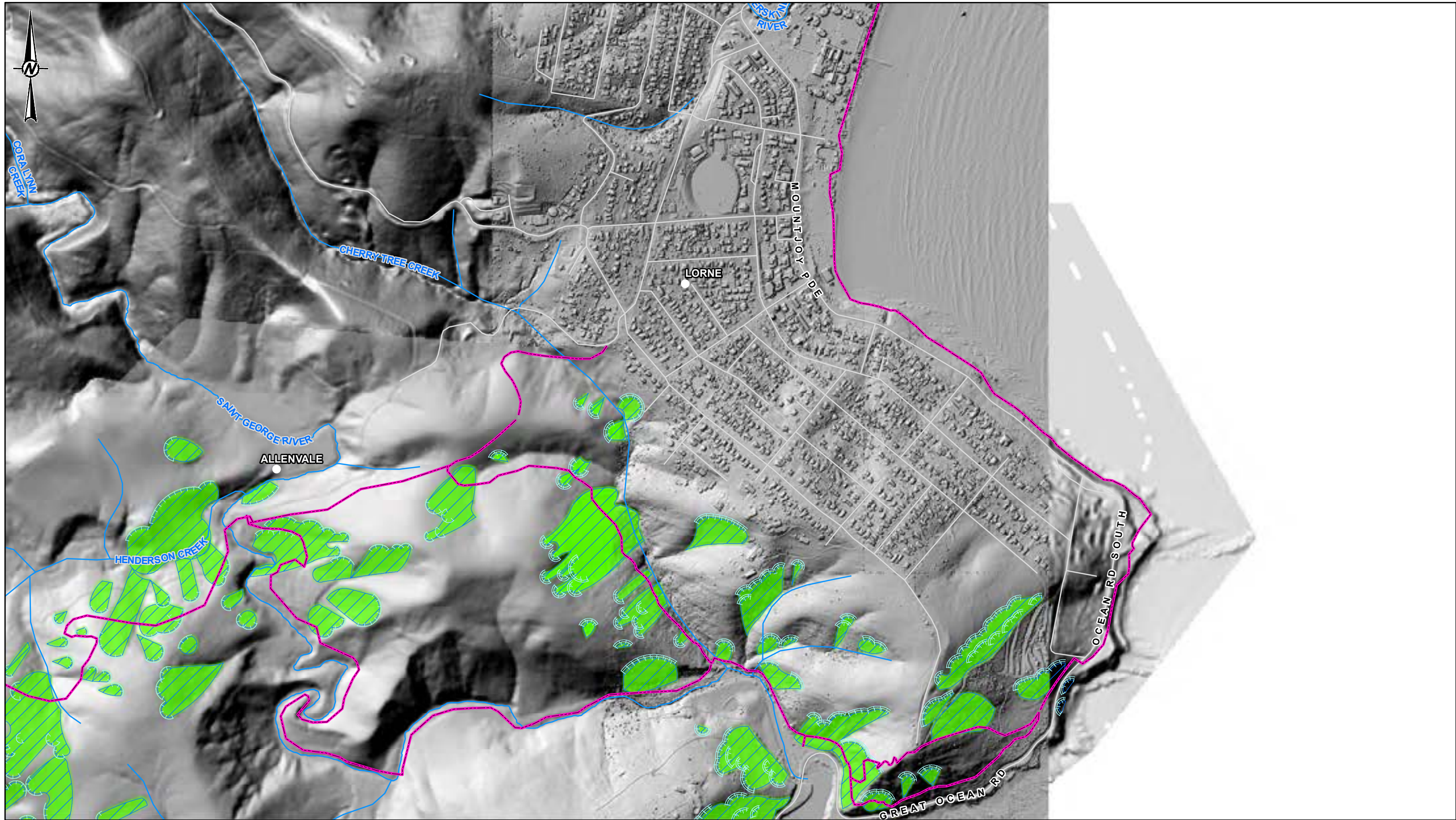
YYYY-MM-DD	2021-12-22
DESIGNED	-
PREPARED	DN
REVIEWED	GM
APPROVED	GM

- REFERENCE(S)
1. PROJECTION: GDA2020 MGA ZONE 54
 2. AERIAL IMAGERY SOURCED FROM ESRI.
 3. VICMAP AND DATA.VIC DATA DISPLAYED IN THIS MAP.

PROJECT
GREAT OCEAN ROAD TRAIL - GEOTECHNICAL HAZARD
ASSESSMENT

TITLE
DEEP LANDSLIDES IN ROCK HAZARD

PROJECT NO.	CONTROL	REV.	FIGURE
21468192	001-R	A	7.5



LEGEND

- Major Roads

Watercourses

Trail Concept Route 2

Landslide Mapping

Landslide Footprints
- Hazard Levels

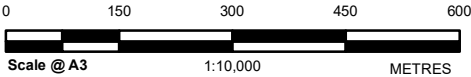
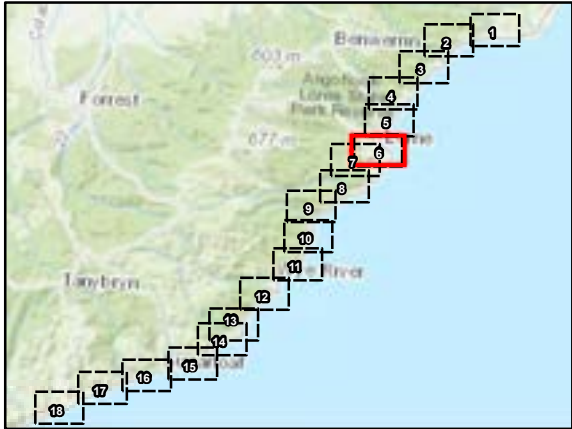
Very High

High

Medium

Low

Very Low



CLIENT
WORLD TRAIL



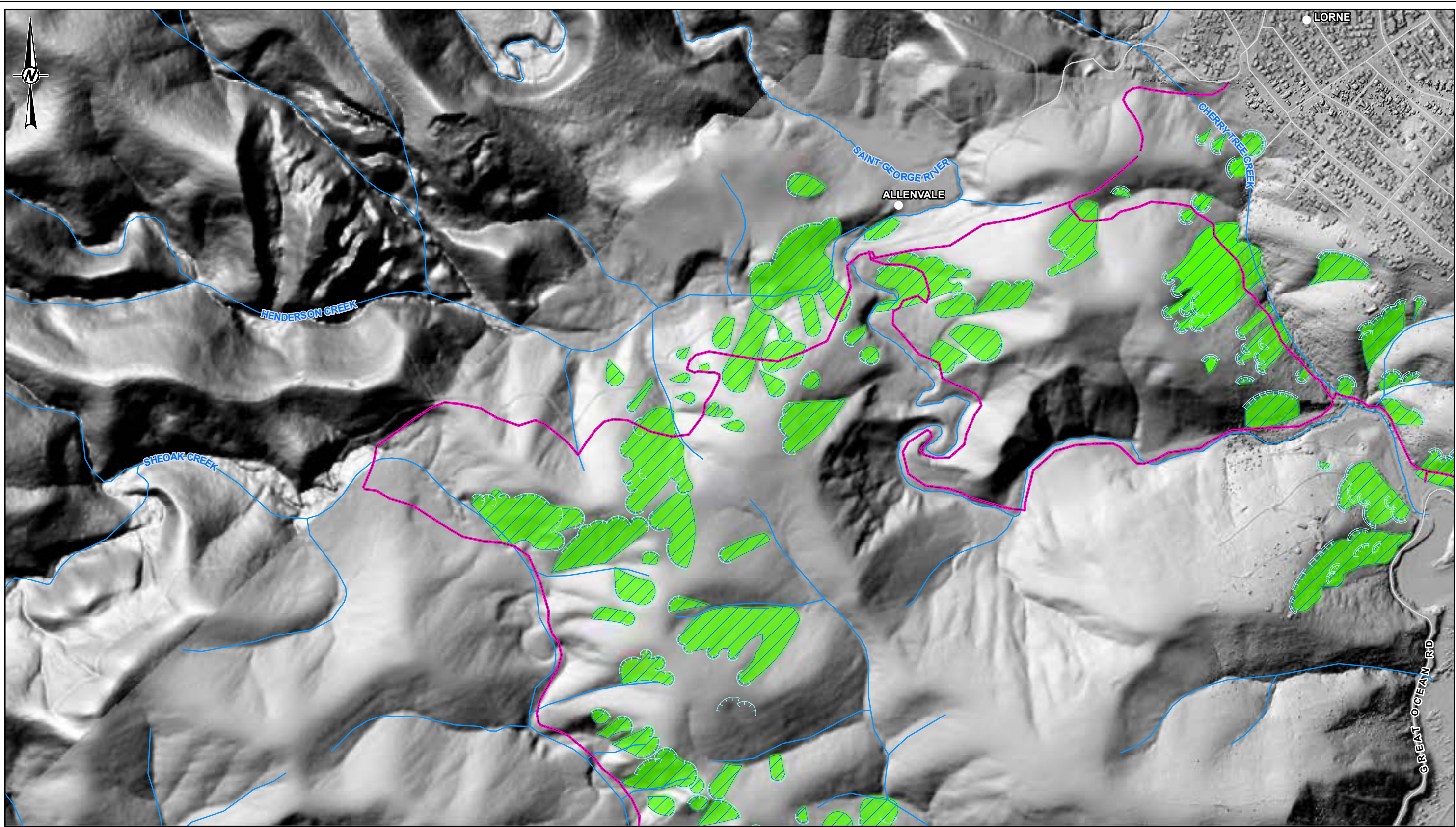
YYYY-MM-DD	2021-12-22
DESIGNED	-
PREPARED	DN
REVIEWED	GM
APPROVED	GM

- REFERENCE(S)
1. PROJECTION: GDA2020 MGA ZONE 54
 2. AERIAL IMAGERY SOURCED FROM ESRI.
 3. VICMAP AND DATA.VIC DATA DISPLAYED IN THIS MAP.

PROJECT
GREAT OCEAN ROAD TRAIL - GEOTECHNICAL HAZARD ASSESSMENT

TITLE
DEEP LANDSLIDES IN ROCK HAZARD

PROJECT NO.	CONTROL	REV.	FIGURE
21468192	001-R	A	7.6



LEGEND

- Major Roads
- Watercourses
- Trail Concept Route 2
- Landslide Mapping
- Landslide Footprints

Hazard Levels

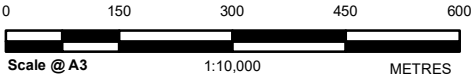
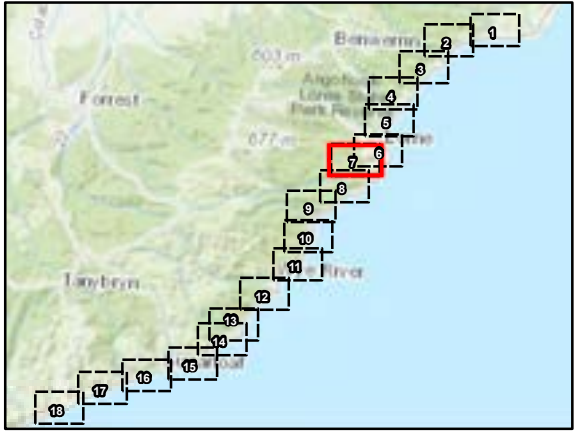
Very High

High

Medium

Low

Very Low



CLIENT
WORLD TRAIL



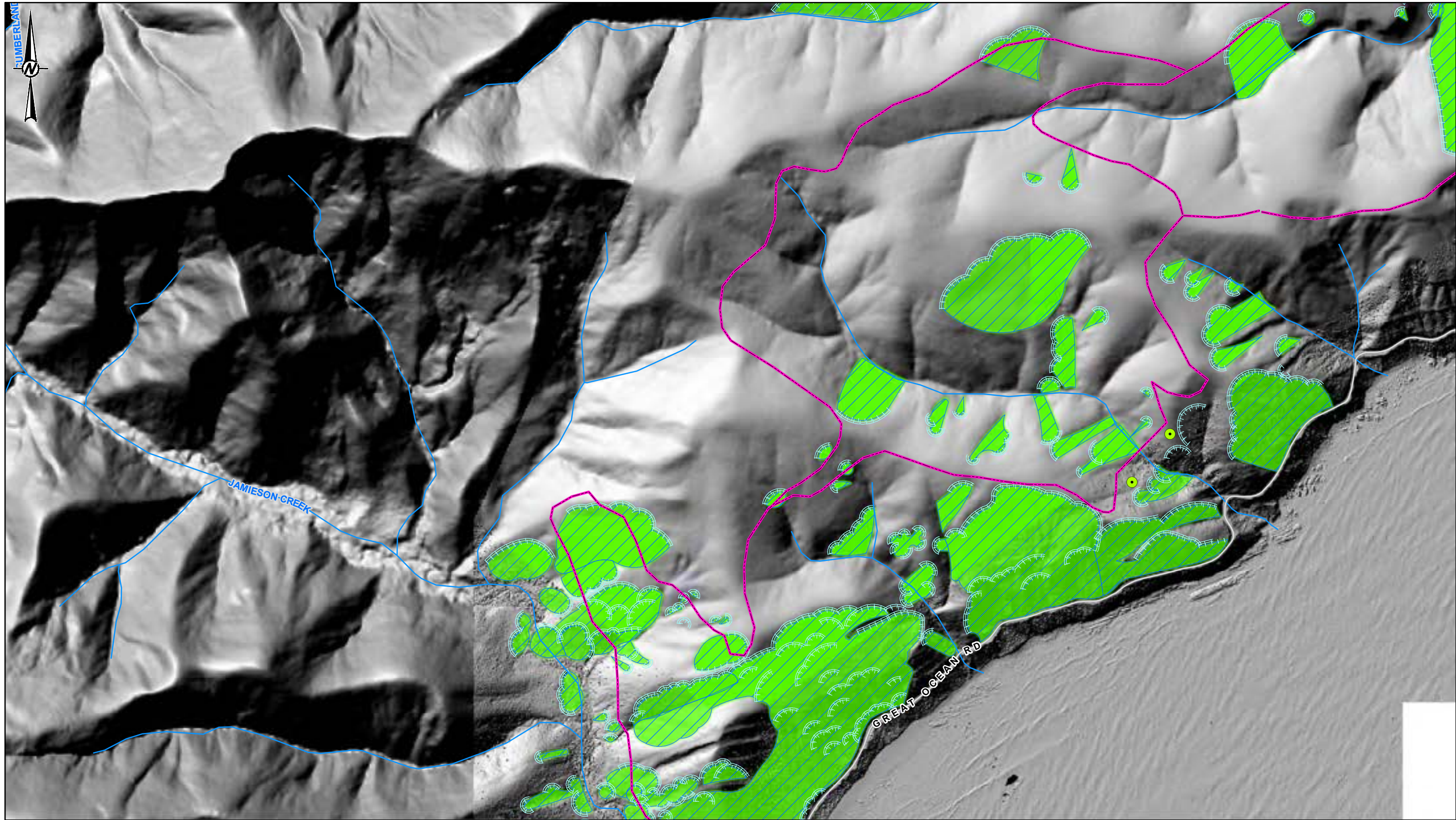
YYYY-MM-DD	2021-12-22
DESIGNED	-
PREPARED	DN
REVIEWED	GM
APPROVED	GM

- REFERENCE(S)
1. PROJECTION: GDA2020 MGA ZONE 54
 2. AERIAL IMAGERY SOURCED FROM ESRI.
 3. VICMAP AND DATA.VIC DATA DISPLAYED IN THIS MAP.

PROJECT
GREAT OCEAN ROAD TRAIL - GEOTECHNICAL HAZARD ASSESSMENT

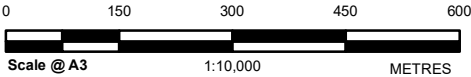
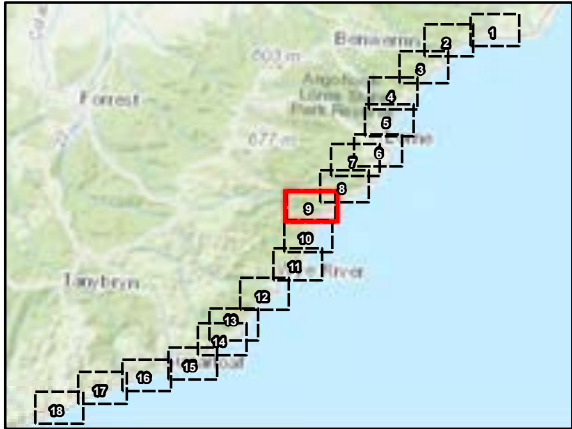
TITLE
DEEP LANDSLIDES IN ROCK HAZARD

PROJECT NO.	CONTROL	REV.	FIGURE
21468192	001-R	A	7.7



LEGEND

- Bridge Locations
 - Major Roads
 - Watercourses
 - Trail Concept Route 2
 - Landslide Mapping
 - Landslide Footprints
- Hazard Levels**
- Very High
 - High
 - Medium
 - Low
 - Very Low



CLIENT
WORLD TRAIL



CONSULTANT	YYYY-MM-DD	2021-12-22
DESIGNED	-	
PREPARED	DN	
REVIEWED	GM	
APPROVED	GM	

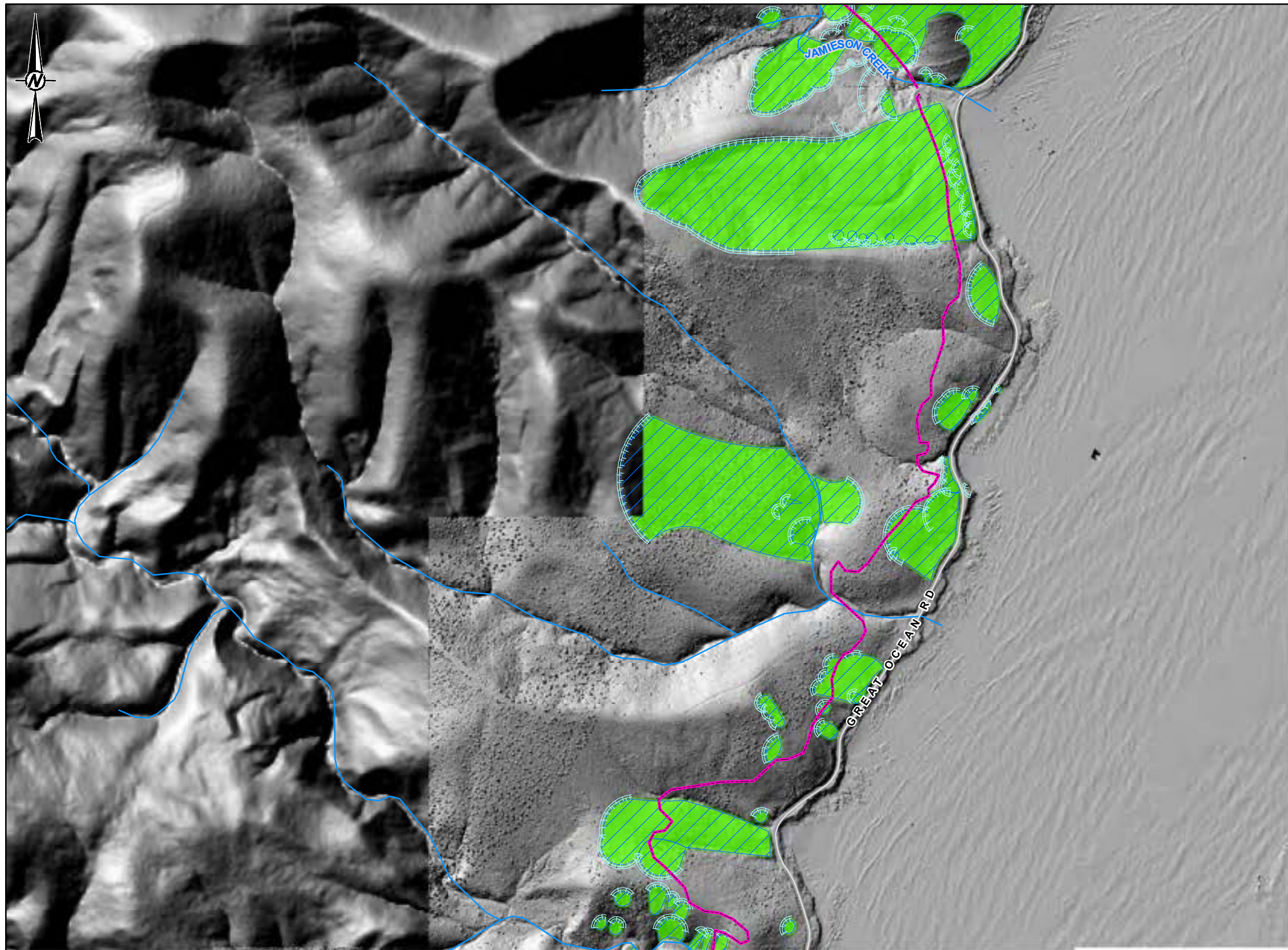
- REFERENCE(S)
1. PROJECTION: GDA2020 MGA ZONE 54
 2. AERIAL IMAGERY SOURCED FROM ESRI.
 3. VICMAP AND DATA.VIC DATA DISPLAYED IN THIS MAP.

PROJECT
GREAT OCEAN ROAD TRAIL - GEOTECHNICAL HAZARD
ASSESSMENT

TITLE
DEEP LANDSLIDES IN ROCK HAZARD

PROJECT NO.	CONTROL	REV.	FIGURE
21468192	001-R	A	7.9

PATH: B:\World_Trail\Great_Ocean_Road\99_PROJECTS\21468192_Geotechnical_Hazard\Assessment\02_PRODUCT\CON\KMD\MXD_10.6_121468192_001-R-RevA_0107.mxd PRINTED ON: 2021-12-22 AT: 11:45:48 PM



LEGEND

- Major Roads
- Watercourses
- Trail Concept Route 2
- Landslide Mapping
- Landslide Footprints

Hazard Levels

—

 Very High

—

 High

—

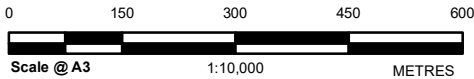
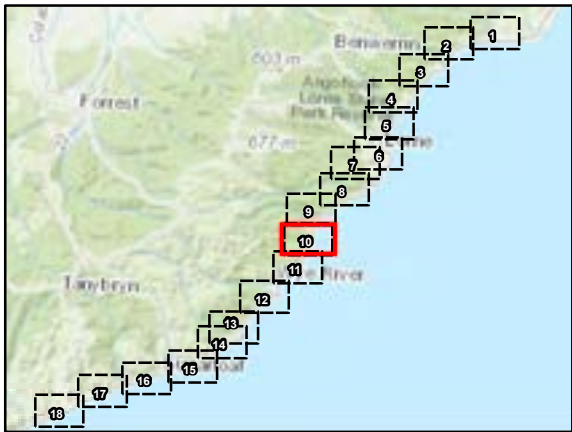
 Medium

—

 Low

—

 Very Low



CLIENT
WORLD TRAIL



YYYY-MM-DD	2021-12-22
DESIGNED	-
PREPARED	DN
REVIEWED	GM
APPROVED	GM

- REFERENCE(S)
1. PROJECTION: GDA2020 MGA ZONE 54
 2. AERIAL IMAGERY SOURCED FROM ESRI.
 3. VICMAP AND DATA.VIC DATA DISPLAYED IN THIS MAP.

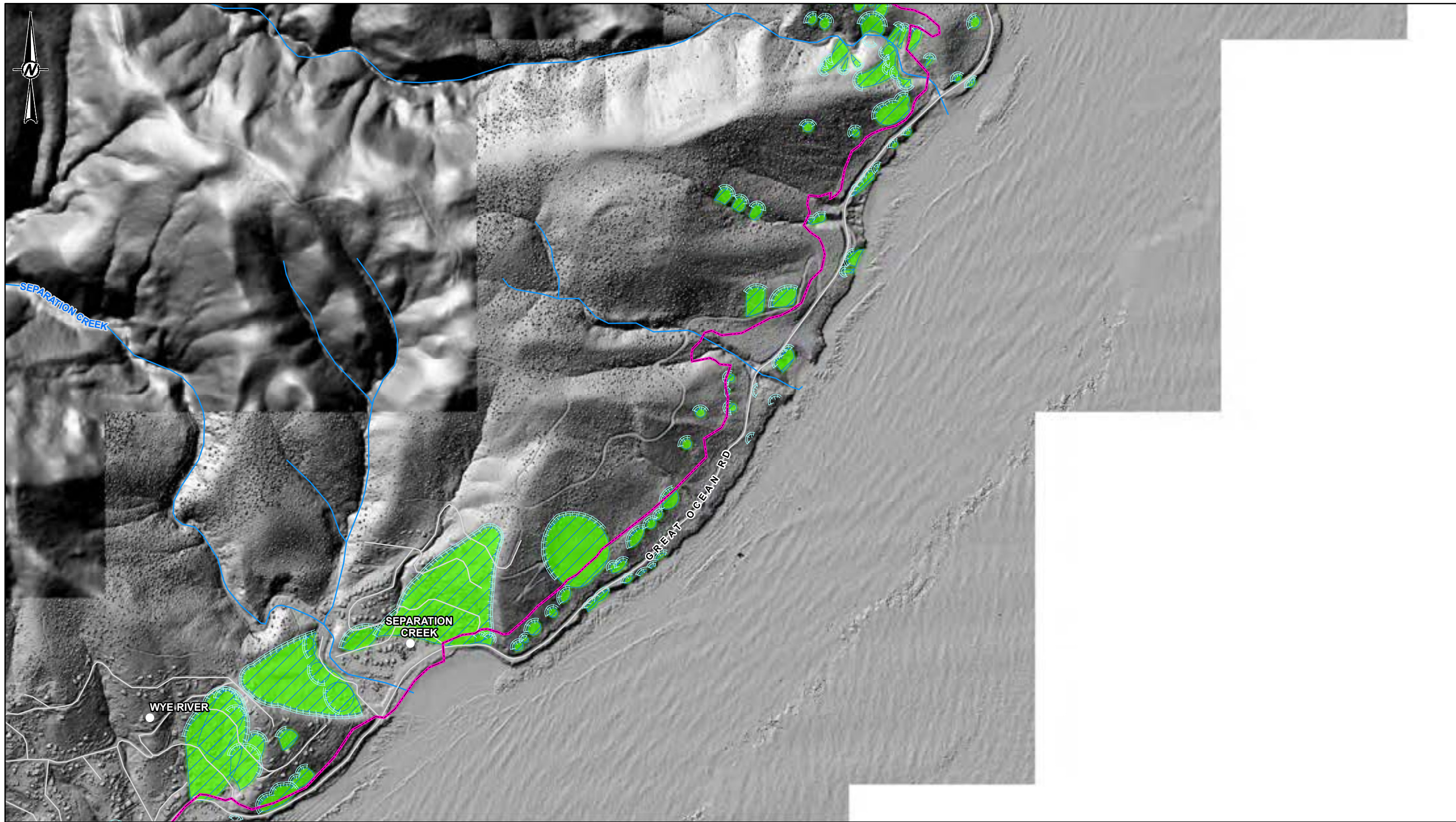
PROJECT
GREAT OCEAN ROAD TRAIL - GEOTECHNICAL HAZARD ASSESSMENT

TITLE
DEEP LANDSLIDES IN ROCK HAZARD

PROJECT NO.	CONTROL	REV.	FIGURE
21468192	001-R	A	7.10

25mm
IF THIS MEASUREMENT DOES NOT MATCH WHAT IS SHOWN THE SHEET SIZE HAS BEEN MODIFIED FROM ISO A3

PATH: B:\World_Trail\Great_Ocean_Road\99_PROJECTS\21468192_Geotechnical_Hazard\Assessment\02_PRODUCT\CON\A3\A3_106_121468192_001-R-RevA_0107.mxd PRINTED ON: 2021-12-22 AT: 11:48:24 PM



LEGEND

- Major Roads

Watercourses

Trail Concept Route 2

Landslide Mapping

Landslide Footprints
- Hazard Levels

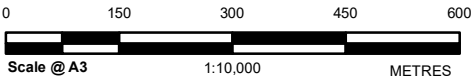
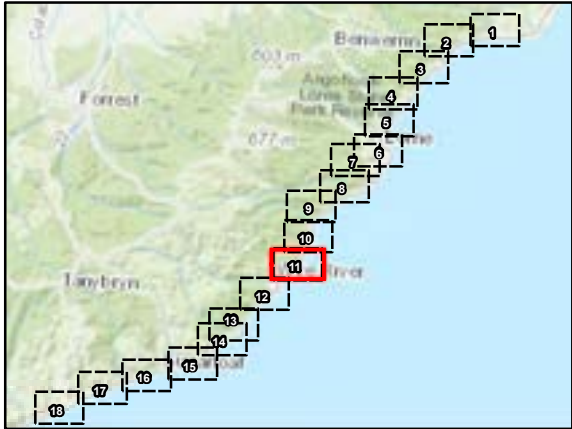
Very High

High

Medium

Low

Very Low



CLIENT
WORLD TRAIL



YYYY-MM-DD	2021-12-22
DESIGNED	-
PREPARED	DN
REVIEWED	GM
APPROVED	GM

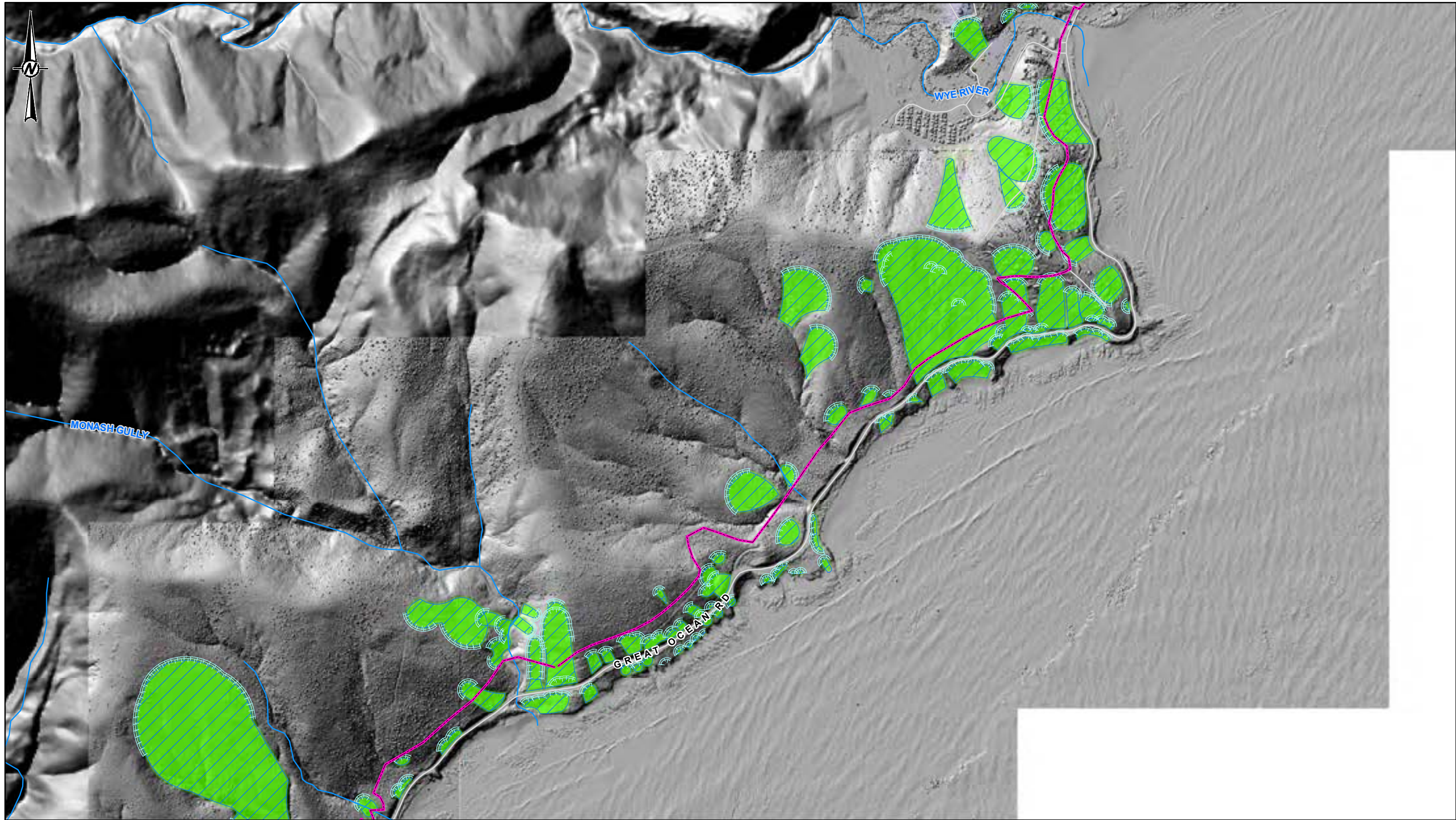
- REFERENCE(S)
1. PROJECTION: GDA2020 MGA ZONE 54
 2. AERIAL IMAGERY SOURCED FROM ESRI.
 3. VICMAP AND DATA.VIC DATA DISPLAYED IN THIS MAP.

PROJECT
GREAT OCEAN ROAD TRAIL - GEOTECHNICAL HAZARD
ASSESSMENT

TITLE
DEEP LANDSLIDES IN ROCK HAZARD

PROJECT NO.	CONTROL	REV.	FIGURE
21468192	001-R	A	7.11

25mm
IF THIS MEASUREMENT DOES NOT MATCH WHAT IS SHOWN THE SHEET SIZE HAS BEEN MODIFIED FROM ISO A3



LEGEND

- Major Roads

Watercourses

Trail Concept Route 2

Landslide Mapping

Landslide Footprints
- Hazard Levels

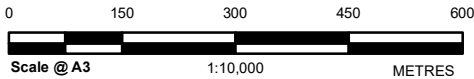
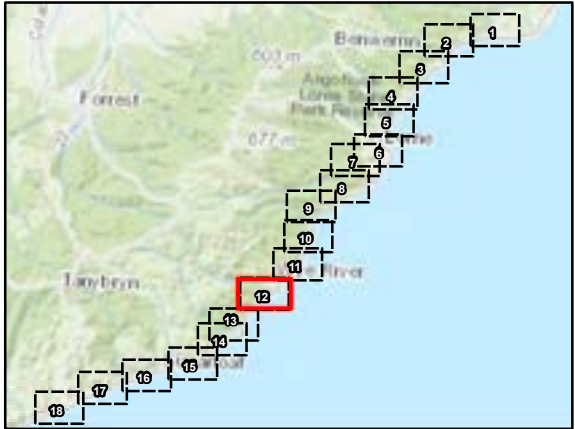
Very High

High

Medium

Low

Very Low



CLIENT
WORLD TRAIL



YYYY-MM-DD	2021-12-22
DESIGNED	-
PREPARED	DN
REVIEWED	GM
APPROVED	GM

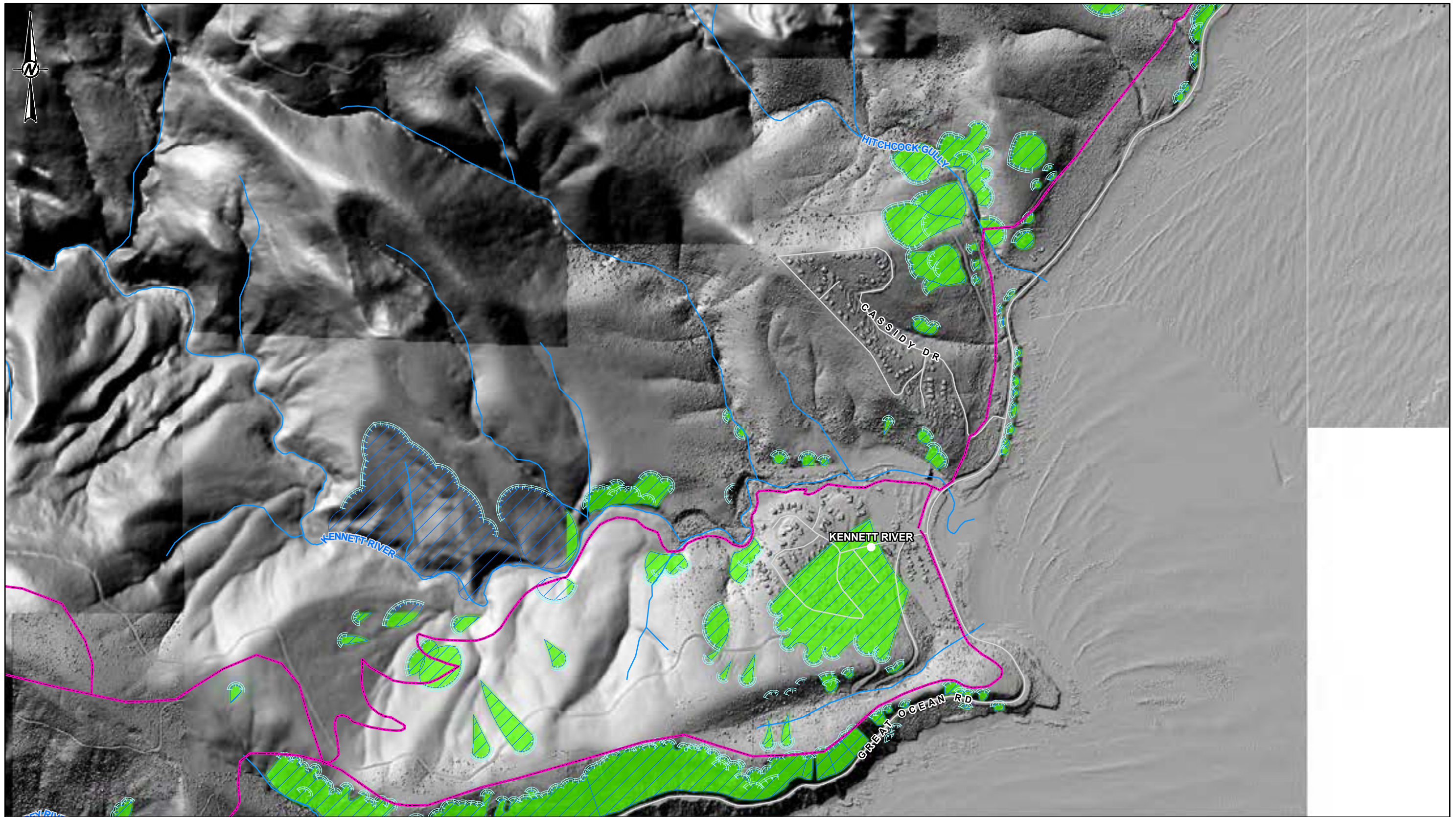
- REFERENCE(S)
1. PROJECTION: GDA2020 MGA ZONE 54
 2. AERIAL IMAGERY SOURCED FROM ESRI.
 3. VICMAP AND DATA.VIC DATA DISPLAYED IN THIS MAP.

PROJECT
GREAT OCEAN ROAD TRAIL - GEOTECHNICAL HAZARD
ASSESSMENT

TITLE
DEEP LANDSLIDES IN ROCK HAZARD

PROJECT NO.	CONTROL	REV.	FIGURE
21468192	001-R	A	7.12

PATH: B:\World_Trail\Great_Ocean_Road\99_PROJECTS\21468192_Great_Ocean_Road_Trail\21468192_Geotechnical_HazardAssessment\02_PRODUCT\CON\KMD\MXD_10.6_121468192-001-R-RevA_E007.mxd PRINTED ON: 2021-12-22 AT: 11:45:39 PM



LEGEND

- Major Roads
- Watercourses
- Trail Concept Route 2
- Landslide Mapping
- Landslide Footprints

Hazard Levels

—

 Very High

—

 High

—

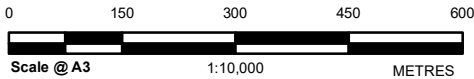
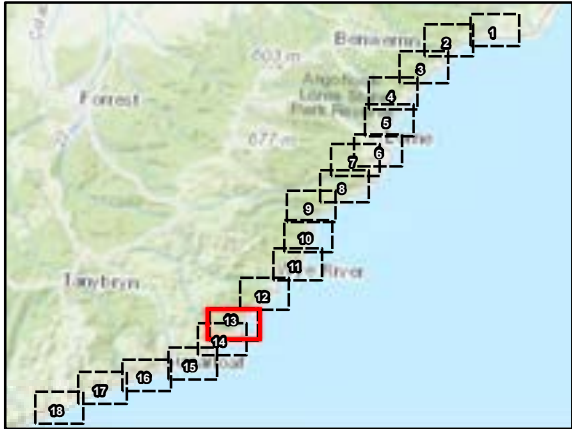
 Medium

—

 Low

—

 Very Low



CLIENT
WORLD TRAIL



CONSULTANT	YYYY-MM-DD	2021-12-22
DESIGNED		-
PREPARED		DN
REVIEWED		GM
APPROVED		GM

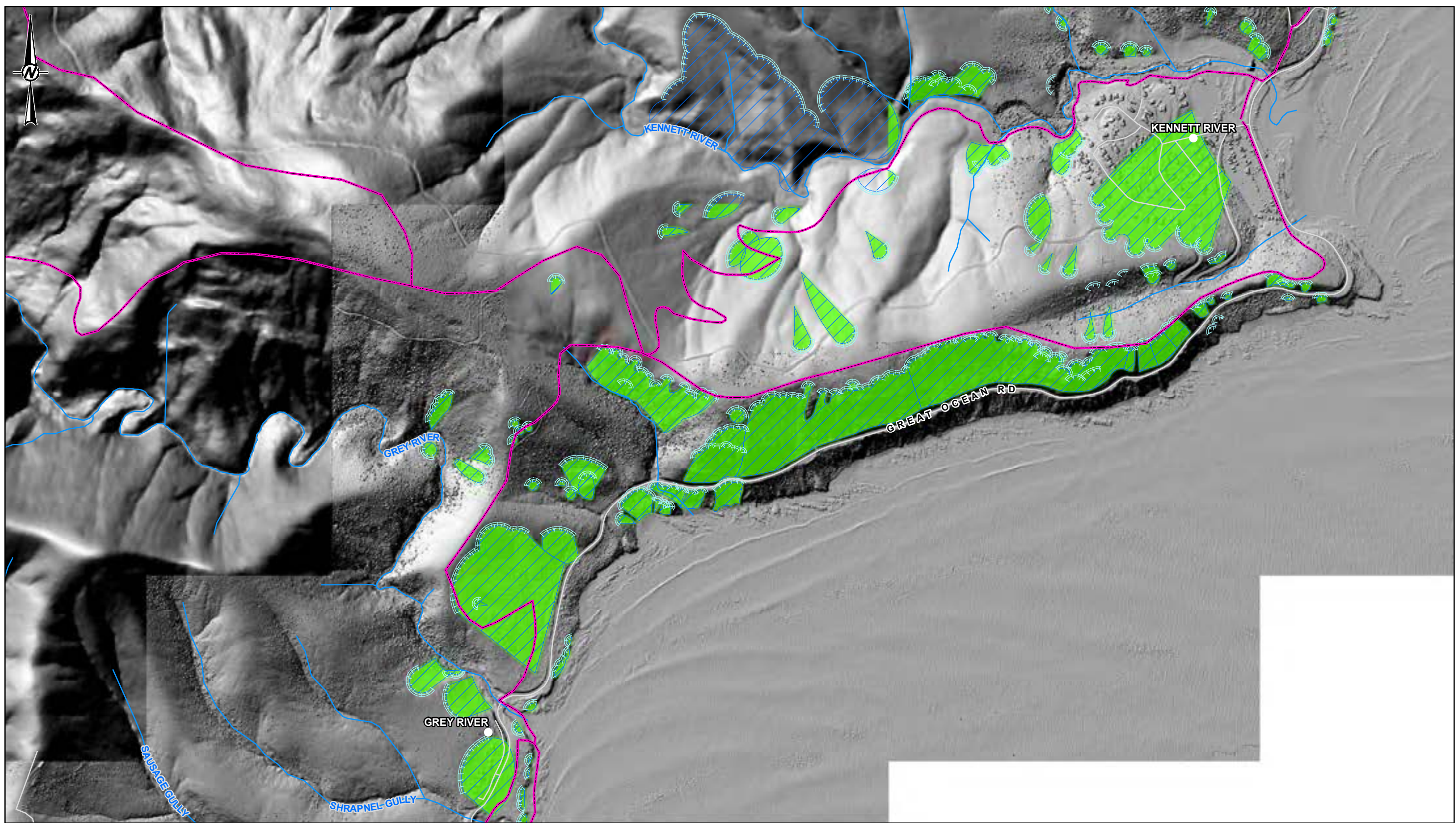
- REFERENCE(S)
1. PROJECTION: GDA2020 MGA ZONE 54
 2. AERIAL IMAGERY SOURCED FROM ESRI.
 3. VICMAP AND DATA.VIC DATA DISPLAYED IN THIS MAP.

PROJECT
GREAT OCEAN ROAD TRAIL - GEOTECHNICAL HAZARD
ASSESSMENT

TITLE
DEEP LANDSLIDES IN ROCK HAZARD

PROJECT NO.	CONTROL	REV.	FIGURE
21468192	001-R	A	7.13

25mm
IF THIS MEASUREMENT DOES NOT MATCH WHAT IS SHOWN THE SHEET SIZE HAS BEEN MODIFIED FROM ISO A3



LEGEND

- Major Roads
- Watercourses
- Trail Concept Route 2
- Landslide Mapping
- Landslide Footprints

Hazard Levels

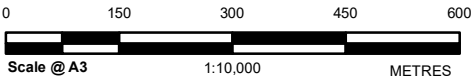
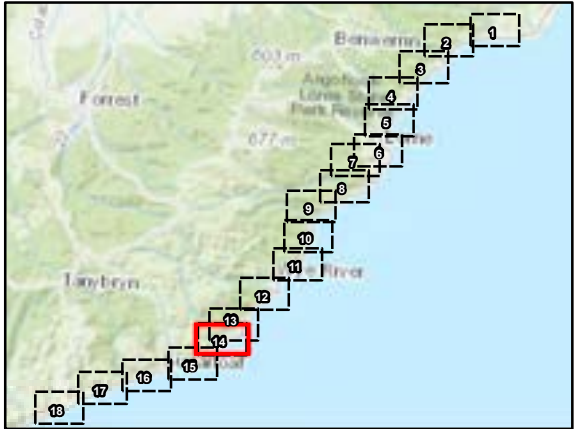
Very High

High

Medium

Low

Very Low



CLIENT
WORLD TRAIL



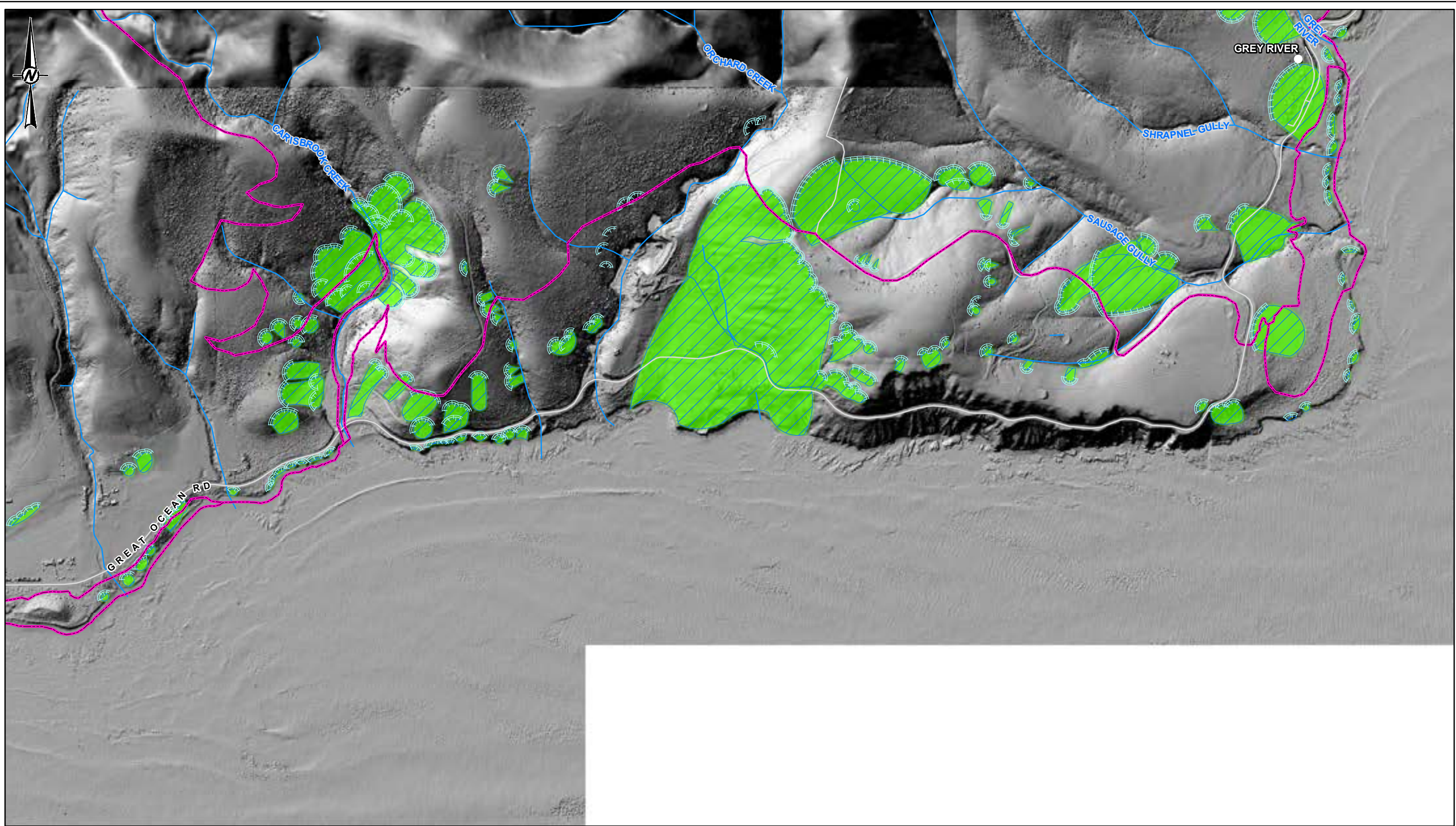
YYYY-MM-DD	2021-12-22
DESIGNED	-
PREPARED	DN
REVIEWED	GM
APPROVED	GM

- REFERENCE(S)
1. PROJECTION: GDA2020 MGA ZONE 54
 2. AERIAL IMAGERY SOURCED FROM ESRI.
 3. VICMAP AND DATA.VIC DATA DISPLAYED IN THIS MAP.

PROJECT
GREAT OCEAN ROAD TRAIL - GEOTECHNICAL HAZARD
ASSESSMENT

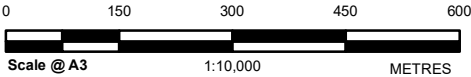
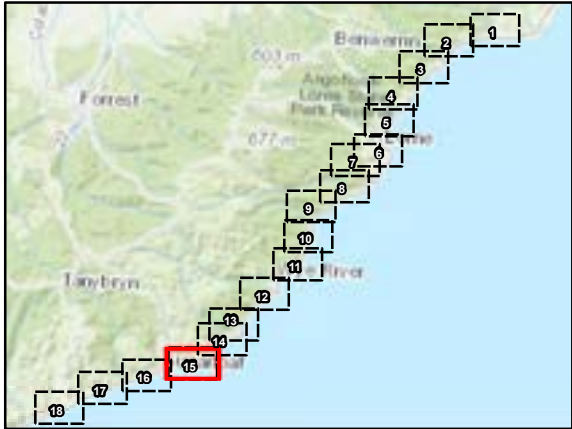
TITLE
DEEP LANDSLIDES IN ROCK HAZARD

PROJECT NO.	CONTROL	REV.	FIGURE
21468192	001-R	A	7.14



LEGEND

- Major Roads
 - Watercourses
 - Trail Concept Route 2
 - Landslide Mapping
 - Landslide Footprints
- Hazard Levels**
- Very High
 - High
 - Medium
 - Low
 - Very Low



CLIENT
WORLD TRAIL



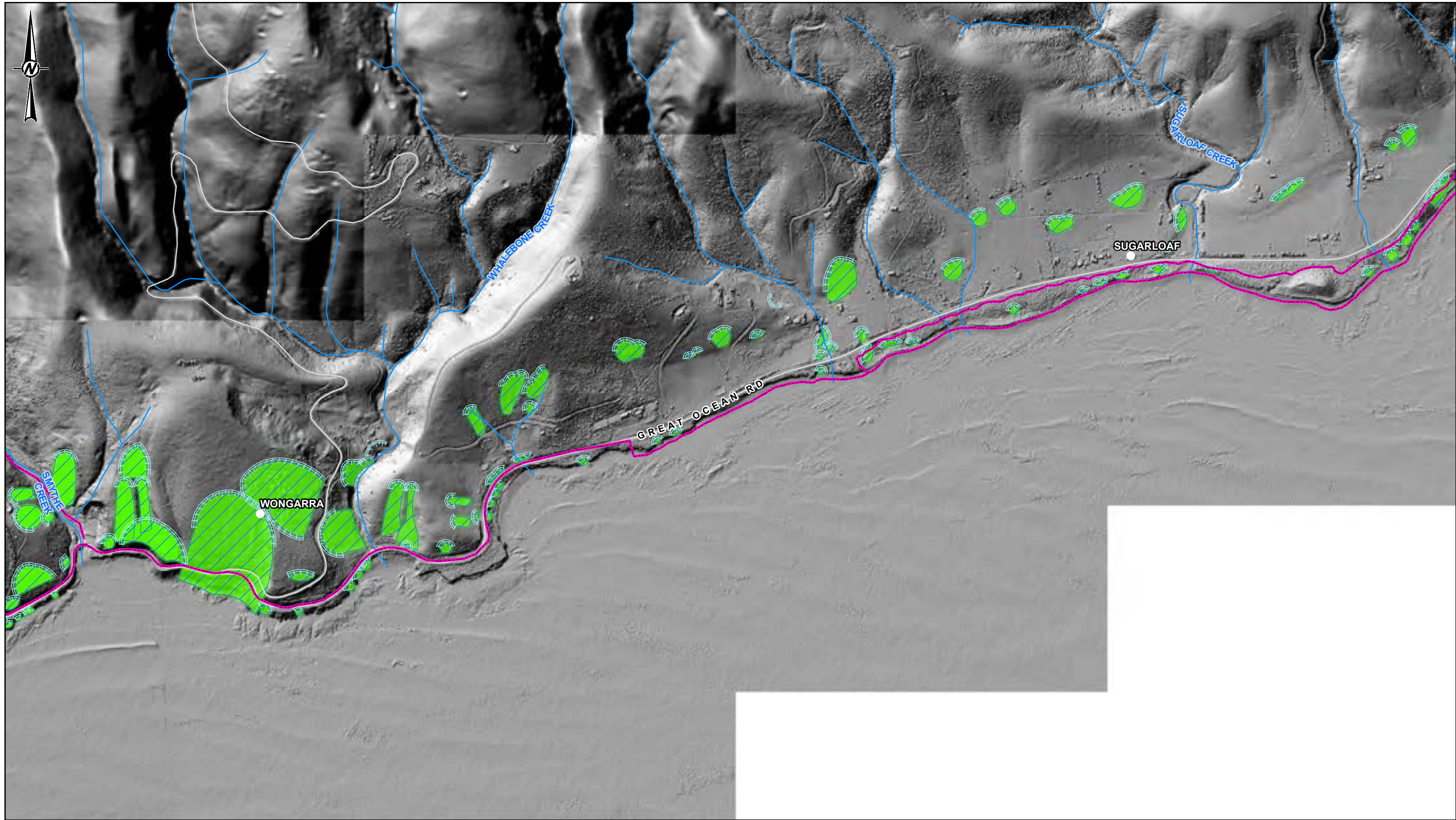
YYYY-MM-DD	2021-12-22
DESIGNED	-
PREPARED	DN
REVIEWED	GM
APPROVED	GM

REFERENCE(S)
1. PROJECTION: GDA2020 MGA ZONE 54
2. AERIAL IMAGERY SOURCED FROM ESRI.
3. VICMAP AND DATA.VIC DATA DISPLAYED IN THIS MAP.

PROJECT
GREAT OCEAN ROAD TRAIL - GEOTECHNICAL HAZARD
ASSESSMENT

TITLE
DEEP LANDSLIDES IN ROCK HAZARD

PROJECT NO.	CONTROL	REV.	FIGURE
21468192	001-R	A	7.15



LEGEND

- Major Roads

Watercourses

Trail Concept Route 2

Landslide Mapping

Landslide Footprints
- Hazard Levels

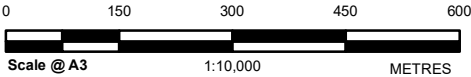
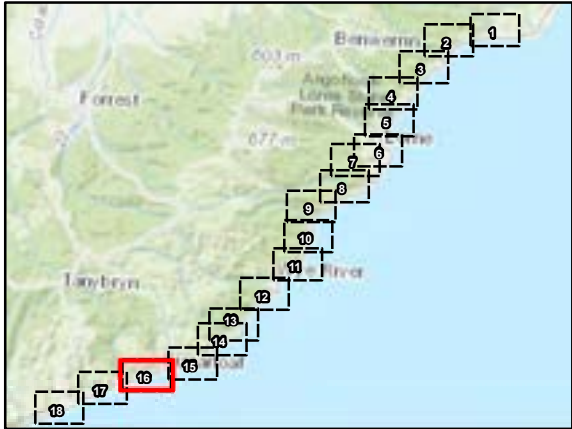
Very High

High

Medium

Low

Very Low



CLIENT
WORLD TRAIL



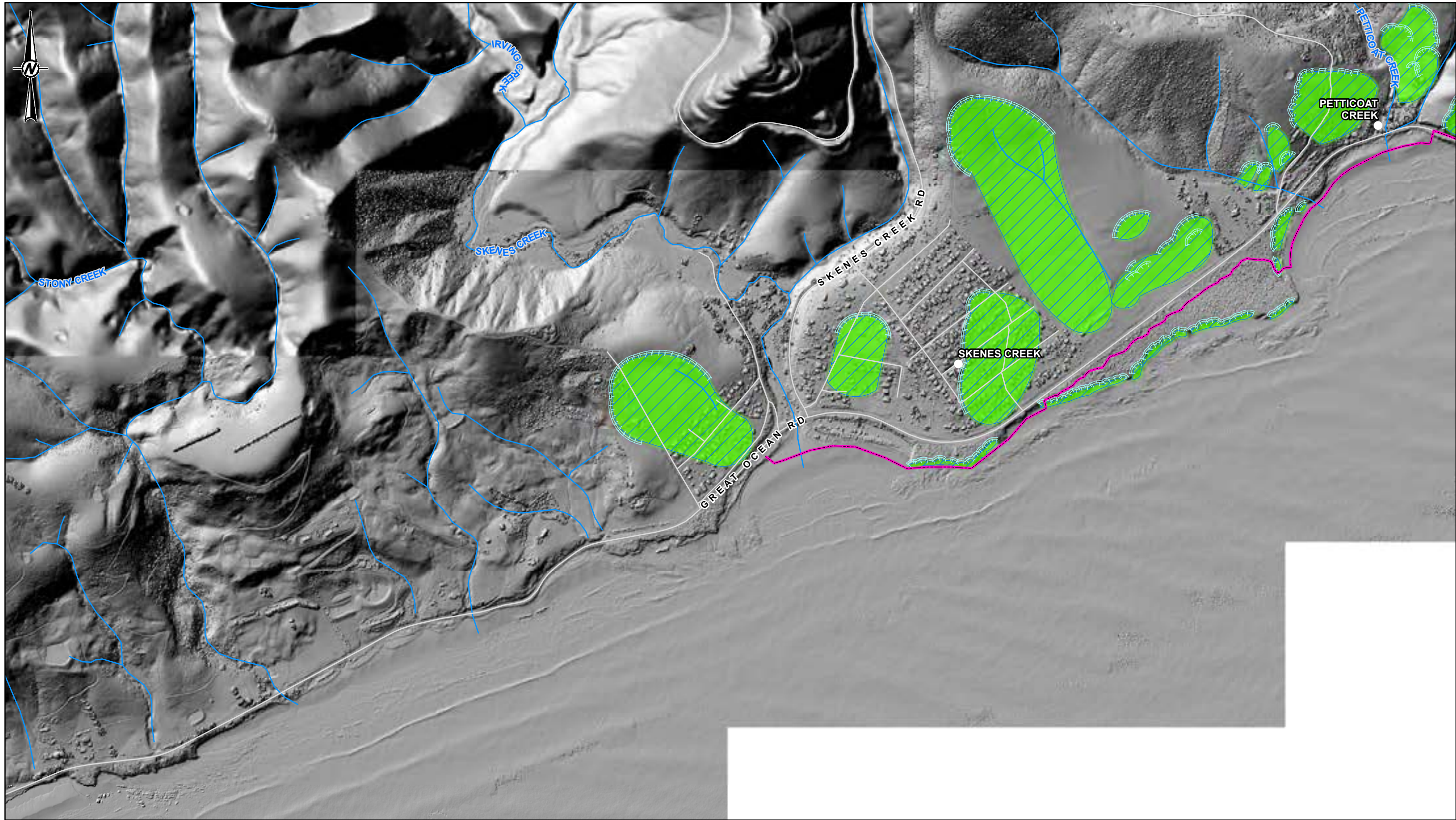
YYYY-MM-DD	2021-12-22
DESIGNED	-
PREPARED	DN
REVIEWED	GM
APPROVED	GM

- REFERENCE(S)
1. PROJECTION: GDA2020 MGA ZONE 54
 2. AERIAL IMAGERY SOURCED FROM ESRI.
 3. VICMAP AND DATA.VIC DATA DISPLAYED IN THIS MAP.

PROJECT
GREAT OCEAN ROAD TRAIL - GEOTECHNICAL HAZARD
ASSESSMENT

TITLE
DEEP LANDSLIDES IN ROCK HAZARD

PROJECT NO.	CONTROL	REV.	FIGURE
21468192	001-R	A	7.16



LEGEND

- Major Roads

Watercourses

Trail Concept Route 2

Landslide Mapping

Landslide Footprints
- Hazard Levels

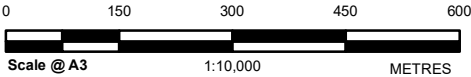
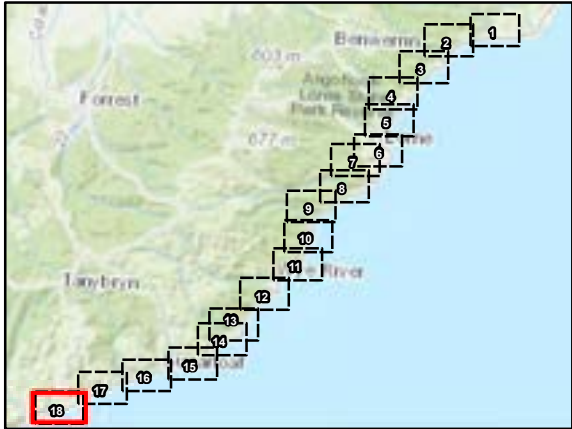
Very High

High

Medium

Low

Very Low



CLIENT
WORLD TRAIL



YYYY-MM-DD	2021-12-22
DESIGNED	-
PREPARED	DN
REVIEWED	GM
APPROVED	GM

REFERENCE(S)
1. PROJECTION: GDA2020 MGA ZONE 54
2. AERIAL IMAGERY SOURCED FROM ESRI.
3. VICMAP AND DATA.VIC DATA DISPLAYED IN THIS MAP.

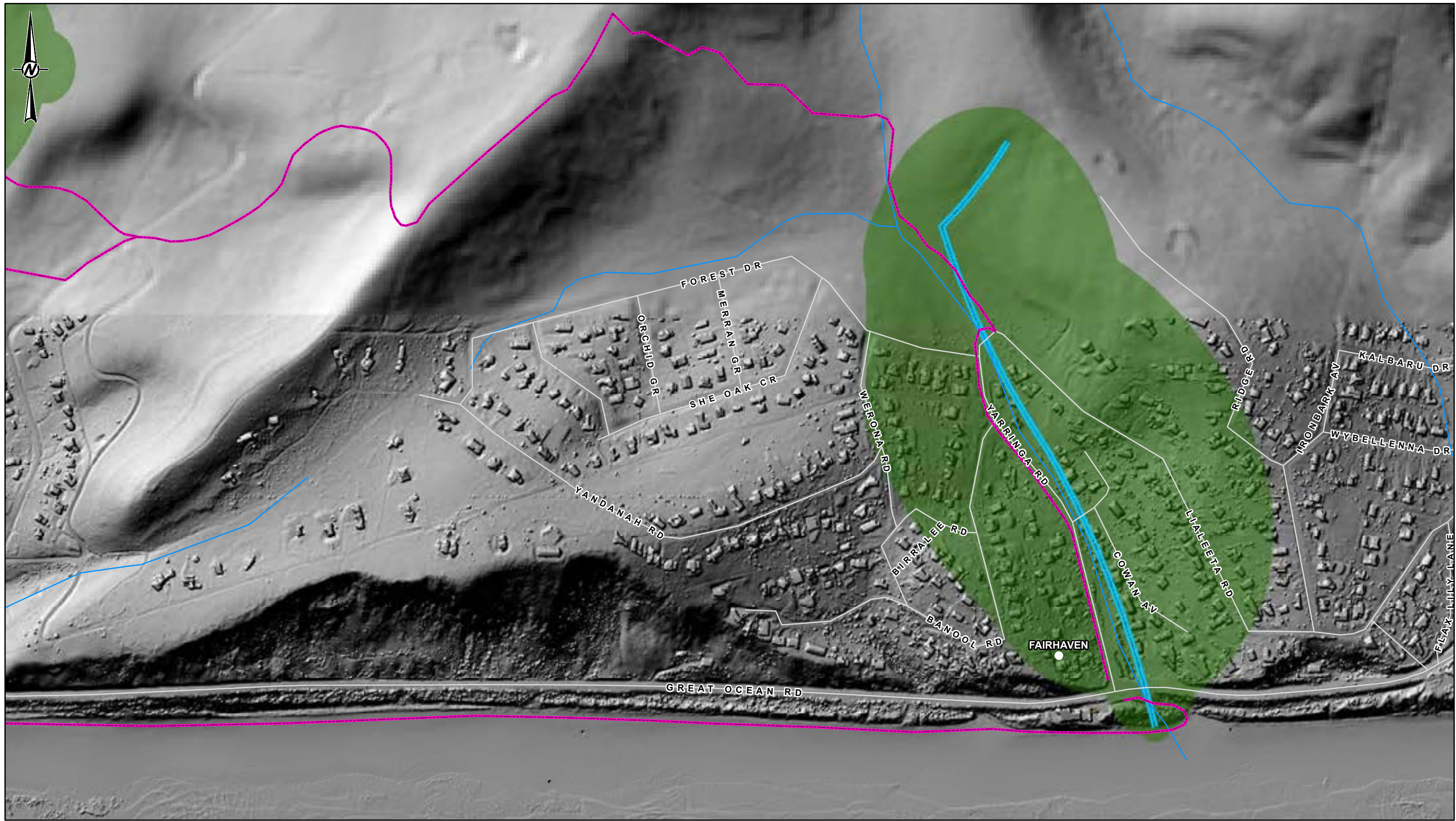
PROJECT
GREAT OCEAN ROAD TRAIL - GEOTECHNICAL HAZARD
ASSESSMENT

TITLE
DEEP LANDSLIDES IN ROCK HAZARD

PROJECT NO.	CONTROL	REV.	FIGURE
21468192	001-R	A	7.18

Debris Flow

PATH: B:\World_Trail\Great_Ocean_Road\99_PROJECTS\21468192_Great_Ocean_Road_Trail\21468192_Geotechnical_HazardAssessment\02_PRODUCT\CON\XCD\MXD_10.6.19\21468192_001-R-RevA_01008.mxd PRINTED ON: 2021-12-23 AT: 3:26:00 AM



LEGEND

- Major Roads

Watercourses

Trail Concept Route 2

Debris Flow Watercourses
- Hazard Levels

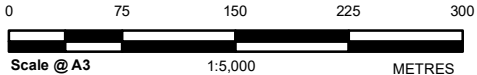
Very High

High

Medium

Low

Very Low



CLIENT
WORLD TRAIL



YYYY-MM-DD	2021-12-22
DESIGNED	-
PREPARED	DN
REVIEWED	GM
APPROVED	GM

- REFERENCE(S)
1. PROJECTION: GDA2020 MGA ZONE 54
 2. AERIAL IMAGERY SOURCED FROM ESRI.
 3. VICMAP AND DATA.VIC DATA DISPLAYED IN THIS MAP.

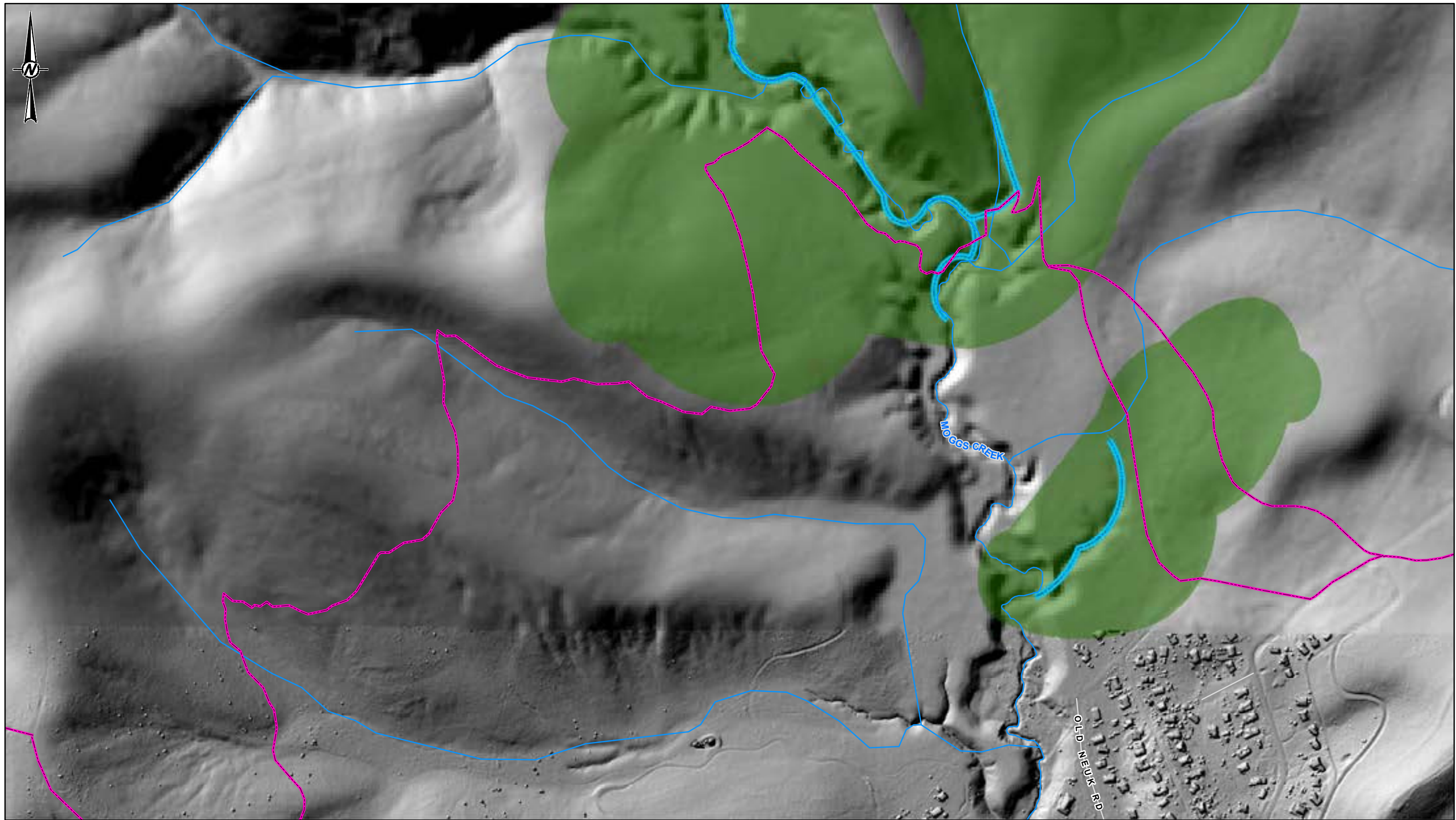
PROJECT
GREAT OCEAN ROAD TRAIL - GEOTECHNICAL HAZARD
ASSESSMENT

TITLE
DEBRIS FLOW LANDSLIDE HAZARD

PROJECT NO.	CONTROL	REV.	FIGURE
21468192	001-R	A	8.1

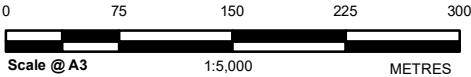
25mm
THIS MEASUREMENT DOES NOT MATCH WHAT IS SHOWN. THE SHEET SIZE HAS BEEN MODIFIED FROM ISO/A4

PATH: B:\World_Trail\Great_Ocean_Road\99_PROJECTS\21468192_Great_Ocean_Road_Trail\21468192_Geotechnical_HazardAssessment\02_PRODUCT\CON\KMD\MXD_10.6_121468192_001-R-RevA_E009.mxd PRINTED ON: 2021-12-23 AT: 3:26:16 AM



LEGEND

- Major Roads
- Watercourses
- Trail Concept Route 2
- Debris Flow Watercourses
- Hazard Levels
- Very High
- High
- Medium
- Low
- Very Low



CLIENT
WORLD TRAIL



CONSULTANT	YYYY-MM-DD	2021-12-22
DESIGNED		-
PREPARED		DN
REVIEWED		GM
APPROVED		GM

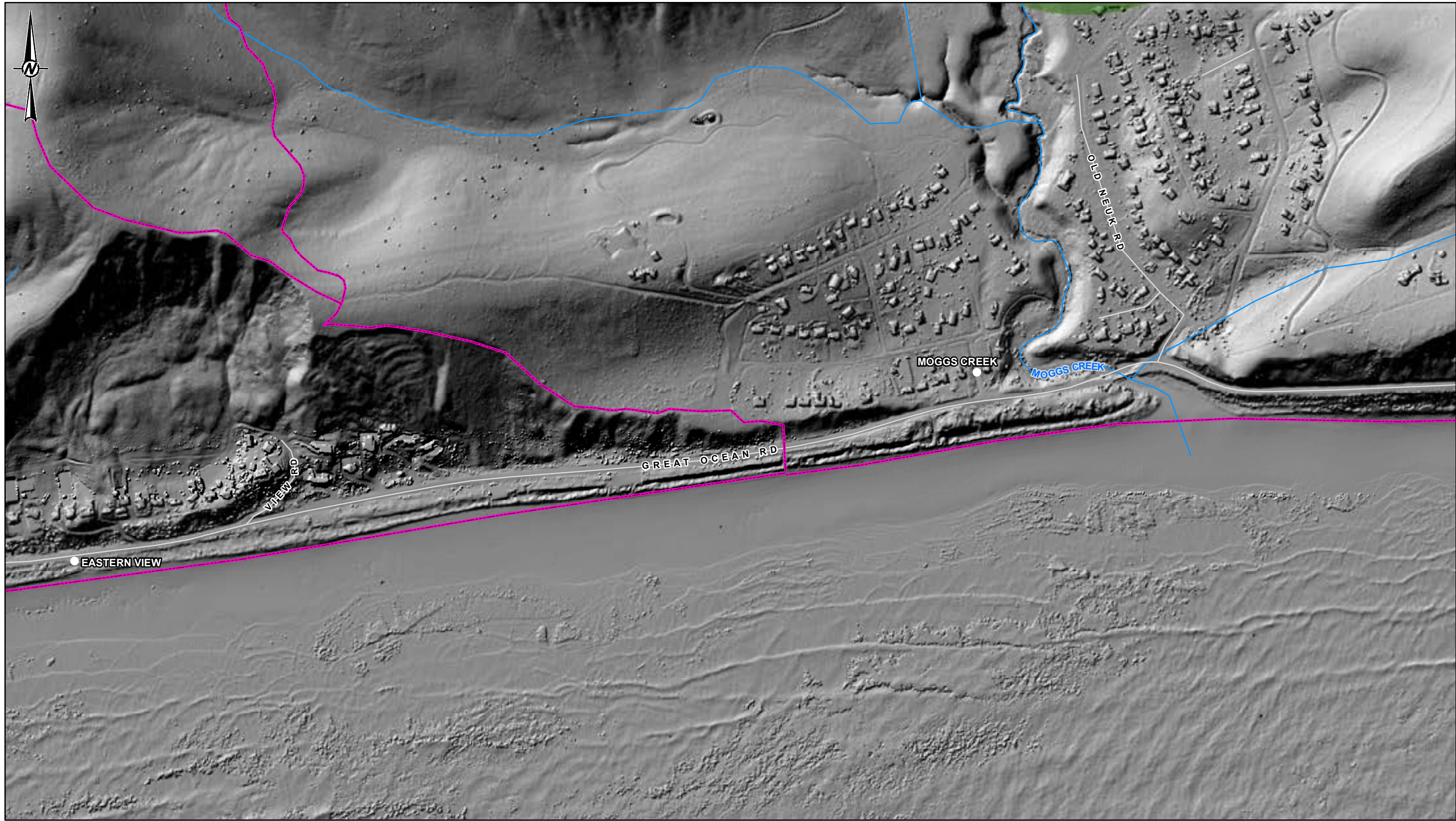
- REFERENCE(S)
1. PROJECTION: GDA2020 MGA ZONE 54
 2. AERIAL IMAGERY SOURCED FROM ESRI.
 3. VICMAP AND DATA.VIC DATA DISPLAYED IN THIS MAP.

PROJECT
GREAT OCEAN ROAD TRAIL - GEOTECHNICAL HAZARD
ASSESSMENT

TITLE
DEBRIS FLOW LANDSLIDE HAZARD

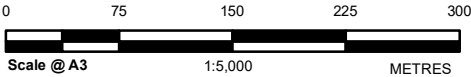
PROJECT NO.	CONTROL	REV.	FIGURE
21468192	001-R	A	8.2

25mm
IF THIS MEASUREMENT DOES NOT MATCH WHAT IS SHOWN THE SHEET SIZE HAS BEEN MODIFIED FROM ISO A3



LEGEND

- Major Roads
- Watercourses
- Trail Concept Route 2
- Hazard Levels
- Very High
- High
- Medium
- Low
- Very Low



CLIENT
WORLD TRAIL



YYYY-MM-DD	2021-12-22
DESIGNED	-
PREPARED	DN
REVIEWED	GM
APPROVED	GM

- REFERENCE(S)
1. PROJECTION: GDA2020 MGA ZONE 54
 2. AERIAL IMAGERY SOURCED FROM ESRI.
 3. VICMAP AND DATA.VIC DATA DISPLAYED IN THIS MAP.

PROJECT
GREAT OCEAN ROAD TRAIL - GEOTECHNICAL HAZARD ASSESSMENT

TITLE
DEBRIS FLOW LANDSLIDE HAZARD

PROJECT NO.	CONTROL	REV.	FIGURE
21468192	001-R	A	8.3