



27687-15-sp-01.dgn  
 3/05/2012

**LEGEND**

- AREA TO BE ADDED TO REGIONAL RAIL LINK PROJECT AREA
- EXISTING REGIONAL RAIL LINK PROJECT AREA VIDE :  
VICTORIA GOVERNMENT GAZETTE S418 13 OCTOBER 2010 (LEGL./10-277) &  
VICTORIA GOVERNMENT GAZETTE S105 27 MARCH 2012 (LEGL./11-280)
- BOUNDARY OF REGIONAL RAIL LINK PROJECT AREA INCLUDING THIS ADDITION

ORIGINAL SHEET SIZE A3  
SCALE 1:2500

SCALE OF METRES

**REGIONAL RAIL LINK 1**




**PROJECT AREA DESIGNATION - VARIATION 2**

SHEET 5 of 7 SHEETS    **LEGL./12-003**

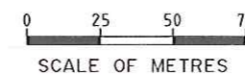


3/05/2012  
27687-lis--sp-01.dgn

**LEGEND**

-  AREA TO BE ADDED TO REGIONAL RAIL LINK PROJECT AREA
-  EXISTING REGIONAL RAIL LINK PROJECT AREA VIDE :  
VICTORIA GOVERNMENT GAZETTE S418 13 OCTOBER 2010 (LEGL./10-277) &  
VICTORIA GOVERNMENT GAZETTE S105 27 MARCH 2012 (LEGL./11-280)
-  BOUNDARY OF REGIONAL RAIL LINK PROJECT AREA INCLUDING THIS ADDITION

ORIGINAL SHEET SIZE A3  
SCALE 1:2500

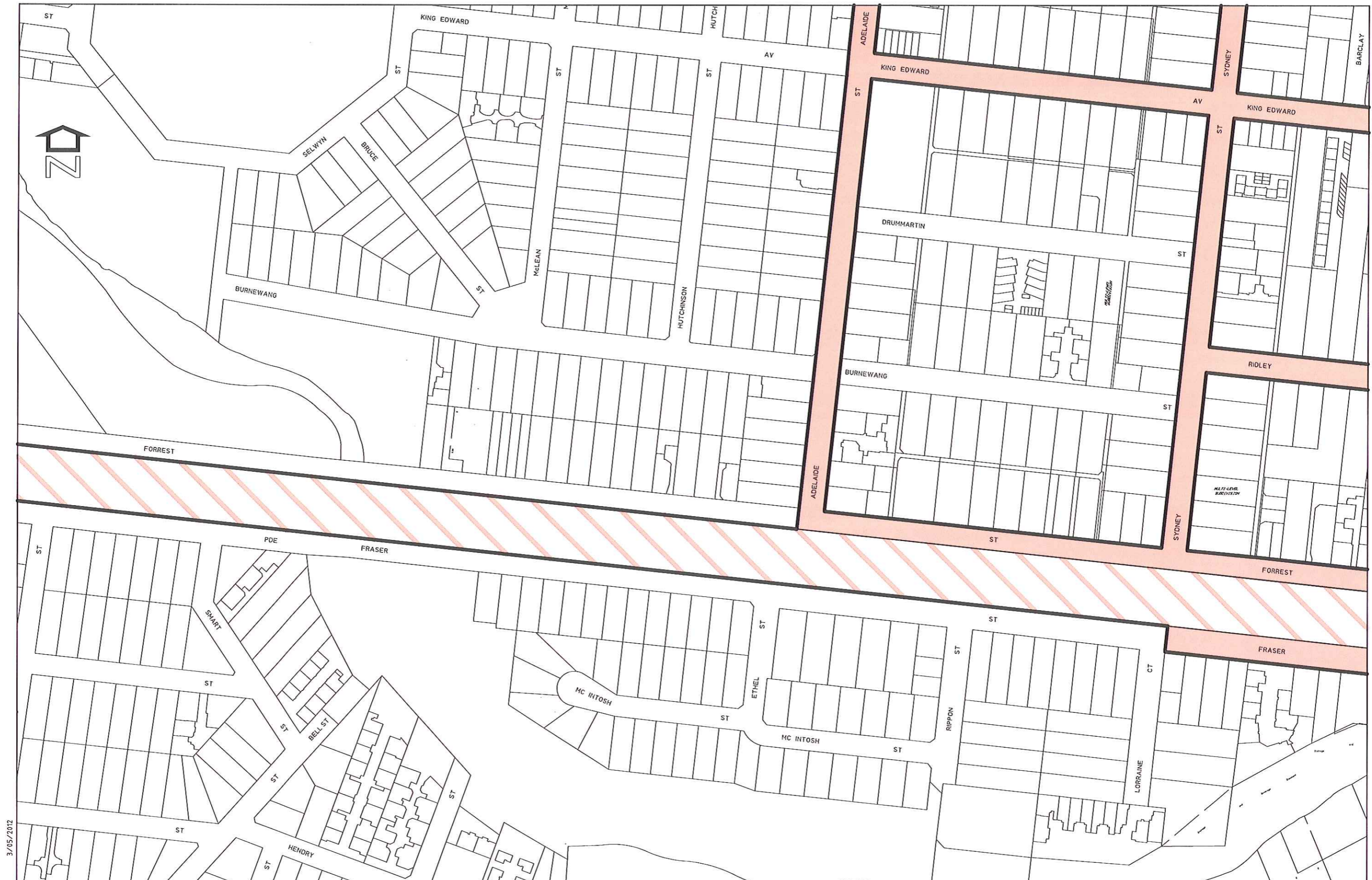


**REGIONAL RAIL LINK 1**

**PROJECT AREA DESIGNATION - VARIATION 2**

SHEET 6 of 7 SHEETS

**LEGL./12-003**



27687-lis--sp-01.dgn 3/05/2012

**LEGEND**

- AREA TO BE ADDED TO REGIONAL RAIL LINK PROJECT AREA
- EXISTING REGIONAL RAIL LINK PROJECT AREA VIDE :  
VICTORIA GOVERNMENT GAZETTE S418 13 OCTOBER 2010 (LEGL./10-277) &  
VICTORIA GOVERNMENT GAZETTE S105 27 MARCH 2012 (LEGL./11-280)
- BOUNDARY OF REGIONAL RAIL LINK PROJECT AREA INCLUDING THIS ADDITION

ORIGINAL SHEET SIZE A3  
SCALE 1:2500

0 25 50 75  
SCALE OF METRES

**REGIONAL RAIL LINK 1**

**PROJECT AREA DESIGNATION - VARIATION 2**

SHEET 7 of 7 SHEETS **LEGL./12-003**