


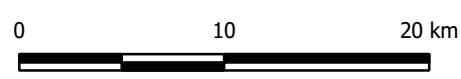


LEGEND

-  Local Quarries
-  Project Boundary
-  Road Network

SOURCE



Geoscience Australia © Australian Government 2021; Vicmap Data © State of Victoria 2021; Wind Prospect 2021; Imagery © OpenStreet Maps 2021.

238.A.5 MGA94 (54)
28 FEBRUARY 2022

HEXHAM WIND FARM

EES REFERRAL FIGURE 6
LOCAL QUARRIES

