









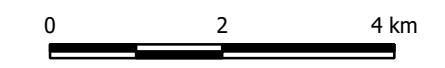


LEGEND

-  Wind Turbines
 -  Project Boundary
- Planning Zones**
-  Farming Zone
 -  Road Zone - Category 1
 -  Rural Living Zone
 -  Special Use Zone - Schedule 1
 -  Township Zone
- Planning Overlays**
-  Bushfire Management Overlay
 -  Environmental Significance Overlay - Schedule 2
 -  Heritage Overlay (HO4, HO34, HO35, HO37, HO42, HO91)



SOURCE

Geoscience Australia © Australian Government 2021; Vicmap Data © State of Victoria 2021; Wind Prospect 2021.

229.A.5	MGA94 (54)
	28 FEBRUARY 2022
HEXHAM WIND FARM	
EES REFERRAL FIGURE 12 PLANNING ZONES AND OVERLAYS	
