


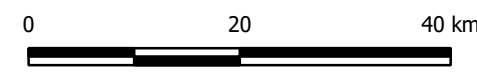


**LEGEND**

-  Project Boundary
-  Berrybank Wind Farm - Over Dimensional Route Geelong to Berrybank
-  Dundonnell Wind Farm - Over Dimensional Route Portland to Hamilton



**SOURCE**

Geoscience Australia © Australian Government 2021; Vicmap Data © State of Victoria 2021; Wind Prospect 2021; Imagery © OpenStreet Maps 2021.

237.A.5

MGA94 (54)  
28 FEBRUARY 2022

**HEXHAM WIND FARM**  
EES REFERRAL FIGURE 5  
EXISTING  
OVER DIMENSIONAL  
TRANSPORT ROUTES

