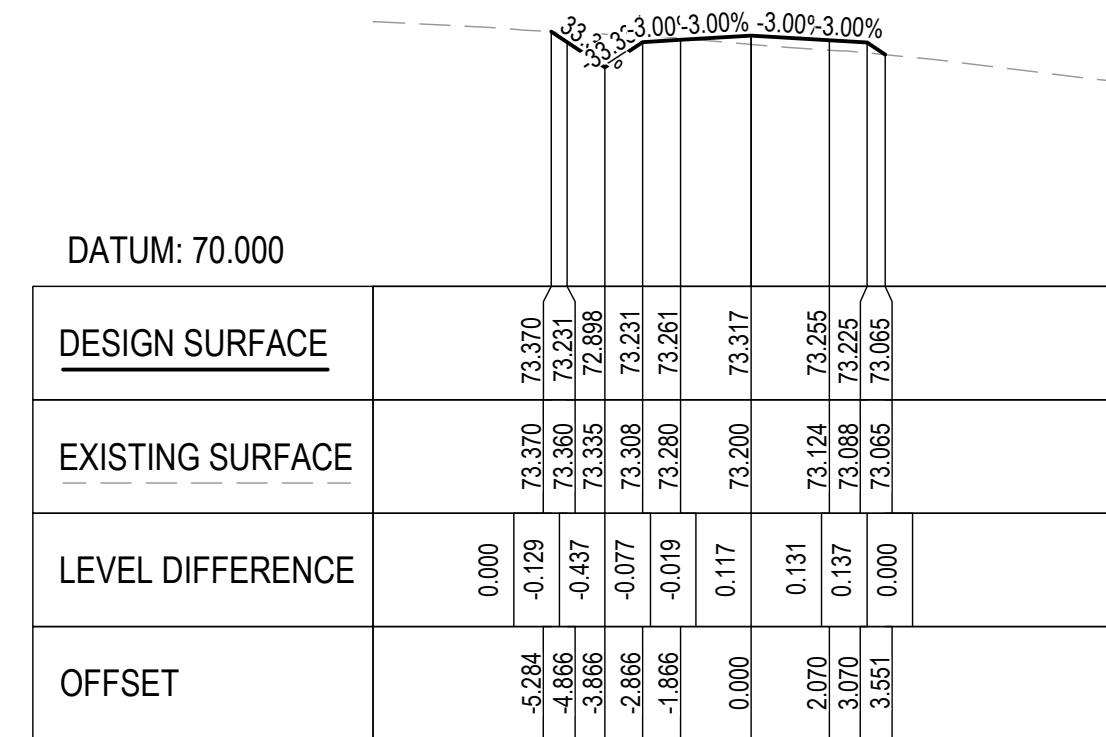
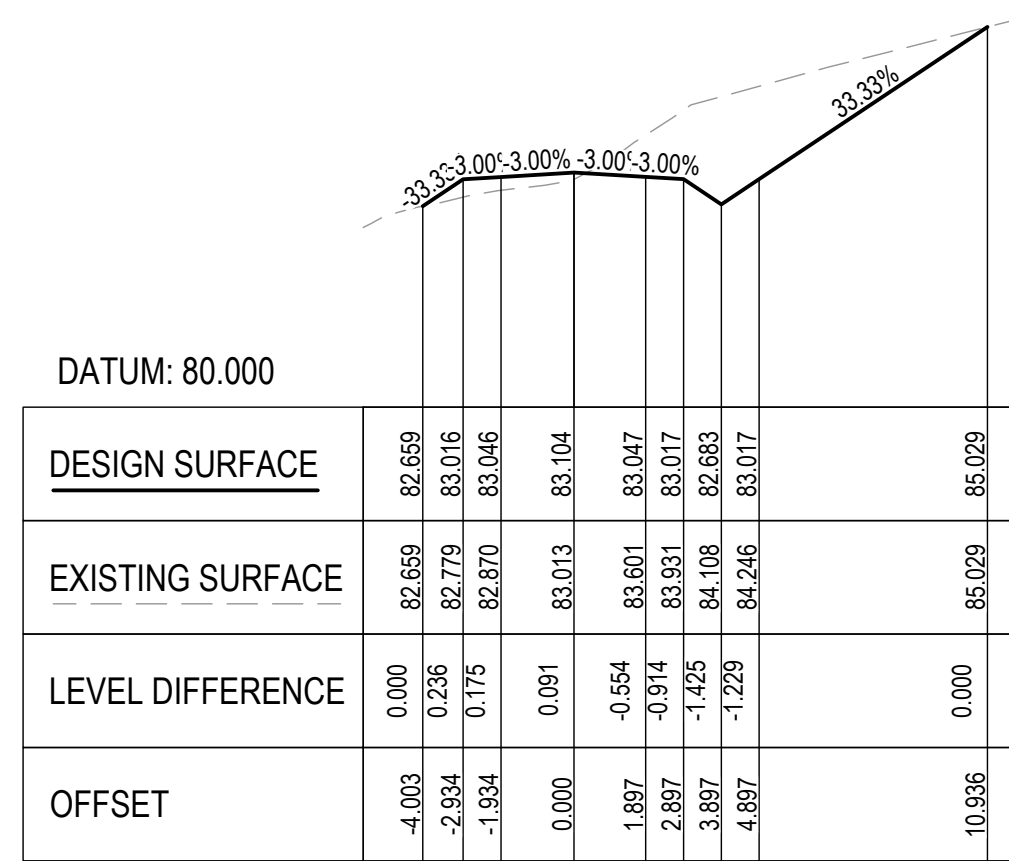


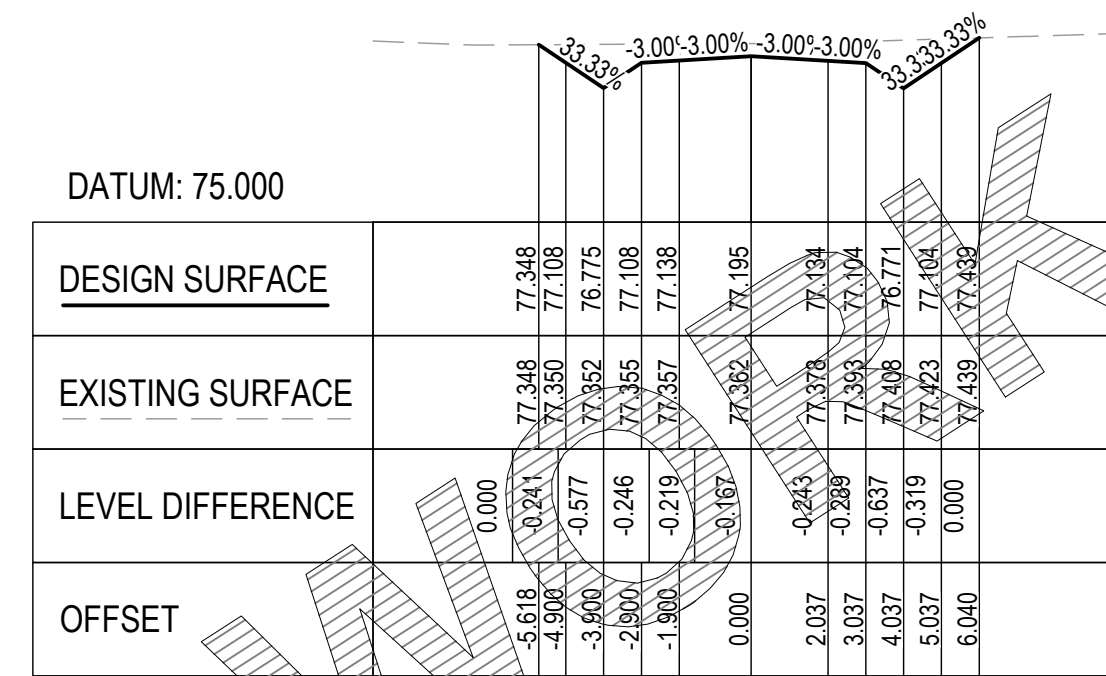
CL-ROAD 07
CHAINAGE 167.673
SCALE H1:200, V1:100



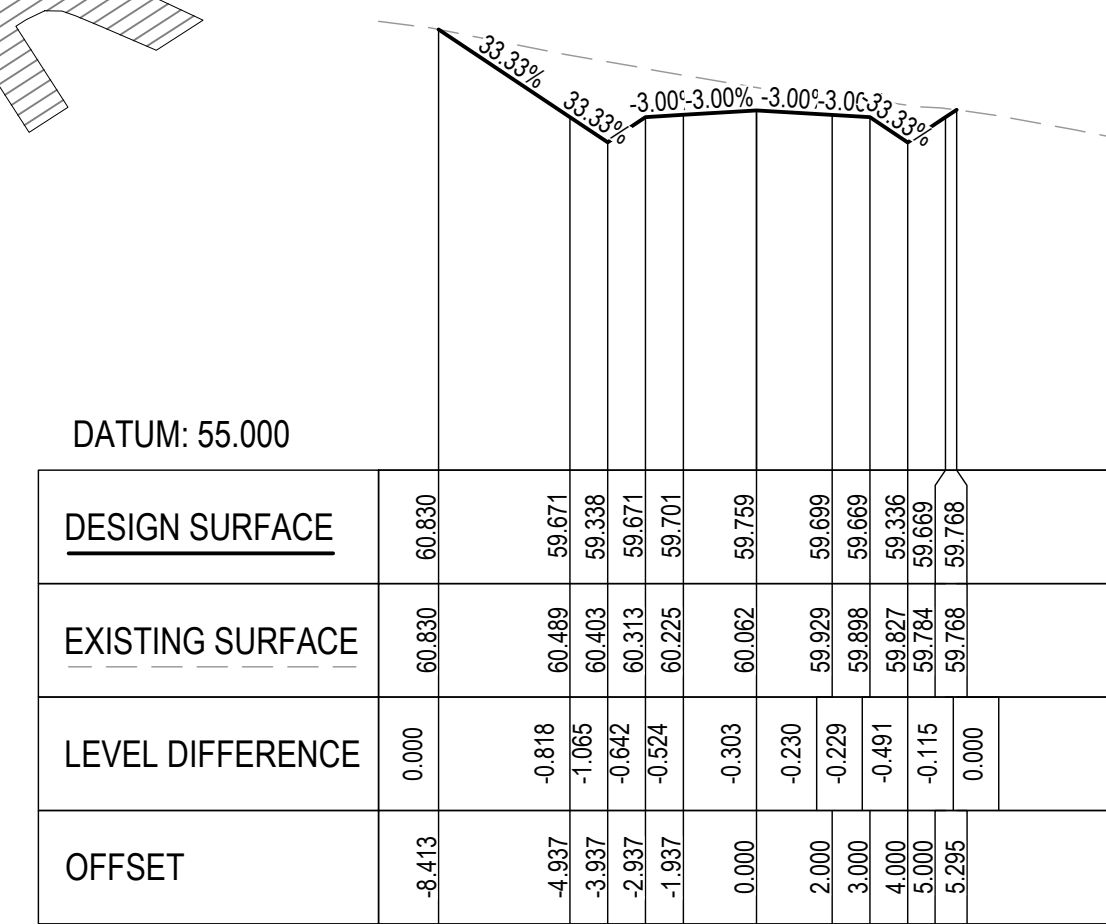
CL-ROAD 07
CHAINAGE 400.000
SCALE H1:200, V1:100



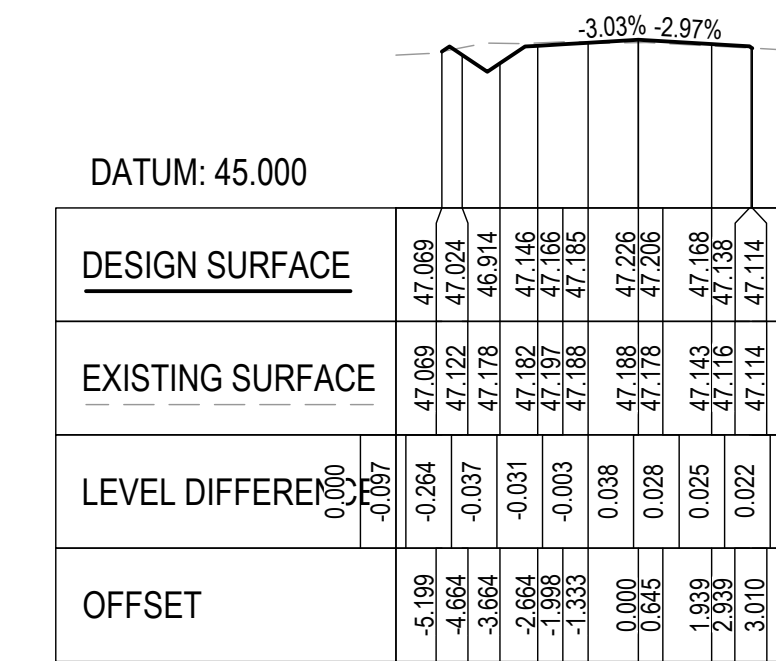
CL-ROAD 07
CHAINAGE 100.000
SCALE H1:200, V1:100



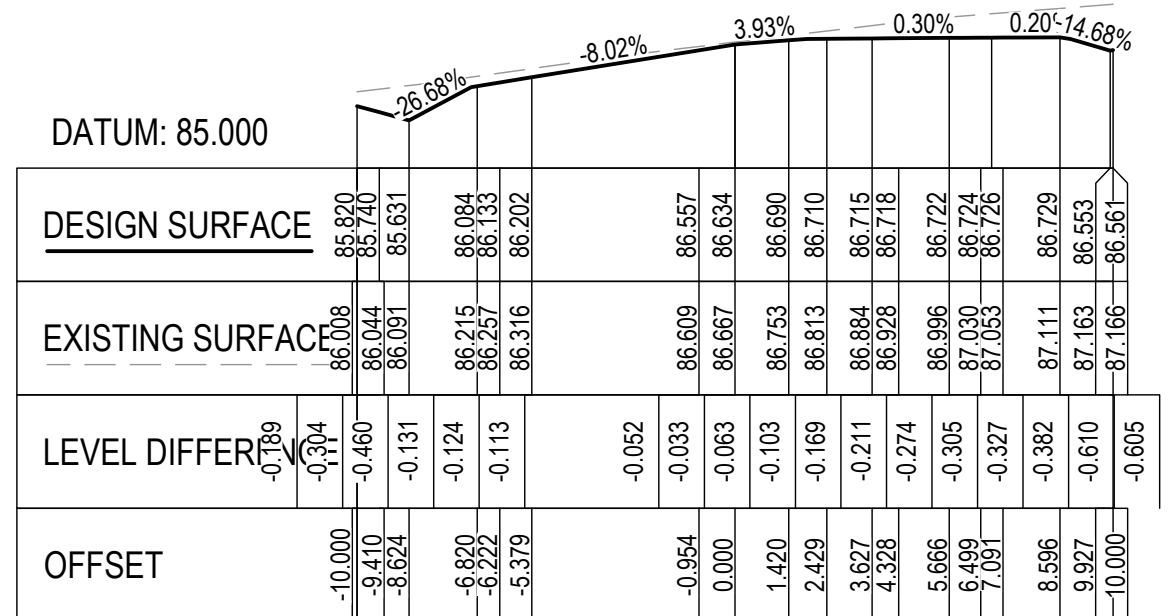
CL-ROAD 07
CHAINAGE 300.000
SCALE H1:200, V1:100



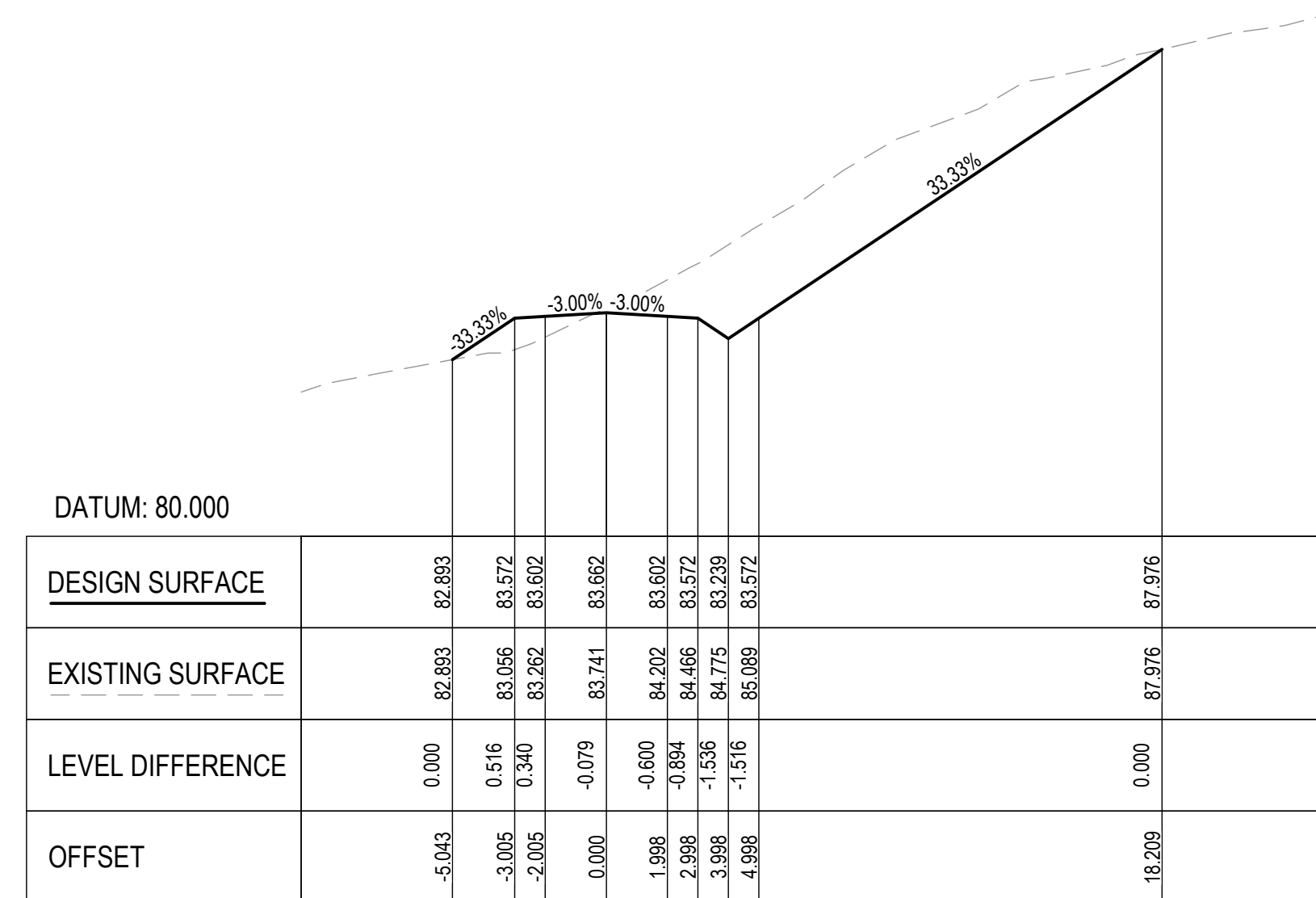
CL-ROAD 07
CHAINAGE 600.000
SCALE H1:200, V1:100




CL-ROAD 08
CHAINAGE 55.468
SCALE H1:200, V1:100



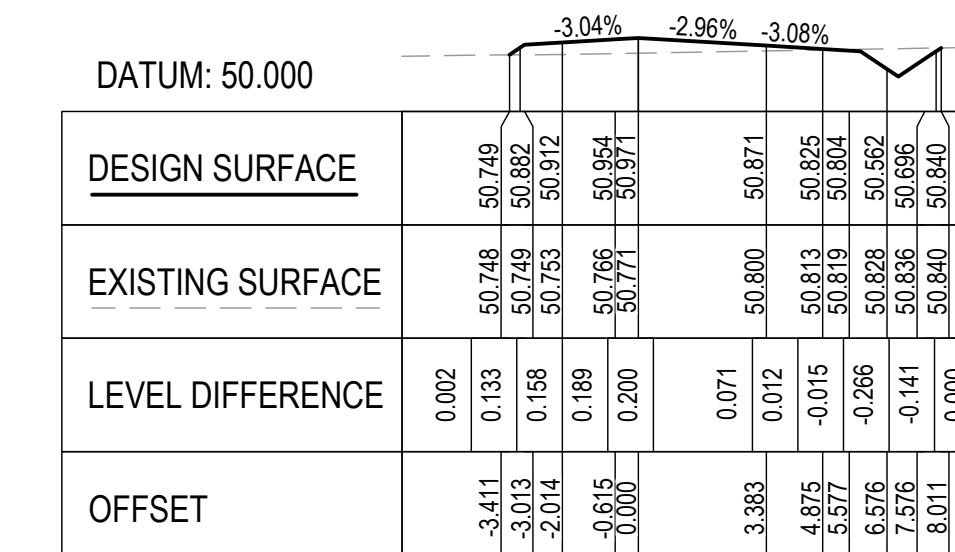
CL-ROAD 07
CHAINAGE 00.000
SCALE H1:200, V1:100



CL-ROAD 07
CHAINAGE 200.000
SCALE H1:200, V1:100



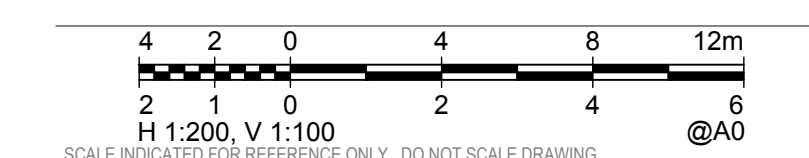
CL-ROAD 07
CHAINAGE 500.000
SCALE H1:200, V1:100



CL-ROAD 08
CHAINAGE 23.761
SCALE H1:200, V1:100

| DISCLAIMER | |
|---|-------------------|
| Copyright of this drawing is vested in Irwinconsult Pty Ltd and this drawing is not to be reproduced or copied in whole or in part, in any form, without the prior written approval of Irwinconsult Pty Ltd. The recipient is responsible for ensuring that they review the status of this drawing, and are in receipt of the current revision prior to use, except where signed dimensions have been provided. Irwinconsult is not responsible for dimensioning and setting out. This drawing has not been produced to a level of dimensional accuracy suitable for fabrication. The contractor is responsible for the production of fabrication shop drawings where these are required. This drawing has been prepared for the stated client for use on the project only and is not to be used for any other purpose. | |
| P1 | PRELIMINARY ISSUE |
| JP | 06/05/2018 |
| REV | DESCRIPTION |
| BY | DATE |
| REV | DESCRIPTION |
| BY | DATE |
| REV | DESCRIPTION |
| BY | DATE |

CLIENT: **SPOWERS**



PROJECT NAME: **APOLLO BAY RESORT**

PRELIMINARY ISSUE
NOT TO BE USED FOR CONSTRUCTION

SCALE AT 1: DATE: DRAWN: DESIGNER: CHECKED: APPROVED:
AS SHOWN 06/05/2018 JP VD TB



SERVICE CLASHES
CONTRACTOR TO REFER TO SERVICES DOCUMENTATION AND LAISE WITH THE RELEVANT AUTHORITY TO MITIGATE ANY SERVICE CLASHES WITH THE PROPOSED WORKS.

WARNING
BEWARE OF UNDERGROUND SERVICES. THE LOCATION OF UNDERGROUND SERVICES ARE APPROXIMATE ONLY AND THEIR EXACT POSITION SHOULD BE PROVEN ON SITE BY CIVIL CONTRACTOR PRIOR TO CONSTRUCTION OF ANY CIVIL WORKS. NO GUARANTEE IS GIVEN THAT ALL EXISTING SERVICES ARE SHOWN.

TITLE: **ROADS CROSS SECTIONS - SHEET 3 OF 3**

PROJECT NUMBER: **15ME0212** DRAWING NO: **CSK010** REVISION: **P1**

