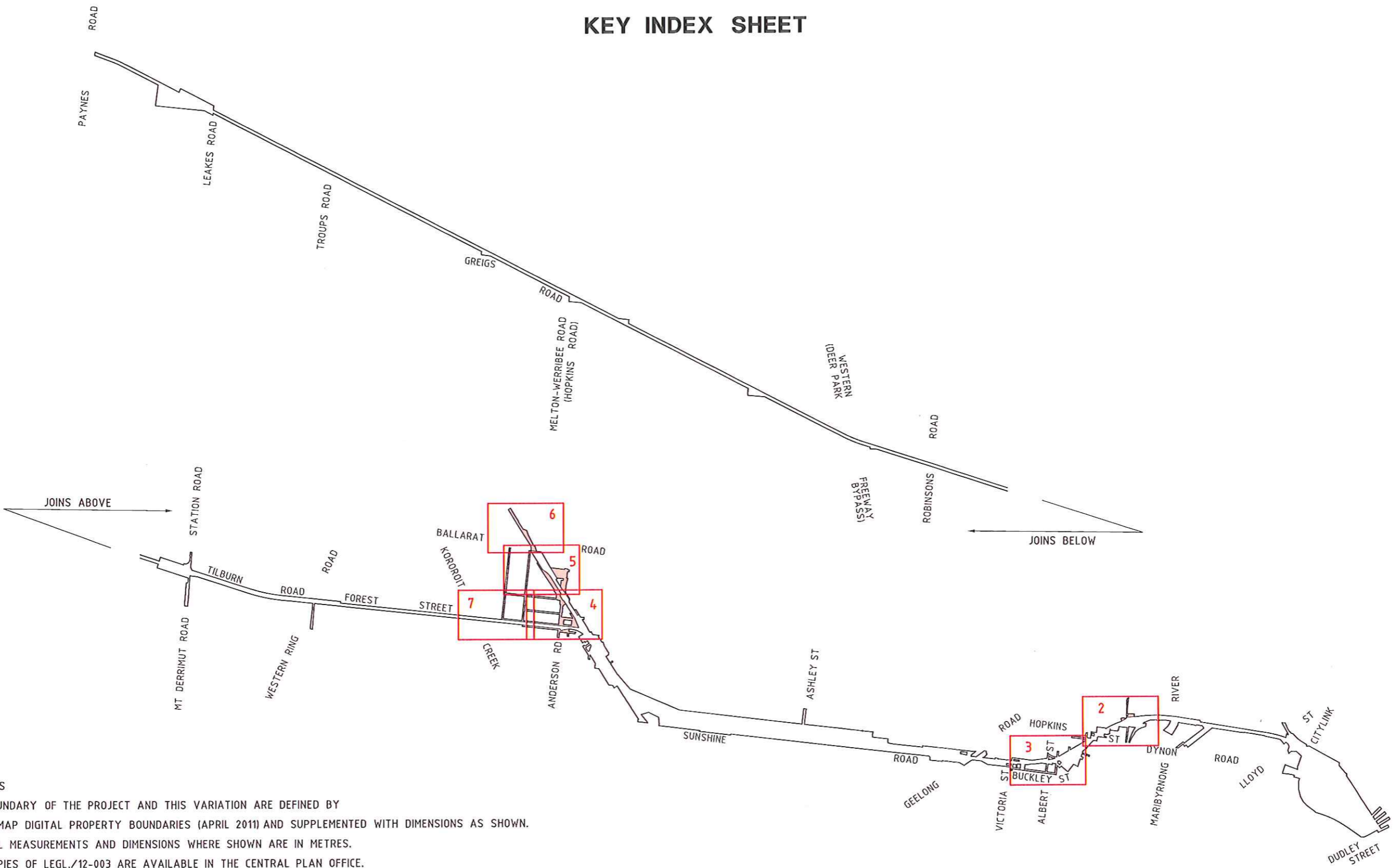


KEY INDEX SHEET



- NOTES
1. BOUNDARY OF THE PROJECT AND THIS VARIATION ARE DEFINED BY VICMAP DIGITAL PROPERTY BOUNDARIES (APRIL 2011) AND SUPPLEMENTED WITH DIMENSIONS AS SHOWN.
 2. ALL MEASUREMENTS AND DIMENSIONS WHERE SHOWN ARE IN METRES.
 3. COPIES OF LEGL./12-003 ARE AVAILABLE IN THE CENTRAL PLAN OFFICE.

27587-lis-sp-01.dgn 3/05/2012

Lodged in the Central Plan Office
 Plan Number LEGL./12-003
 Dated this day of 2012
 Surveyor General

LEGEND

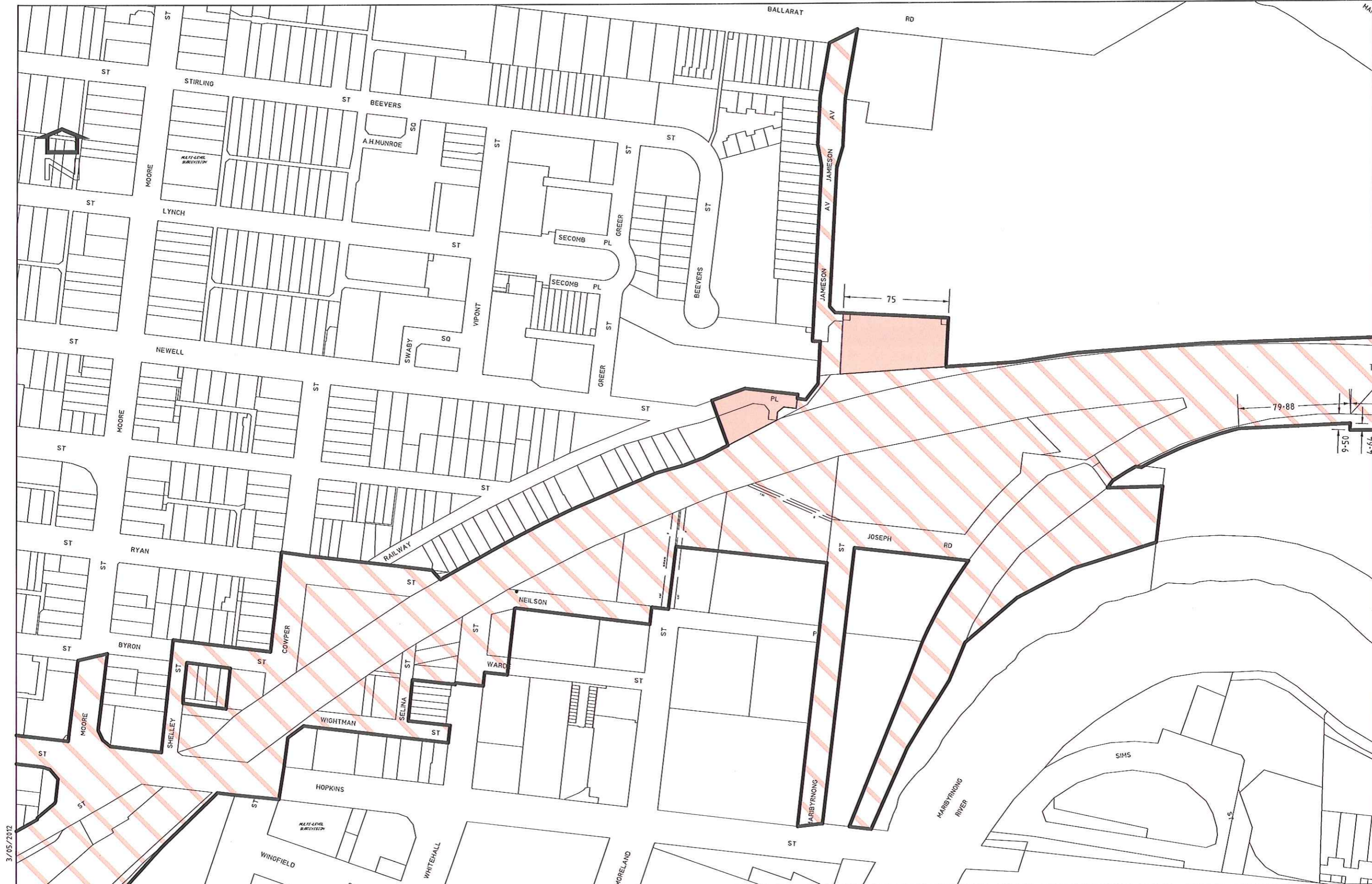
1 SHEET / SHEET NUMBER






ORIGINAL SHEET SIZE A3
 SCALE 1:50000

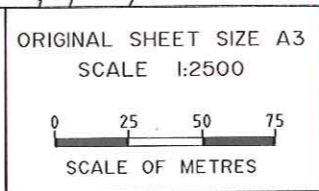
 SCALE OF METRES

REGIONAL RAIL LINK 1	
PROJECT AREA DESIGNATION - VARIATION 2	
SHEET 1 OF 7 SHEETS	LEGL./12-003

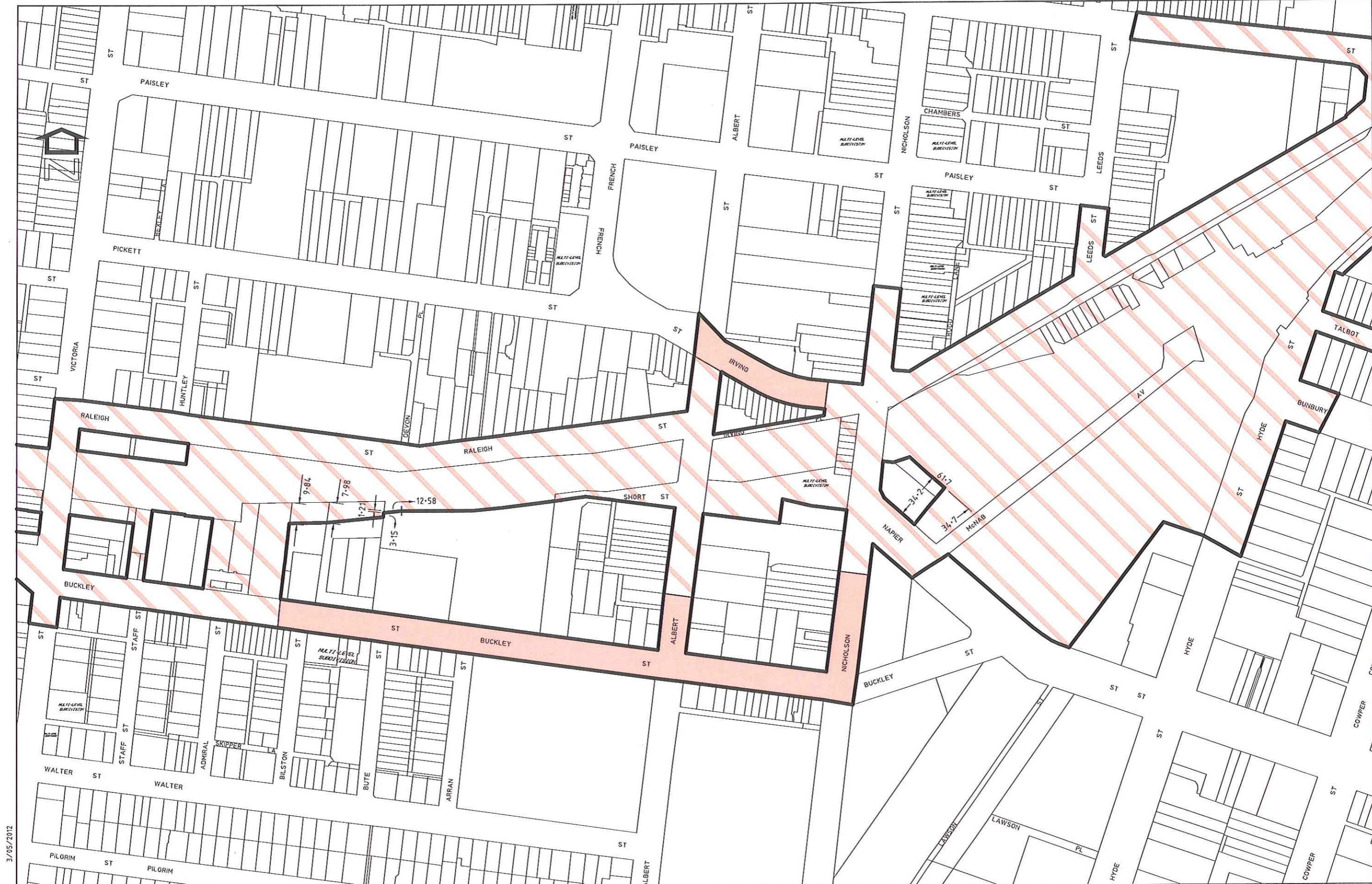


3/05/2012
27687-lis--sp-01.dgn

LEGEND	
	AREA TO BE ADDED TO REGIONAL RAIL LINK PROJECT AREA
	EXISTING REGIONAL RAIL LINK PROJECT AREA VIDE : VICTORIA GOVERNMENT GAZETTE S418 13 OCTOBER 2010 (LEGL./10-277) & VICTORIA GOVERNMENT GAZETTE S105 27 MARCH 2012 (LEGL./11-280)
	BOUNDARY OF REGIONAL RAIL LINK PROJECT AREA INCLUDING THIS ADDITION






REGIONAL RAIL LINK 1	
PROJECT AREA DESIGNATION - VARIATION 2	
SHEET 2 of 7 SHEETS	LEGL./12-003




27687-lis--sp-01.dgn 3/05/2012

LEGEND

-  AREA TO BE ADDED TO REGIONAL RAIL LINK PROJECT AREA
-  EXISTING REGIONAL RAIL LINK PROJECT AREA VIDE :
VICTORIA GOVERNMENT GAZETTE S418 13 OCTOBER 2010 (LEGL./10-277) &
VICTORIA GOVERNMENT GAZETTE S105 27 MARCH 2012 (LEGL./11-280)
-  BOUNDARY OF REGIONAL RAIL LINK PROJECT AREA INCLUDING THIS ADDITION

ORIGINAL SHEET SIZE A3
SCALE 1:2500



SCALE OF METRES

REGIONAL RAIL LINK 1

PROJECT AREA DESIGNATION - VARIATION 2

SHEET 3 of 7 SHEETS **LEGL./12-003**



27687-lis--sp-01.dgn 3/05/2012

LEGEND

- AREA TO BE ADDED TO REGIONAL RAIL LINK PROJECT AREA
- EXISTING REGIONAL RAIL LINK PROJECT AREA VIDE :
VICTORIA GOVERNMENT GAZETTE S418 13 OCTOBER 2010 (LEGL./10-277) &
VICTORIA GOVERNMENT GAZETTE S105 27 MARCH 2012 (LEGL./11-280)
- BOUNDARY OF REGIONAL RAIL LINK PROJECT AREA INCLUDING THIS ADDITION

ORIGINAL SHEET SIZE A3
SCALE 1:2500

SCALE OF METRES

REGIONAL RAIL LINK 1	
PROJECT AREA DESIGNATION - VARIATION 2	
SHEET 4 of 7 SHEETS	LEGL./12-003