

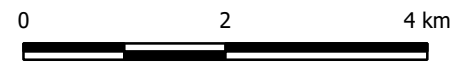


**LEGEND**

-  Project Boundary
-  Areas of Aboriginal Cultural Heritage Sensitivity



**SOURCE**

Geoscience Australia © Australian Government 2021; Vicmap Data © State of Victoria 2021; Wind Prospect 2021.

228.A.1

MGA94 (54)  
28 FEBRUARY 2022

**HEXHAM WIND FARM**  
EES REFERRAL FIGURE 13  
AREAS OF ABORIGINAL  
CULTURAL HERITAGE  
SENSITIVITY

