












#### PPTN Elements

-  Bus
-  Tram
-  PPTN Interchange
-  PPTN Station - Existing/Future

#### Land Use Features

-  Urban area
-  Passenger Railway - Existing
-  Passenger Railway - Future
-  Urban Growth Boundary
-  National Employment and Innovation Cluster
-  Metropolitan Activity Centre - Existing
-  Metropolitan Activity Centre - Future



Economic Development, Jobs,  
Transport and Resources  
Information and Analysis Branch  
Revision Date: 03/05/2017  
MapRef: AI-218-2

© The State of Victoria, Department of Economic Development,  
Jobs, Transport and Resources 2017. The State of Victoria does not  
warrant the accuracy or completeness of information in this publication  
and any person using or relying upon such information does so on  
the basis that the State of Victoria shall bear no responsibility or  
liability whatsoever for any errors, faults, defects or omissions in  
the information.

# Principal Public Transport Network 2017