










### Mitchell - Wallan (North)

#### Industrial Land

-  Unavailable
-  Supply
-  Proposed Industrial

#### Other Features

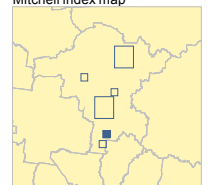
-  Cadastral boundary
-  Municipality boundary
-  Water feature
-  Slony Ck
-  Highway or Freeway
-  Major road
-  Passenger rail and station

 Industrial Land zoning

The State of Victoria, Department of Transport, Planning and Local Infrastructure 2013, The State of Victoria does not warrant the accuracy or completeness of information in this publication and any person using or relying upon such information does so on the basis that the State of Victoria shall bear no responsibility or liability whatsoever for any errors, faults defects or omissions in the information



Mitchell index map



 UDP MapsOnline available at: [www.land.vic.gov.au/udp](http://www.land.vic.gov.au/udp)