

LEGL./11-279



# Regional Rail Link

Project Area Variation for Regional Rail Link 2

Major Transport Project Facilitation Act 2009 – Section 95

Project Declared on 6 July 2010

Project Area Designated on 14 July 2011

# REGIONAL RAIL LINK

## Project Area Designation (Variation) for RRL 2

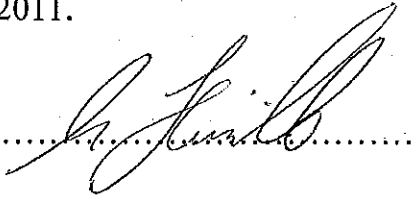
**Project Declared on 6 July 2010**  
**Project Area Designated on 14 July 2011**

The attached plan (consisting of 2 sheets) was prepared to facilitate a Project Area Variation for RRL2 pursuant to the *Major Transport Facilitation Act 2009*.

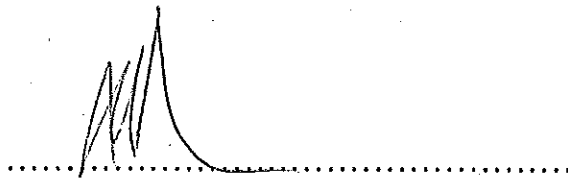
The area is defined by reference to cadastral survey plans (SPs) as prepared by VicRoads.

Prepared by me on 8/11/2011.

Greg Hoinville  
Land Manager RRL  
Department of Transport

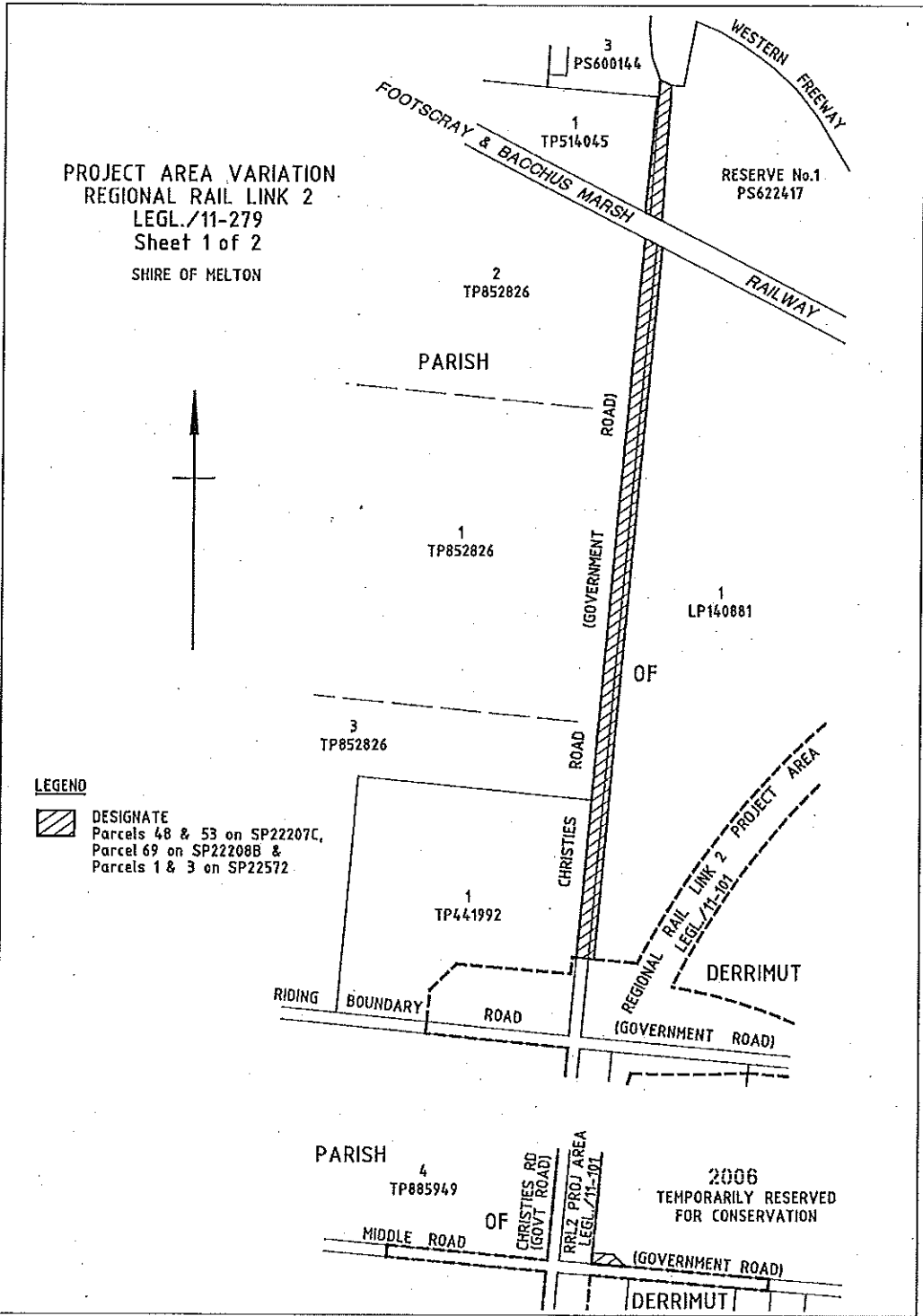


The attached plan accords with this Authority's requirements.



30/11/11  
Date


**Allen Garner**  
Delivery Director  
Regional Rail Link Authority



PROJECT AREA VARIATION  
 REGIONAL RAIL LINK 2  
 LEGL./11-279  
 Sheet 1 of 2  
 SHIRE OF MELTON



**LEGEND**

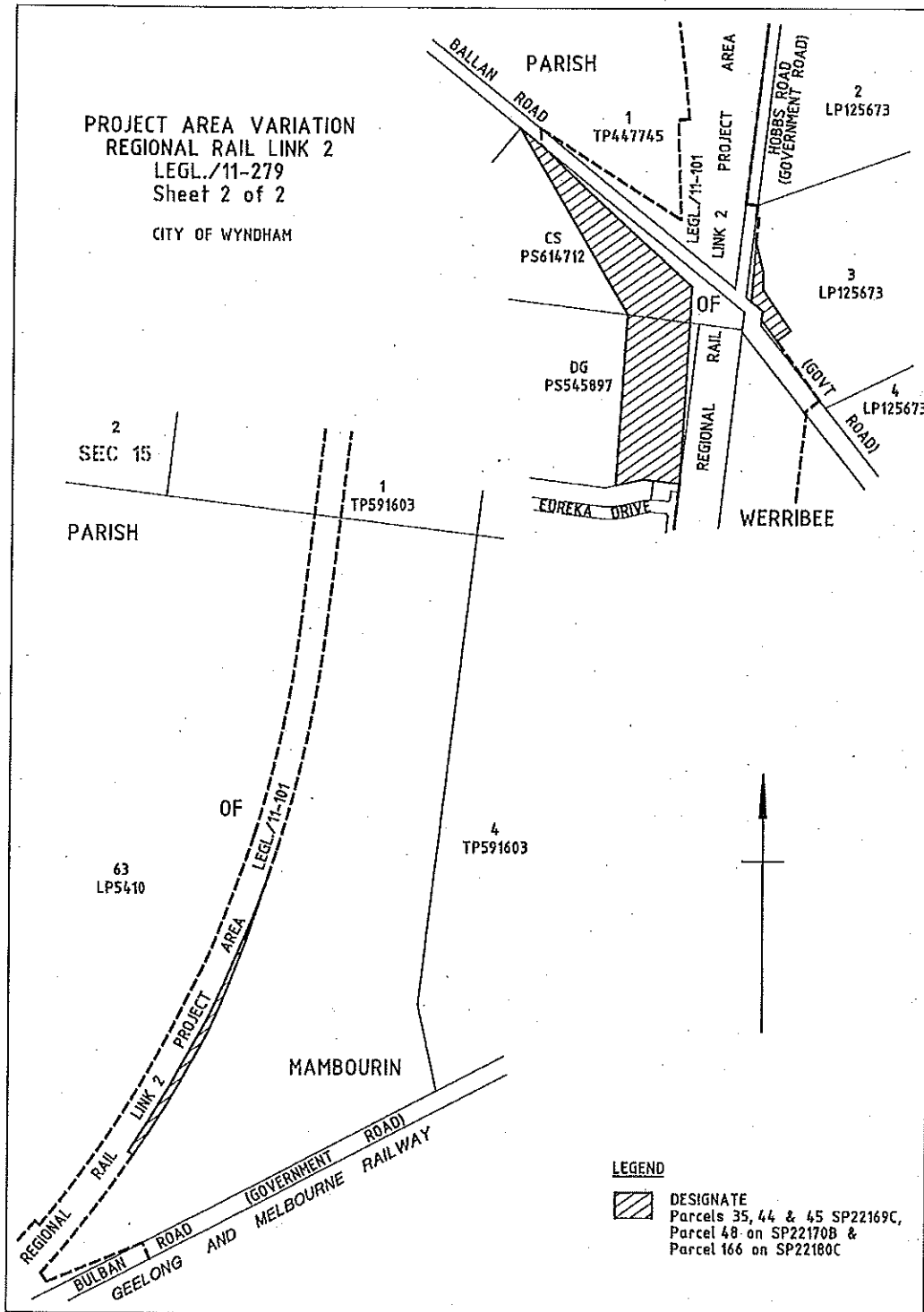
 DESIGNATE  
 Parcels 48 & 53 on SP22207C,  
 Parcel 69 on SP22208B &  
 Parcels 1 & 3 on SP22572.

NOTE:  
 PROJECT BOUNDARY IS DEFINED BY  
 ROADS CORPORATION SURVEY PLANS (SPs)

Lodged in the Central Plan Office  
 Plan Number: LEGL./11-279  
 Dated this 5<sup>th</sup> day of December, 2011  
*John E. Julloch*  
 Surveyor-General

GAZETTE	
No	.....
Date	.... / .... / 2011
Page	.....

PROJECT AREA VARIATION  
 REGIONAL RAIL LINK 2  
 LEGL./11-279  
 Sheet 2 of 2  
 CITY OF WYNDHAM



NOTE:  
 PROJECT BOUNDARY IS DEFINED BY  
 ROADS CORPORATION SURVEY PLANS (SPs)

GAZETTE	
No	.....
Date	... / ... / 2011
Page	.....