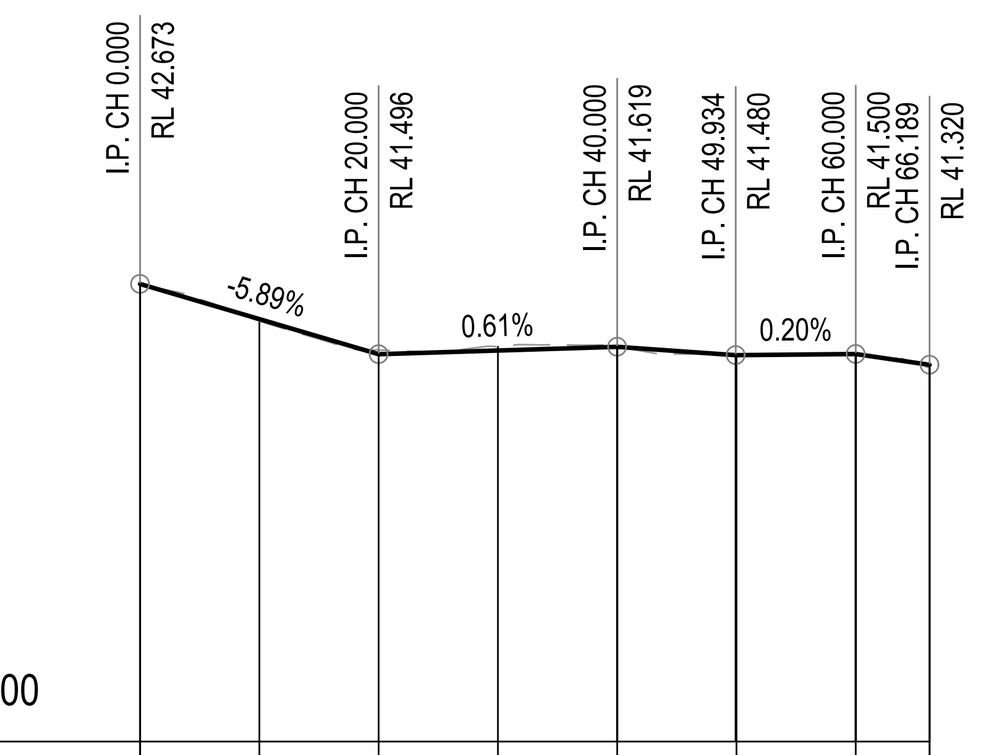

DATUM 35.000

CHAINAGE	DESIGN SURFACE	EXISTING SURFACE	DEPTH
0.000	42.673	42.673	0.000
10.000	42.085	42.053	0.031
20.000	41.496	41.566	-0.070
30.000	41.558	41.622	-0.064
40.000	41.619	41.619	0.000
50.000	41.480	41.500	-0.020
60.000	41.500	41.500	0.000
66.189	41.320	41.258	0.061

LONGITUDINAL SECTION - CL- ROAD 02
SCALE H1:500, V1:100

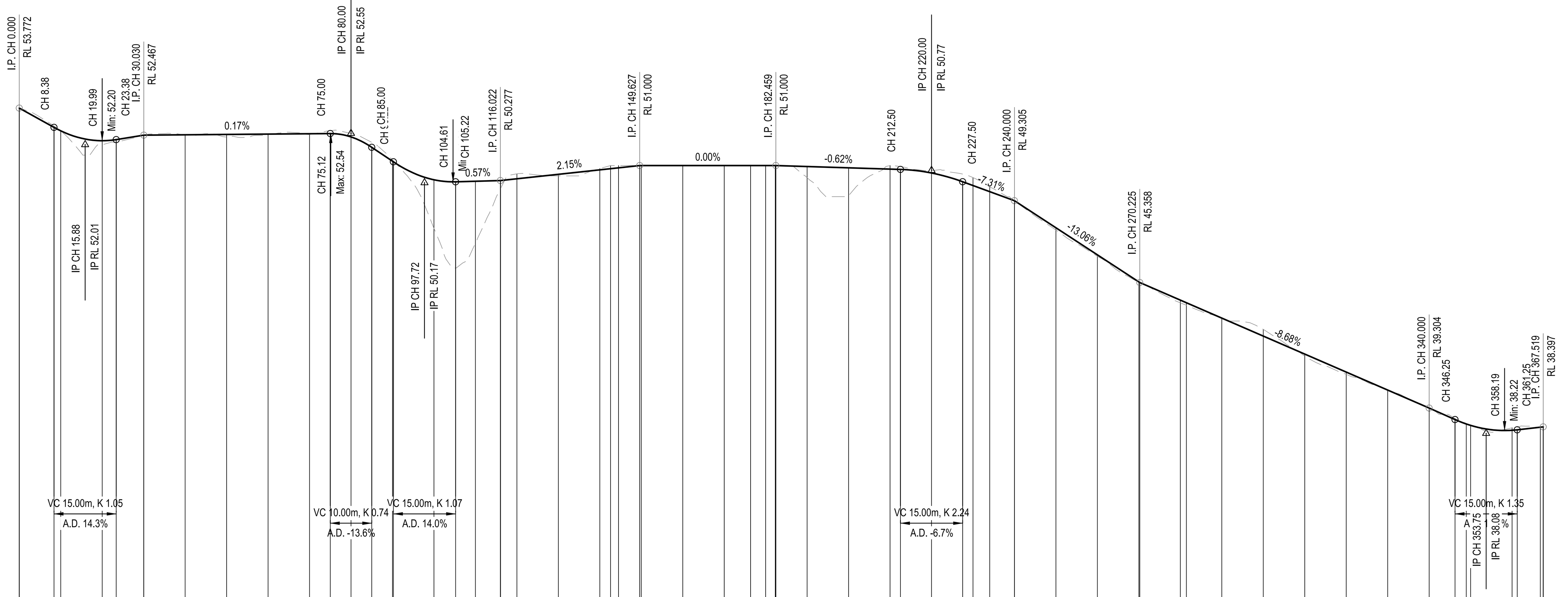

DATUM 30.000

CHAINAGE	DESIGN SURFACE	EXISTING SURFACE	DEPTH
0.000	53.772	53.772	0.000
8.379	52.842	52.906	-0.065
10.000	52.674	52.655	0.019
20.000	52.197	52.001	0.195
23.379	52.251	52.112	0.140
30.000	52.466	52.466	-0.001
40.000	52.483	52.478	0.006
50.000	52.500	52.371	0.129
60.000	52.517	52.487	0.030
70.000	52.534	52.500	0.034
75.000	52.542	52.681	-0.139
80.000	52.381	52.551	-0.170
85.000	51.880	52.119	-0.239
90.000	51.209	51.272	-0.063
90.223	51.179	51.227	-0.048
100.000	50.313	47.970	2.343
105.223	50.215	46.059	4.157
110.000	50.243	47.247	2.996
116.072	50.278	49.893	0.385
120.000	50.363	50.600	-0.237
130.000	50.578	50.500	0.078
140.000	50.793	50.853	-0.060
142.591	50.849	51.000	-0.151
144.520	50.890	51.000	-0.110
150.000	51.000	51.000	0.000
160.000	51.000	51.000	0.000
170.000	51.000	51.000	0.000
176.355	51.000	51.000	0.000
180.000	51.000	51.000	0.000
182.310	51.000	51.000	0.000
190.000	50.953	50.409	0.544
200.000	50.891	49.537	1.354
210.000	50.829	51.001	-0.172
212.500	50.813	50.951	-0.137
220.000	50.641	50.767	-0.125
227.500	50.219	50.588	-0.369
230.000	50.036	50.418	-0.382
234.035	49.741	49.975	-0.234
240.000	49.305	49.305	0.000
250.000	47.999	47.890	0.109
260.000	46.694	46.624	0.070
270.000	45.388	45.379	0.008
280.000	44.510	44.379	0.131
281.456	44.384	44.260	0.123
290.000	43.642	43.616	0.026
300.000	42.775	43.098	-0.323
310.000	41.907	41.800	0.107
320.000	41.039	40.927	0.112
330.000	40.172	40.178	-0.006
340.000	39.304	39.304	0.000
346.248	38.750	38.802	-0.053
348.956	38.537	38.557	-0.020
350.000	38.469	38.469	0.000
360.000	38.232	38.352	-0.120
361.248	38.254	38.377	-0.122
366.823	38.381	38.387	-0.006
367.519	38.397	38.397	0.000

LONGITUDINAL SECTION - CL- ROAD 03
SCALE H1:500, V1:100

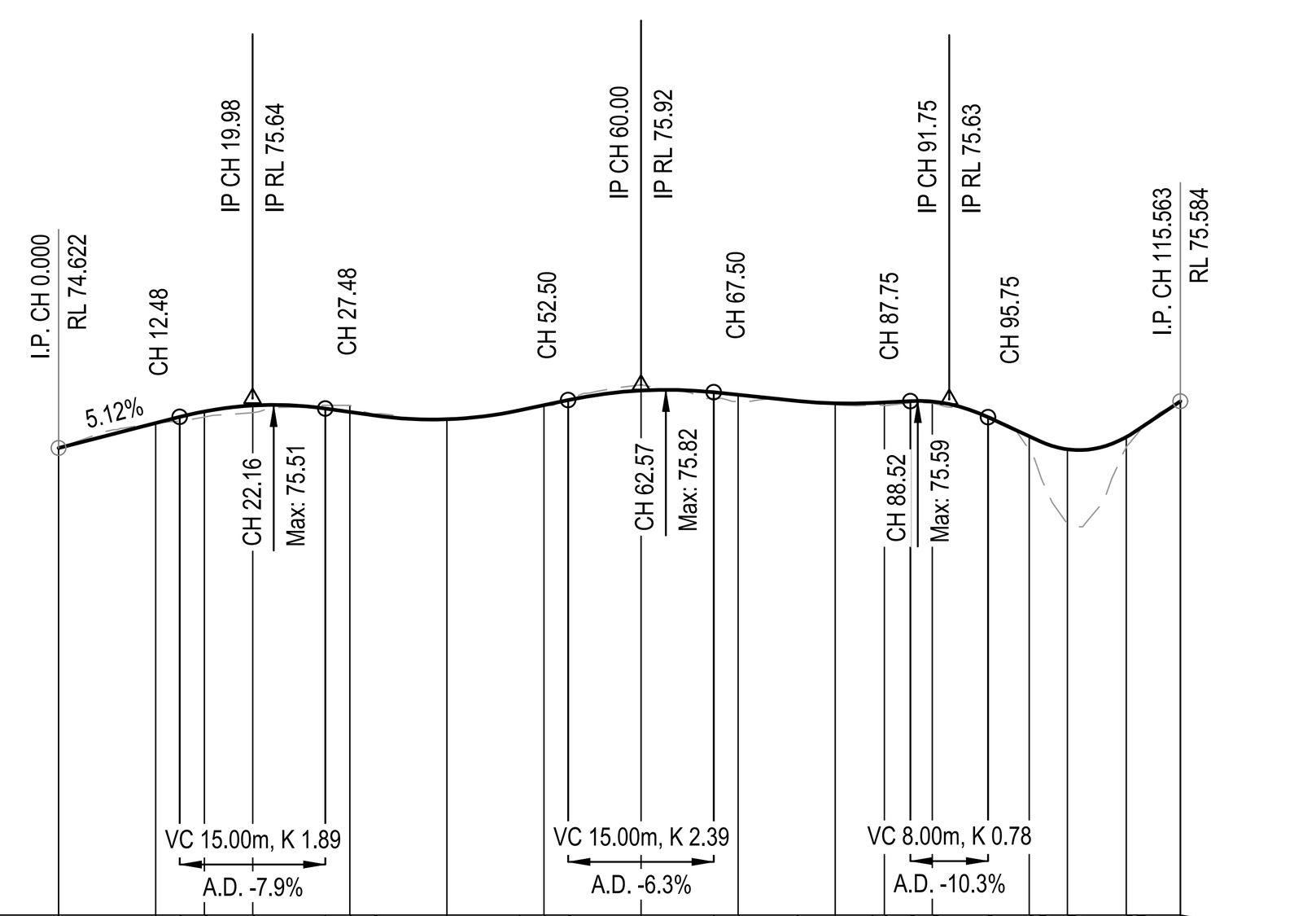

DATUM 65.000

CHAINAGE	DESIGN SURFACE	EXISTING SURFACE	DEPTH
0.000	74.622	74.622	0.000
10.000	75.134	75.133	0.001
12.479	75.261	75.180	0.081
15.016	75.374	75.260	0.113
20.000	75.496	75.348	0.148
27.479	75.434	75.500	-0.066
30.000	75.363	75.499	-0.136
32.500	75.292	75.317	-0.024
40.000	75.213	75.224	-0.011
47.500	75.397	75.407	-0.010
50.000	75.502	75.500	0.002
52.500	75.608	75.636	-0.028
60.000	75.806	75.922	-0.116
67.500	75.769	75.644	0.125
70.000	75.717	75.583	0.134
76.146	75.590	75.574	0.016
80.000	75.540	75.511	0.029
83.854	75.549	75.504	0.045
85.070	75.561	75.497	0.064
87.749	75.587	75.550	0.038
90.000	75.577	75.543	0.034
95.749	75.256	75.284	-0.027
100.000	74.862	74.581	0.281
101.031	74.766	74.113	0.653
103.937	74.593	73.075	1.518
110.000	74.848	74.636	0.212
111.031	74.975	74.888	0.087
115.563	75.584	75.584	0.000

LONGITUDINAL SECTION - CL- ROAD 04
SCALE H1:500, V1:100



DATUM 65.000

CHAINAGE	DESIGN SURFACE	EXISTING SURFACE	DEPTH
0.000	93.736	93.736	0.000
4.611	93.067	93.031	0.036
10.000	92.287	92.231	0.055
13.347	91.802	91.643	0.159
20.000	90.837	90.779	0.058
30.000	89.388	89.557	-0.169
40.000	87.939	87.909	0.030
42.500	87.577	87.516	0.061
50.000	86.366	86.178	0.188
57.500	84.908	84.824	0.084
60.000	84.381	84.335	0.047
70.000	82.272	82.369	-0.097
79.476	80.274	80.371	-0.097
80.000	80.163	80.211	-0.048
82.500	79.636	79.560	0.076
90.000	78.201	78.182	0.020
97.500	77.060	76.805	0.255
100.000	76.728	76.438	0.290
104.231	76.167	76.111	0.056
107.899	75.681	75.816	-0.135
110.000	75.413	75.510	-0.096
112.392	75.137	75.226	-0.089
120.000	74.453	74.373	0.080
122.899	74.271	74.134	0.137
130.000	73.878	73.768	0.110
132.500	73.740	73.720	0.020
140.000	73.395	73.249	0.146
147.500	73.190	73.203	-0.013
150.000	73.145	73.200	-0.055
160.000	72.965	72.958	0.007
170.000	72.786	72.728	0.057
174.985	72.696	72.696	0.000

LONGITUDINAL SECTION - CL- ROAD 05
SCALE H1:500, V1:100

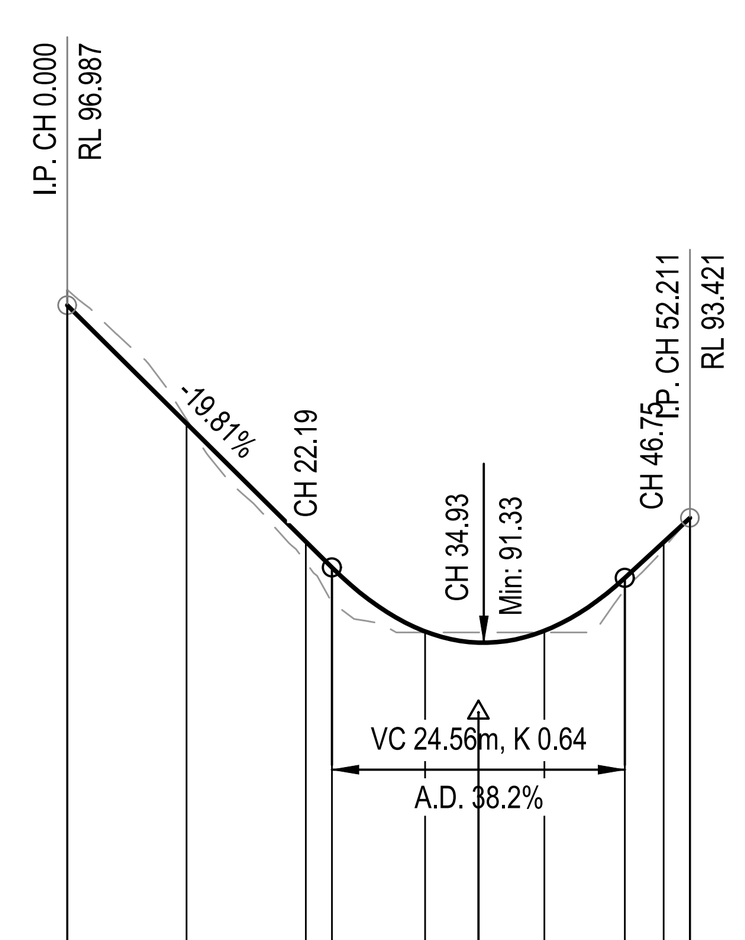

DATUM 85.000

CHAINAGE	DESIGN SURFACE	EXISTING SURFACE	DEPTH
0.000	96.987	97.249	-0.262
10.000	95.006	95.076	-0.070
20.000	93.025	92.676	0.349
22.189	92.591	92.004	0.587
30.000	91.518	91.500	0.018
40.000	91.529	91.500	0.029
46.750	92.416	92.227	0.189
50.000	93.014	92.909	0.105
52.211	93.421	93.421	0.000

LONGITUDINAL SECTION - CL- ROAD 06
SCALE H1:500, V1:100

WORK IN PROGRESS

DIAL BEFORE YOU DIG
www.1100.com.au

SERVICE CLASHES
CONTRACTOR TO REFER TO SERVICES DOCUMENTATION AND LIAISE WITH THE RELEVANT AUTHORITY TO MITIGATE ANY SERVICE CLASHES WITH THE PROPOSED WORKS.

WARNING
BEWARE OF UNDERGROUND SERVICES.
THE LOCATION OF UNDERGROUND SERVICES ARE APPROXIMATE ONLY AND THEIR EXACT POSITION SHOULD BE PROVEN ON SITE BY CIVIL CONTRACTOR PRIOR TO CONSTRUCTION OF ANY CIVIL WORKS. NO GUARANTEE IS GIVEN THAT ALL EXISTING SERVICES ARE SHOWN.

DISCLAIMER:
Copyright of this drawing is vested in Irwinconsult Pty Ltd and this drawing/file is not to be reproduced or copied in whole or in part, in any form, without the prior written approval of Irwinconsult Pty Ltd. The recipient is responsible for ensuring that they review the status of this drawing, and are in receipt of the current revision prior to use. except where figured dimensions have been provided, Irwinconsult is not responsible for dimensioning and setting out. this drawing has not been produced to a level of dimensional accuracy suitable for fabrication. the contractor is responsible for production of fabrication / shop drawings where these are required. this drawing has been produced for the named client for use on this project only and is not to be used for any other purpose.

REV	DESCRIPTION	BY	DATE	REV	DESCRIPTION	BY	DATE	REV	DESCRIPTION	BY	DATE
P1	PRELIMINARY ISSUE	JP	09/05/2018								

CAD FILE: 15ME0212-CSK005-CSK007.DWG

DATE PLOTTED: 9/05/2018 5:03:07 PM BY : JULIA PALMA

10 5 0 10 20 30m
2 1 0 2 4 6
H 1:500, V 1:100 @A0
SCALE INDICATED FOR REFERENCE ONLY. DO NOT SCALE DRAWING.

CLIENT:
SPOWERS

PROJECT NAME:
APOLLO BAY RESORT

TITLE:
ROADS LONGITUDINAL SECTIONS - SHEET 2 OF 3

PRELIMINARY ISSUE
NOT TO BE USED FOR CONSTRUCTION

SCALE AT A0	DATE:	DRAWN:	DESIGNER:	CHECKED:	APPROVED:
AS SHOWN	9/05/2018	J.P	V.D	T.B	.

PROJECT NUMBER:	DRAWING No:	REVISION:
15ME0212	CSK006	P1

irwinconsult

SHEET SIZE: A0