




Macedon Ranges - Woodend North

Industrial Land

-  Unavailable
-  Supply
-  Proposed Industrial

Other Features

-  Cadastral boundary
-  Highway or Freeway
-  Municipality boundary
-  Major road
-  Water feature
-  Passenger rail and station

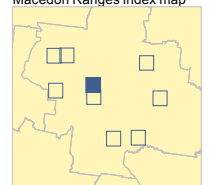
Slony Cr

IN1Z Industrial Land zoning

The State of Victoria, Department of Transport, Planning and Local Infrastructure 2013, The State of Victoria does not warrant the accuracy or completeness of information in this publication and any person using or relying upon such information does so on the basis that the State of Victoria shall bear no responsibility or liability whatsoever for any errors, faults defects or omissions in the information



Macedon Ranges index map



UDP MapsOnline available at:
www.land.vic.gov.au/udp