






















Baw Baw - Trafalgar






Broadhectare

-  Constructed
-  Under Construction
-  Take up 1-2 yrs
-  Take up 3-5 yrs
-  Take up 6-10 yrs
-  Take up 11+ yrs
-  No Timing
-  Potential Low Density
-  Investigation Area
-  UGZ (PSP Required)
-  Potential Residential

Major Infill

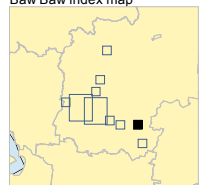
-  Constructed
-  Under Construction
-  Take up 1-2 yrs
-  Take up 3-5 yrs
-  Take up 6-10 yrs
-  Take up 11+ yrs
-  No Timing
-  Minor Infill Constructed


Minor Infill

-  Cadastral boundary
-  Municipal Boundary
-  Major road
-  Railway and station
-  River, creek



Baw Baw index map




 UDP MapsOnline available at:
www.land.vic.gov.au/udp