
















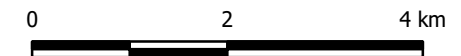


**LEGEND**

-  Project Boundary
-  Wind Turbines
- Elevation Contours (m)
-  95
-  100.5
-  106
-  111.5
-  117
-  122.5
-  128
-  133.5
-  139
-  144.5
-  150
-  155.5
-  161
-  166.5
-  172



**SOURCE**

Geoscience Australia © Australian Government 2021; Vicmap Data © State of Victoria 2021; Wind Prospect 2021.

227.A.4	MGA94 (54)
	28 FEBRUARY 2022
HEXHAM WIND FARM	
EES REFERRAL FIGURE 10 SURFACE ELEVATION CONTOURS	
