





**LEGEND**

 Wind Turbines

 Project Boundary

 Wetland and Watercourse buffers 100m, Drainage lines buffers 30m

024 km



**SOURCE**

Geoscience Australia © Australian Government 2021; Vicmap Data © State of Victoria 2021; Wind Prospect 2021.

224.A.5

MG94 (54)  
28 FEBRUARY 2022

HEXHAM WIND FARM

EES REFERRAL FIGURE 3-C  
WIND TURBINE EXCLUSION AREAS.  
DELWP MAPPED WETLANDS,  
WATERCOURSES &  
DRAINAGE LINES

