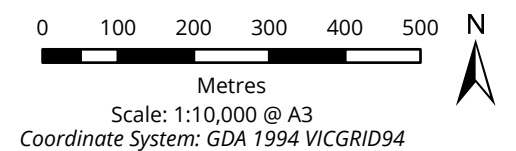


#### Legend

- Project area
- Trail alignment**
  - Beach/Rock Shelf
  - Existing Informal Trail
  - Existing MVO Track
  - Existing Road/Footpath
  - Existing Walking Trail
  - New Walking Trail
- Planning Overlay**
  - Design and Development Overlay (DDO, DDOPT)
  - Heritage Overlay (HO)
  - Neighbourhood Character Overlay (NCO)
  - Restructure Overlay (RO)

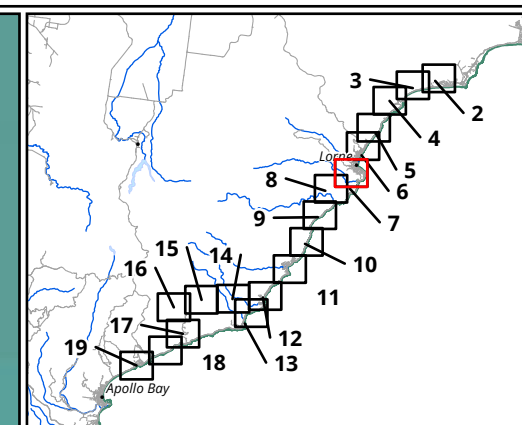
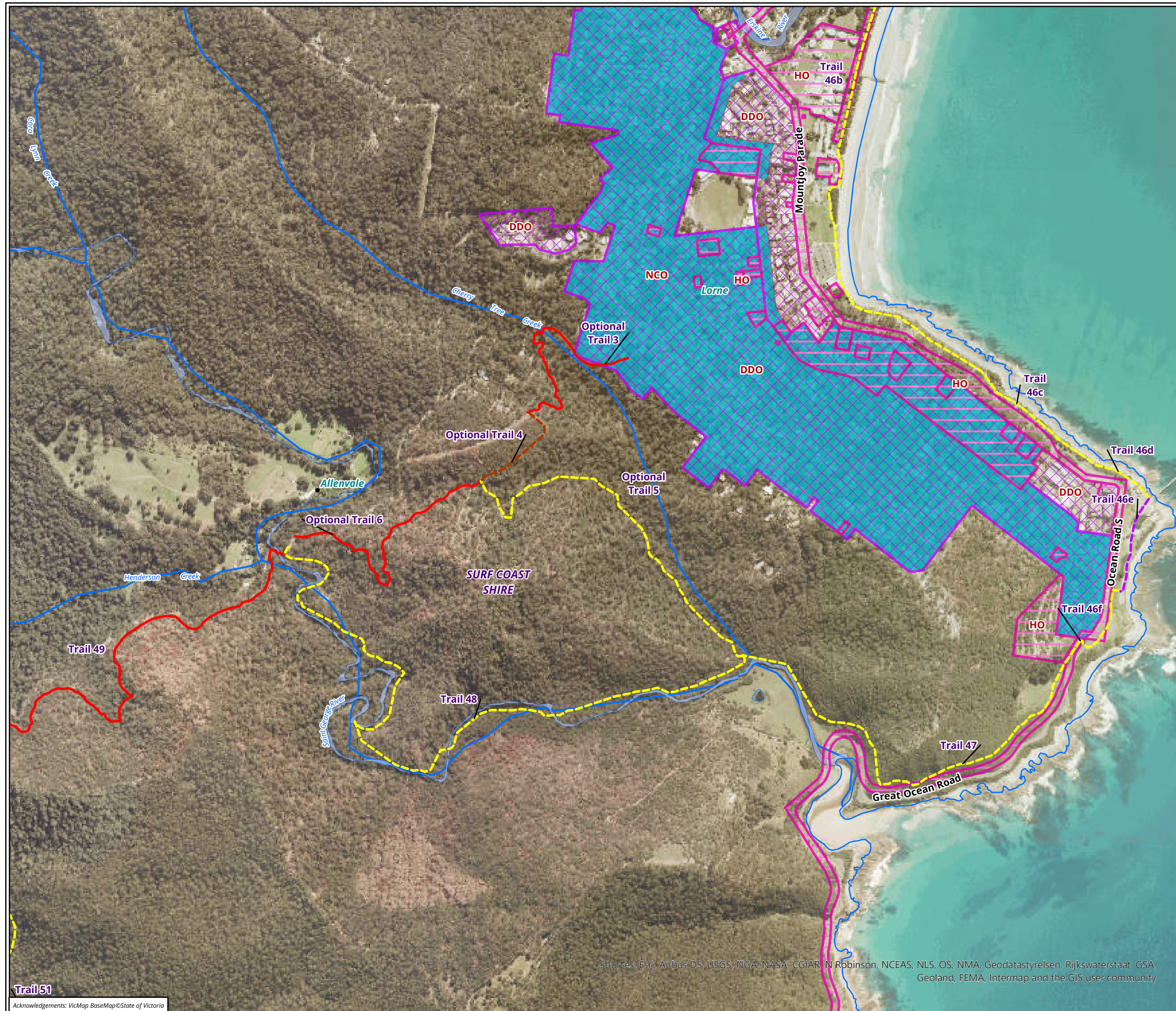
**Figure 6.6 Heritage, Built form and Other overlays in the vicinity of the study area**



Matter: 35871,  
Date: 13 October 2022 ,  
Prepared for: JM, Prepared by: MK, Last edited by: mknudsen  
Layout: 35871\_F3\_Overlay  
Project: P:\35800s\35871\Mapping\  
35871\_GORT\_WT\_Planning\_Figures.aprx

Sources: Esri, Airbus DS, USGS, NGA, NASA, CGIAR, N Robinson, NCEAS, NLS, OS, NMA, Geodatastyrelsen, Rijkswaterstaat, GSA, Geoland, FEMA, Intermap and the GIS user community





### Legend

Project area

### Trail alignment

Existing MVO Track

Existing Road/Footpath

Existing Walking Trail

New Walking Trail

### Planning Overlay

Design and Development Overlay (DDO, DDOPT)

Heritage Overlay (HO)

Neighbourhood Character Overlay (NCO)

**Figure 6.7 Heritage, Built form and Other overlays in the vicinity of the study area**

0 100 200 300 400 500  
Metres

Scale: 1:10,000 @ A3  
Coordinate System: GDA 1994 VICGRID94



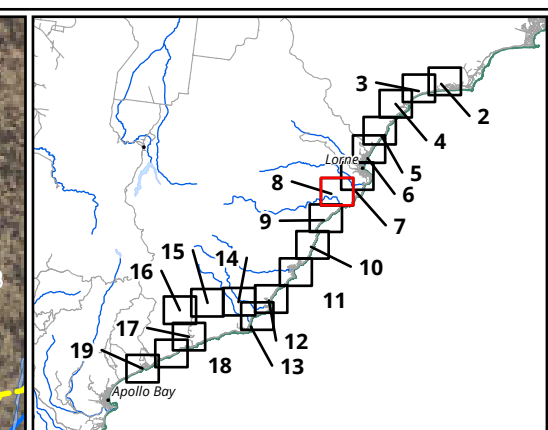
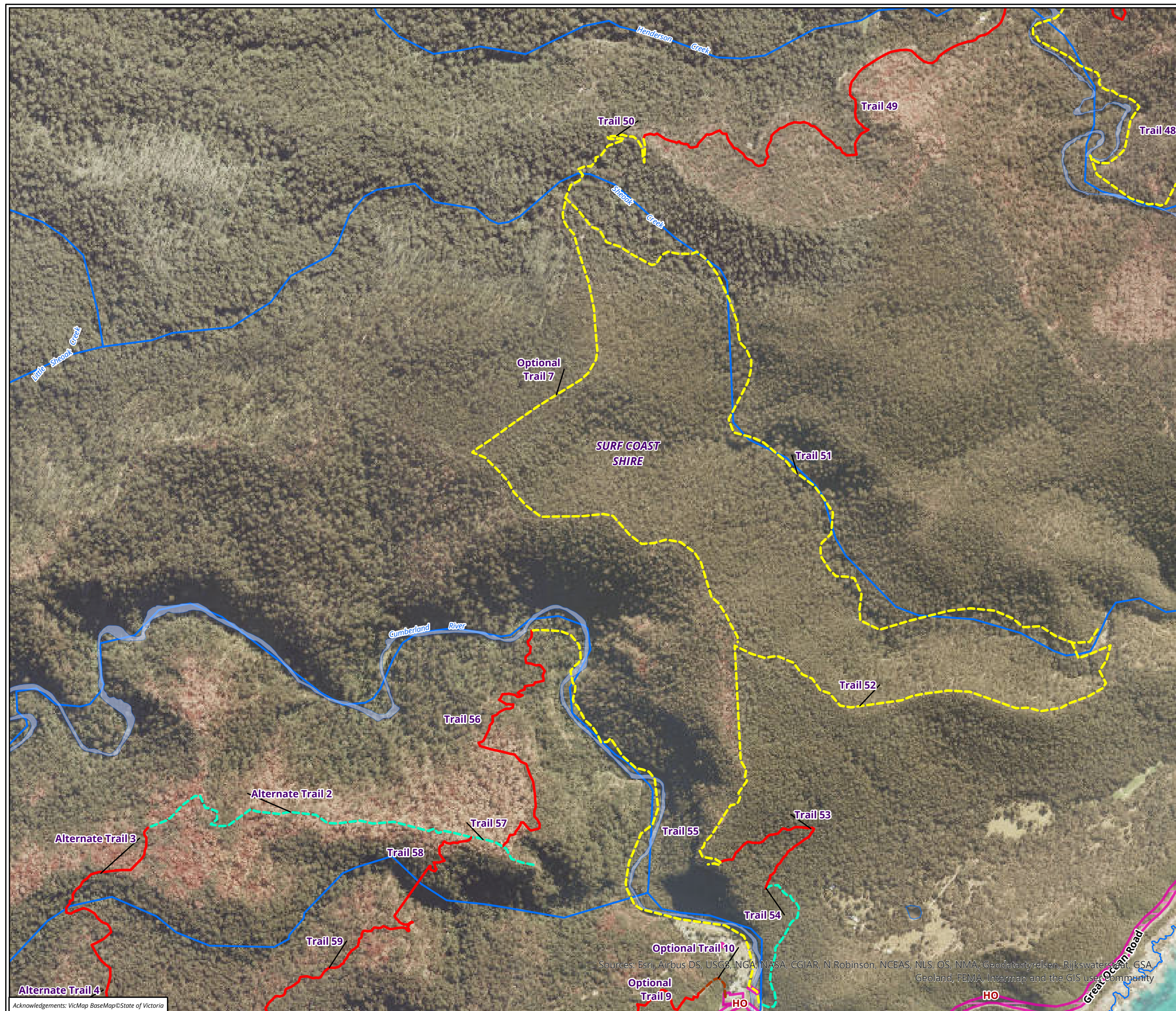
Matter: 35871,  
Date: 13 October 2022 ,  
Prepared for: JM, Prepared by: MK, Last edited by: mknudsen  
Layout: 35871\_F3\_Overlay  
Project: P:\35800s\35871\Mapping\35871\_GORT\_WT\_Planning\_Figures.aprx

Sources: Esri, Airbus DS, USGS, NGA, NASA, CGIAR, N Robinson, NCEAS, NLS, OS, NMA, Geodatastyrelsen, Rijkswaterstaat, GSA, Geoland, FEMA, Intermap and the GIS user community

Trail 51

Acknowledgements: VicMap BaseMap © State of Victoria

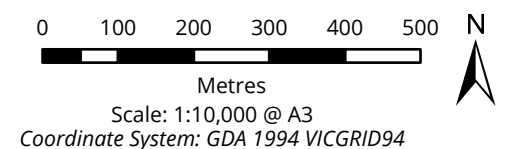




### Legend

- Project area
- Trail alignment**
  - Existing Informal Trail
  - Existing MVO Track
  - Existing Walking Trail
  - New Walking Trail
- Planning Overlay**
  - Heritage Overlay (HO)

**Figure 6.8 Heritage, Built form and Other overlays in the vicinity of the study area**

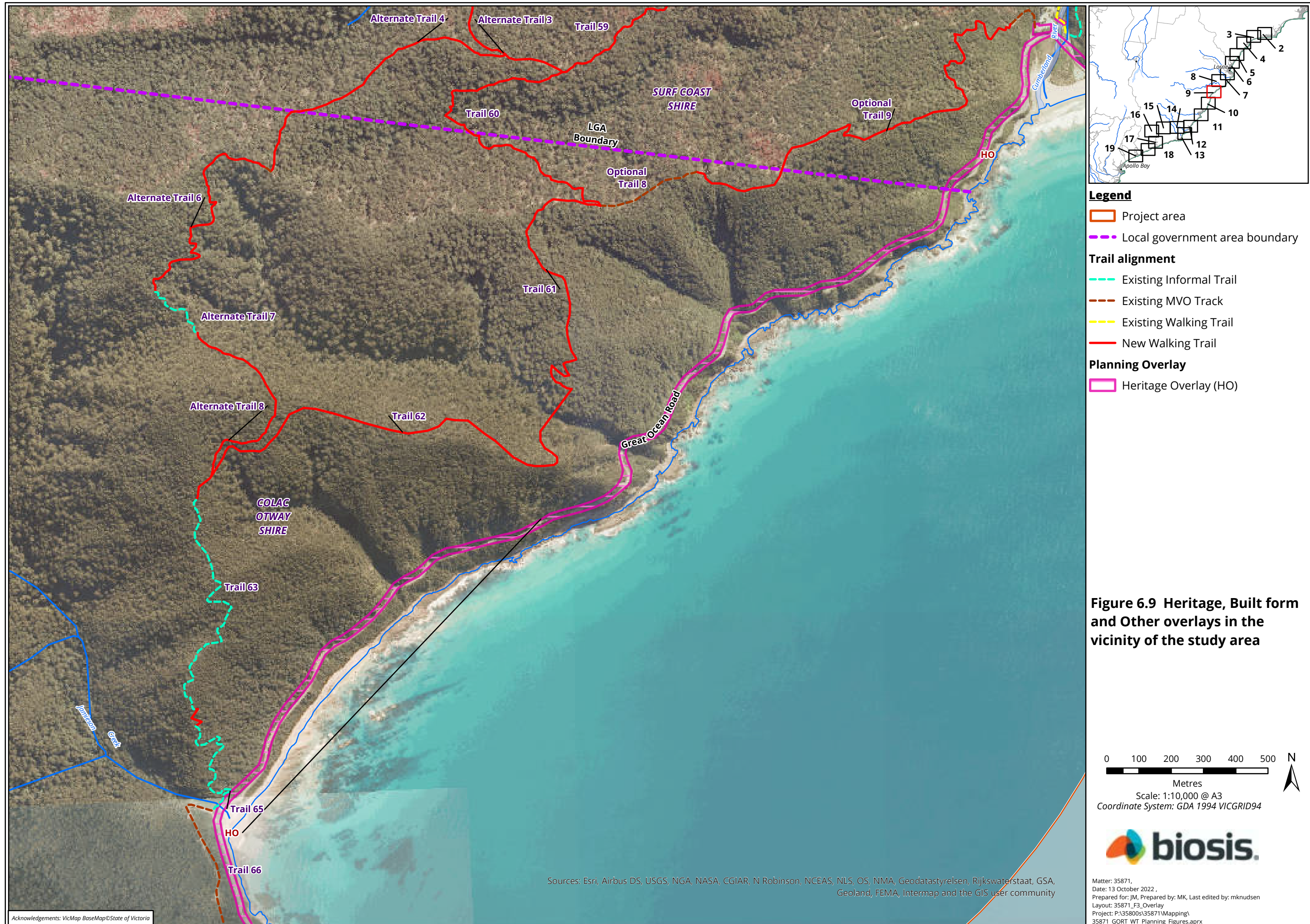


Matter: 35871,  
Date: 13 October 2022 ,  
Prepared for: JM, Prepared by: MK, Last edited by: mknudsen  
Layout: 35871\_F3\_Overlay  
Project: P:\35800s\35871\Mapping\  
35871\_GORT\_WT\_Planning\_Figures.aprx

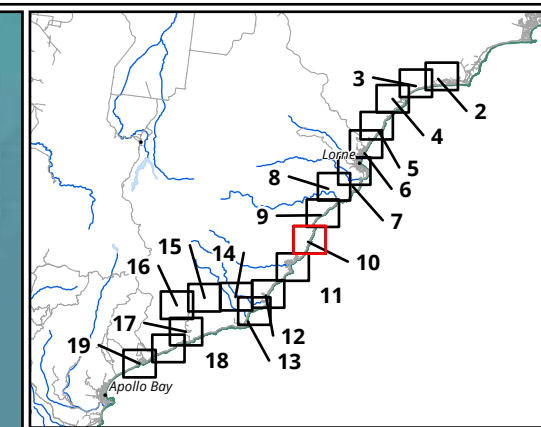
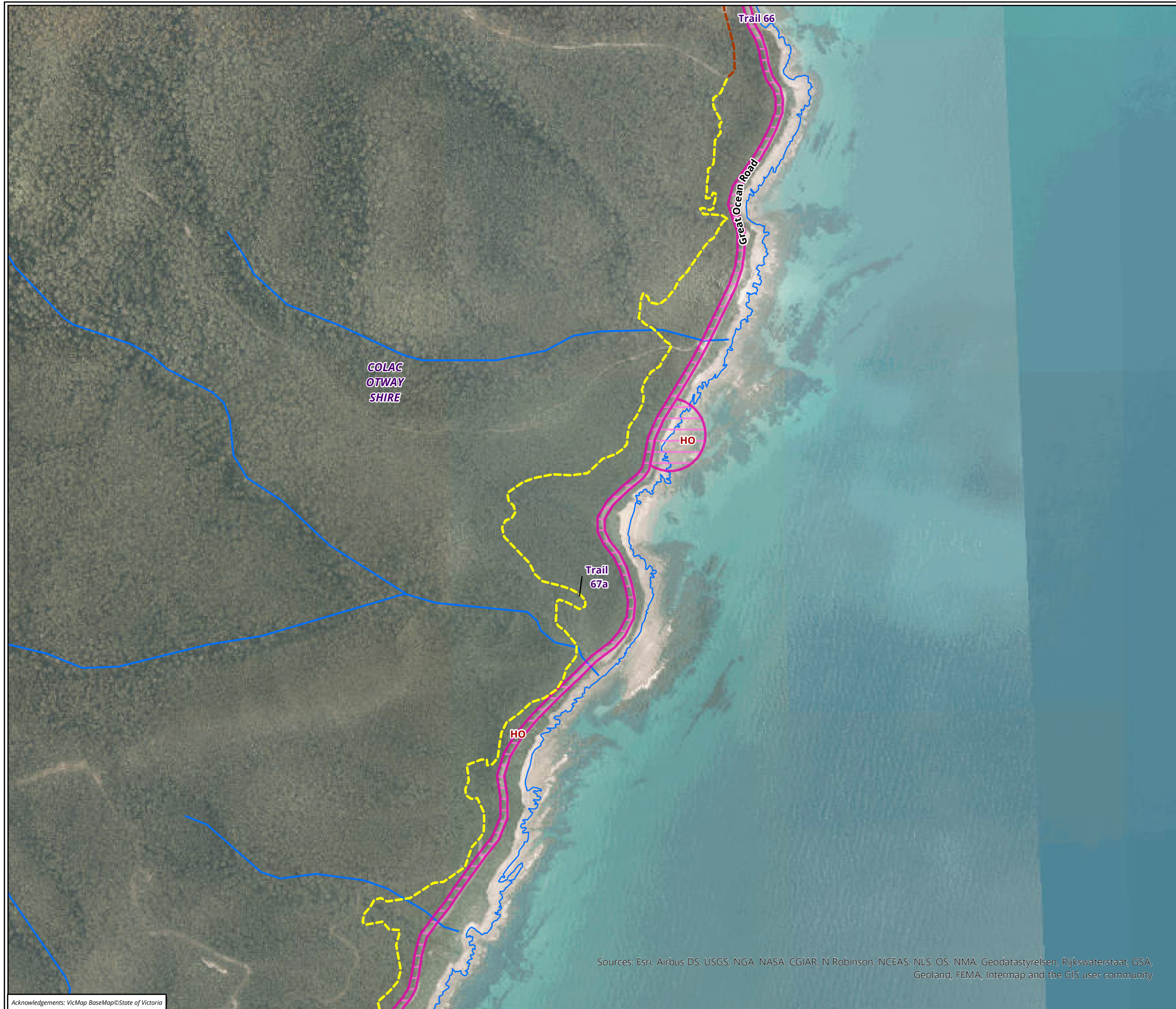
Sources: Esri, Airbus DS, USGS, NGA, NASA, CGIAR, N Robinson, NCEAS, NLS, OS, NMA, Geodatastyrelsen, Rijkswaterstaat, GSA, Geoland, FEMA, Intermap and the GIS user community

Acknowledgements: VicMap BaseMap © State of Victoria



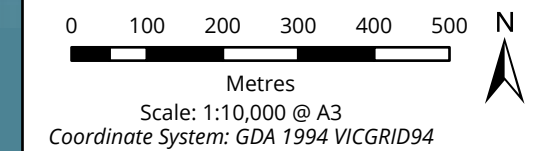






- Legend**
- Project area
  - Trail alignment**
    - Existing MVO Track
    - Existing Walking Trail
  - Planning Overlay**
    - Heritage Overlay (HO)

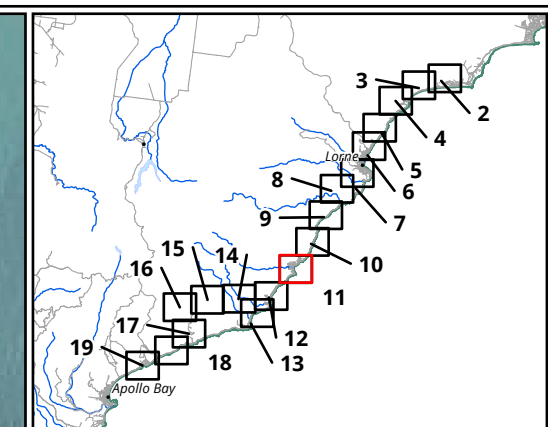
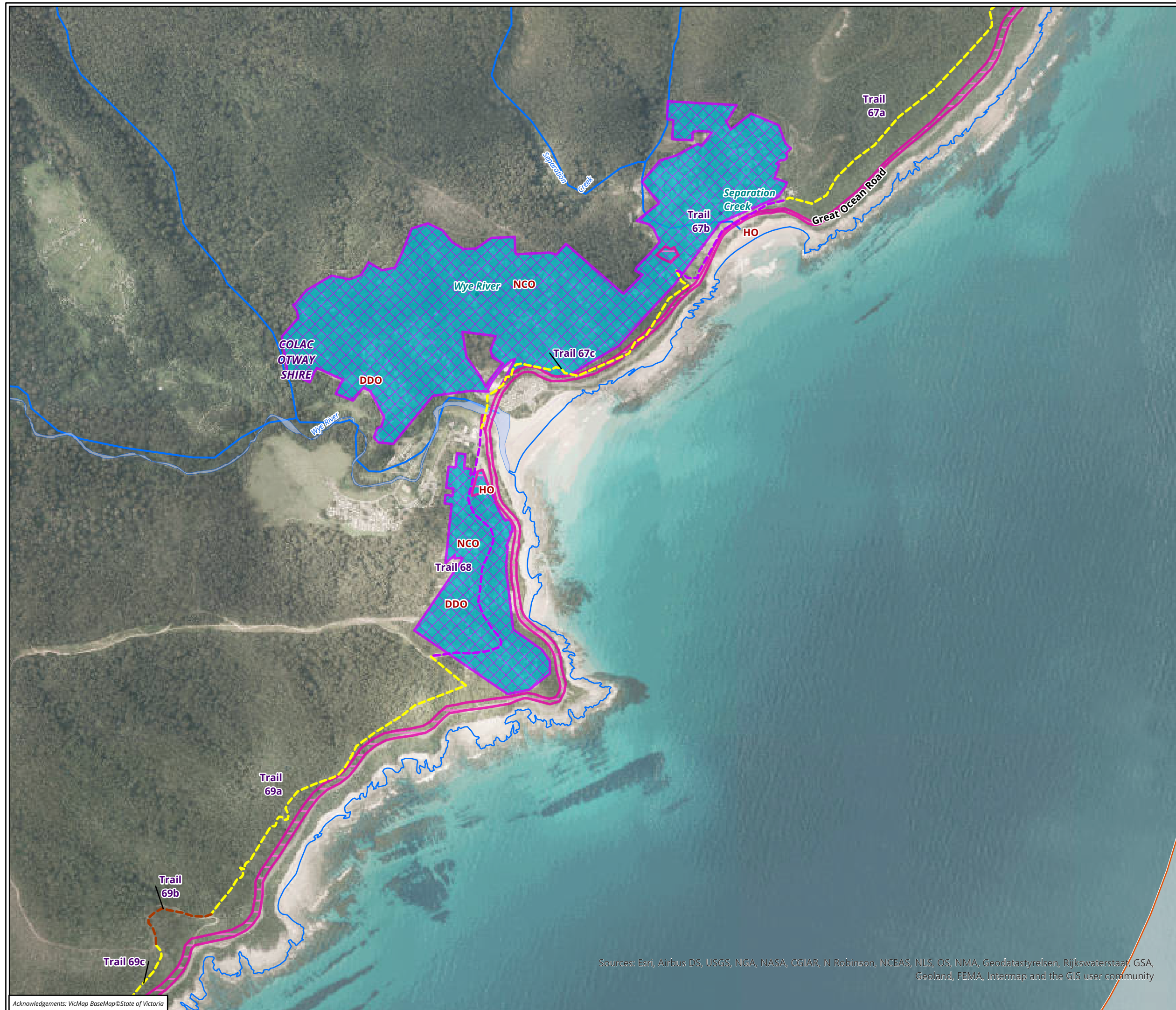
**Figure 6.10 Heritage, Built form and Other overlays in the vicinity of the study area**



Matter: 35871,  
Date: 13 October 2022 ,  
Prepared for: JM, Prepared by: MK, Last edited by: mknudsen  
Layout: 35871\_F3\_Overlay  
Project: P:\35800s\35871\Mapping\  
35871\_GORT\_WT\_Planning\_Figures.aprx

Sources: Esri, Airbus DS, USGS, NGA, NASA, CGIAR, N Robinson, NCEAS, NLS, OS, NMA, Geodatastyrelsen, Rijkswaterstaat, GSA, Geoland, FEMA, Intermap and the GIS user community





#### Legend

Project area

#### Trail alignment

- Existing MVO Track
- Existing Road/Footpath
- Existing Walking Trail

#### Planning Overlay

- Design and Development Overlay (DDO, DDOPT)
- Heritage Overlay (HO)
- Neighbourhood Character Overlay (NCO)

**Figure 6.11 Heritage, Built form and Other overlays in the vicinity of the study area**

0 100 200 300 400 500  
Metres

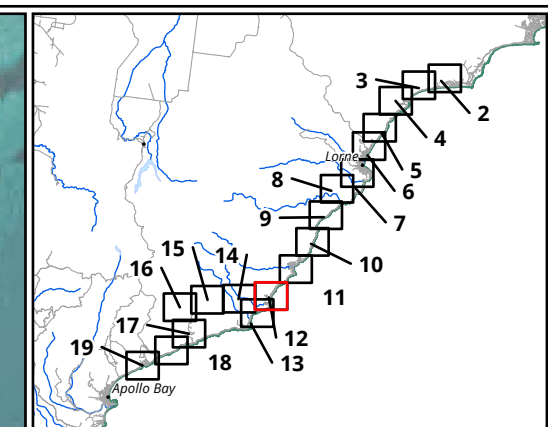
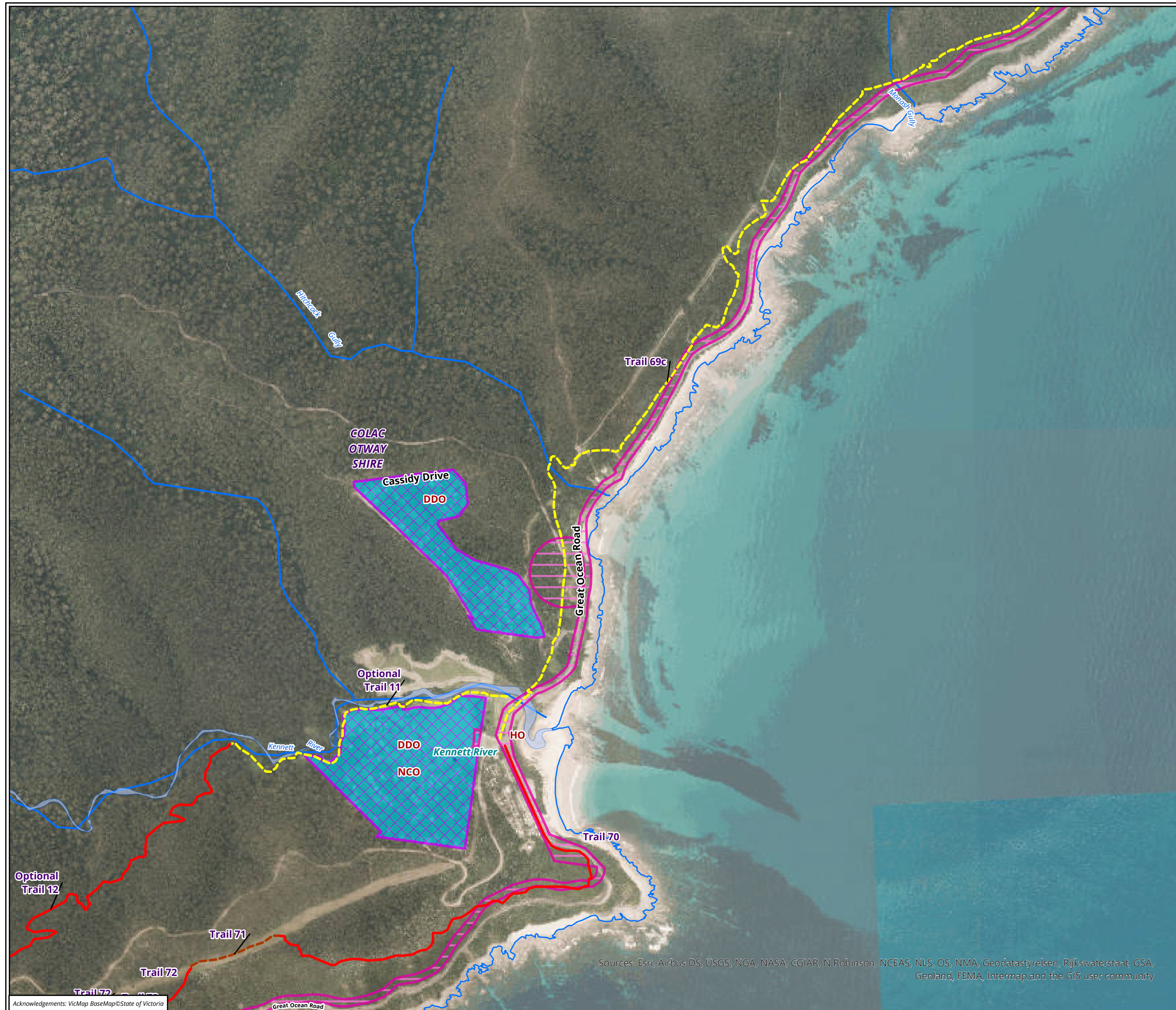
Scale: 1:10,000 @ A3  
Coordinate System: GDA 1994 VICGRID94



Matter: 35871,  
Date: 13 October 2022 ,  
Prepared for: JM, Prepared by: MK, Last edited by: mknudsen  
Layout: 35871\_F3\_Overlay  
Project: P:\35800s\35871\Mapping\35871\_GORT\_WT\_Planning\_Figures.aprx

Sources: Esri, Airbus DS, USGS, NGA, NASA, CGIAR, N Robinson, NCEAS, NLS, OS, NMA, Geodatastyrelsen, Rijkswaterstaat, GSA, Geoland, FEMA, Intermap and the GIS user community





### Legend

Project area

### Trail alignment

Existing MVO Track

Existing Walking Trail

New Walking Trail

### Planning Overlay

X Design and Development Overlay (DDO, DDOPT)

Heritage Overlay (HO)

Neighbourhood Character Overlay (NCO)

**Figure 6.12 Heritage, Built form and Other overlays in the vicinity of the study area**

0 100 200 300 400 500  
Metres

Scale: 1:10,000 @ A3  
Coordinate System: GDA 1994 VICGRID94

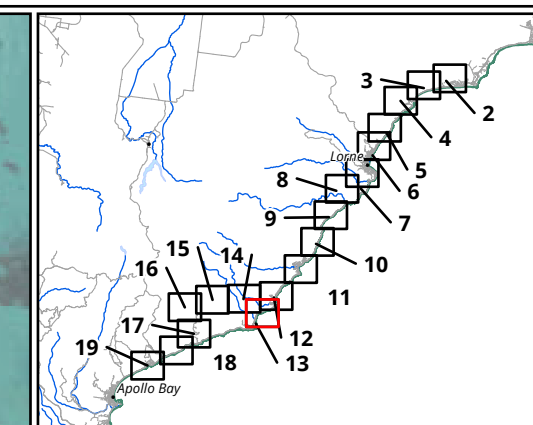


Matter: 35871,  
Date: 13 October 2022 ,  
Prepared for: JM, Prepared by: MK, Last edited by: mknudsen  
Layout: 35871\_F3\_Overlay  
Project: P:\35800s\35871\Mapping\35871\_GORT\_WT\_Planning\_Figures.aprx

Sources: Esri, Airbus DS, USGS, NGA, NASA, CGIAR, N Robinson, NCEAS, NLS, OS, NMA, Geodatastyrelsen, Rijkswaterstaat, GSA, Geoland, FEMA, Intermap and the GIS user community

Acknowledgements: VicMap BaseMap © State of Victoria





#### Legend

Project area

#### Trail alignment

Existing Informal Trail

Existing MVO Track

Existing Walking Trail

New Walking Trail

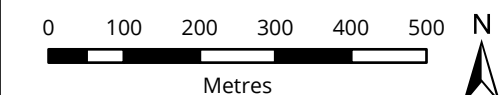
#### Planning Overlay

Design and Development Overlay (DDO, DDOPT)

Heritage Overlay (HO)

Neighbourhood Character Overlay (NCO)

**Figure 6.13 Heritage, Built form and Other overlays in the vicinity of the study area**



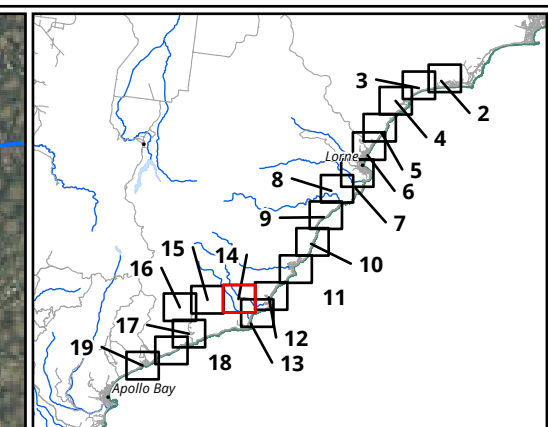
Scale: 1:10,000 @ A3  
Coordinate System: GDA 1994 VICGRID94



Matter: 35871,  
Date: 13 October 2022 ,  
Prepared for: JM, Prepared by: MK, Last edited by: mknudsen  
Layout: 35871\_F3\_Overlay  
Project: P:\35800s\35871\Mapping\  
35871\_GORT\_WT\_Planning\_Figures.aprx

Sources: Esri, Airbus DS, USGS, NGA, NASA, CGIAR, N Robinson, NCEAS, NLS, OS, NMA, Geodatastyrelsen, Rijkswaterstaat, GSA, Geoland, FEMA, Intermap and the GIS user community





#### Legend

Project area

#### Trail alignment

--- Existing Informal Trail

--- Existing MVO Track

--- New Walking Trail

#### Planning Overlay

Heritage Overlay (HO)

**Figure 6.14 Heritage, Built form and Other overlays in the vicinity of the study area**

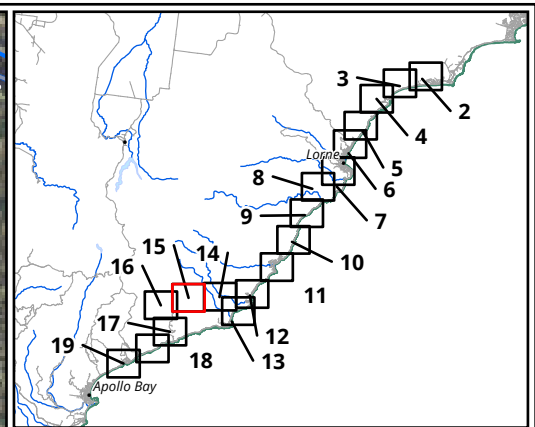
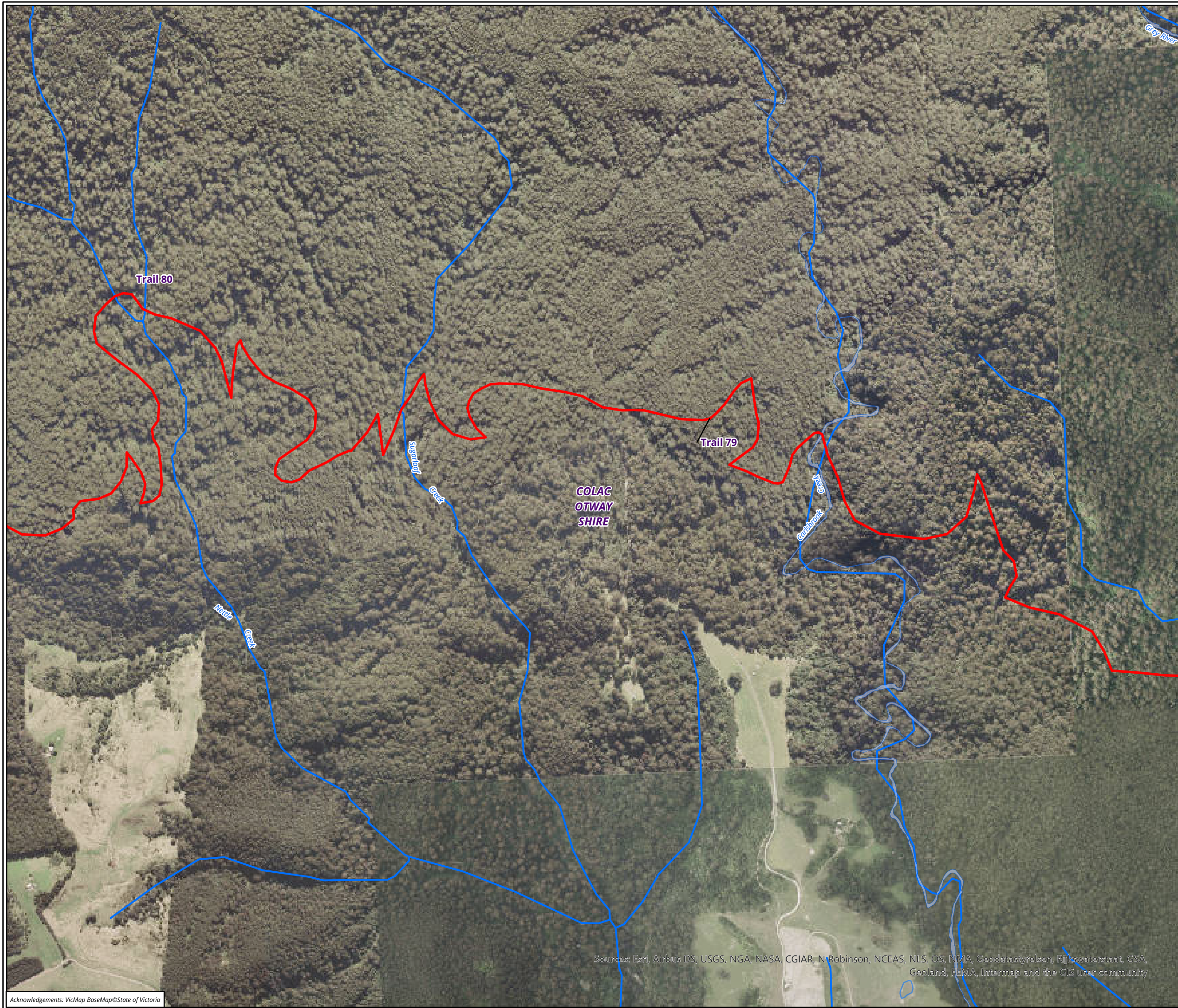


Scale: 1:10,000 @ A3  
Coordinate System: GDA 1994 VICGRID94



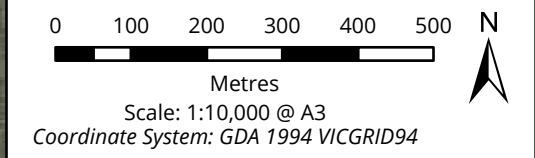
Matter: 35871,  
Date: 13 October 2022 ,  
Prepared for: JM, Prepared by: MK, Last edited by: mknudsen  
Layout: 35871\_F3\_Overlay  
Project: P:\35800s\35871\Mapping\35871\_GORT\_WT\_Planning\_Figures.aprx



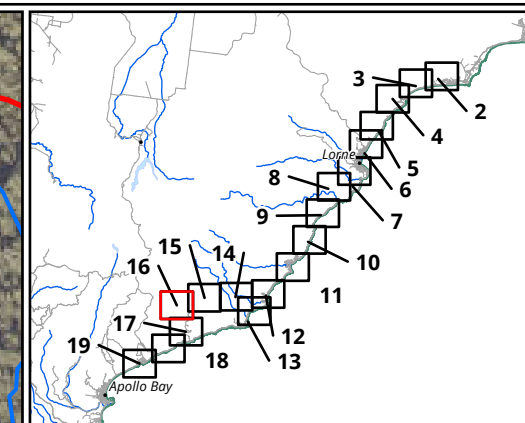
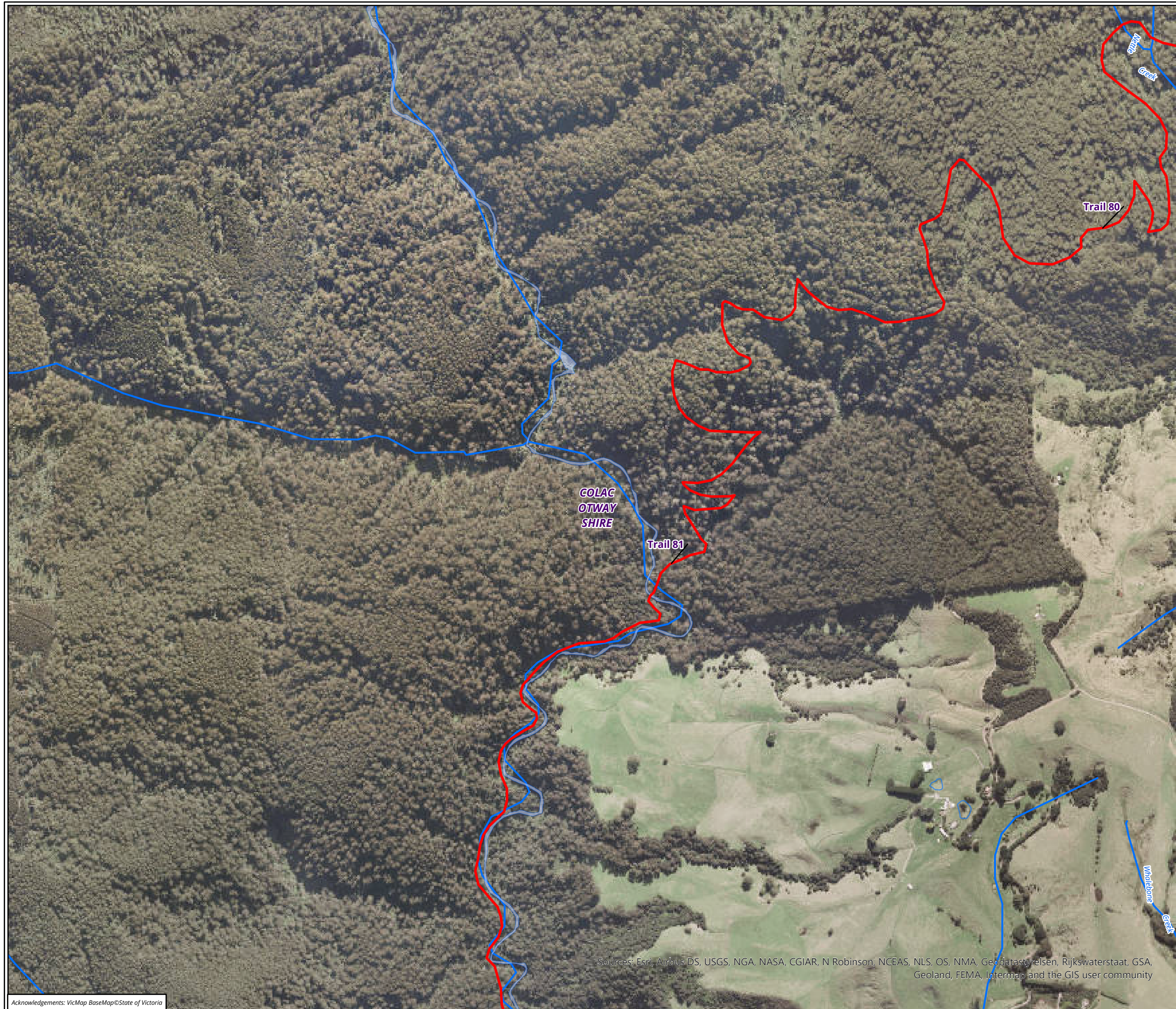


- Legend**
- Project area
  - Trail alignment**
    - New Walking Trail

**Figure 6.15 Heritage, Built form and Other overlays in the vicinity of the study area**







**Legend**

 Project area

**Trail alignment**

 New Walking Trail

**Figure 6.16 Heritage, Built form and Other overlays in the vicinity of the study area**



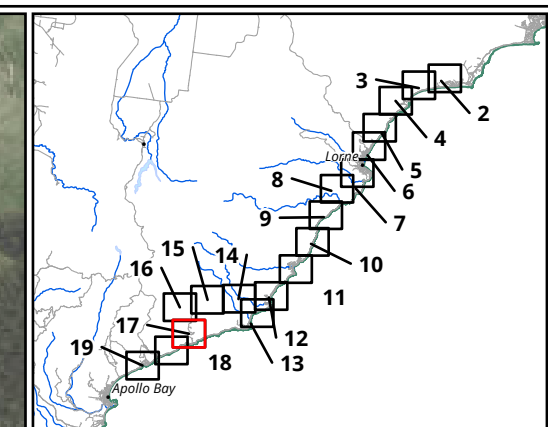
Metres  
Scale: 1:10,000 @ A3  
Coordinate System: GDA 1994 VICGRID94



Matter: 35871,  
Date: 13 October 2022 ,  
Prepared for: JM, Prepared by: MK, Last edited by: mknudsen  
Layout: 35871\_F3\_Overlay  
Project: P:\35800s\35871\Mapping\  
35871\_GORT\_WT\_Planning\_Figures.aprx

Sources: Esri, Airbus DS, USGS, NGA, NASA, CGIAR, N Robinson, NCEAS, NLS, OS, NMA, Geodatastyrelsen, Rijkswaterstaat, GSA, Geoland, FEMA, Intermap and the GIS user community





#### Legend

Project area

#### Trail alignment

— New Walking Trail

— Other

#### Planning Overlay

Heritage Overlay (HO)

**Figure 6.17 Heritage, Built form and Other overlays in the vicinity of the study area**

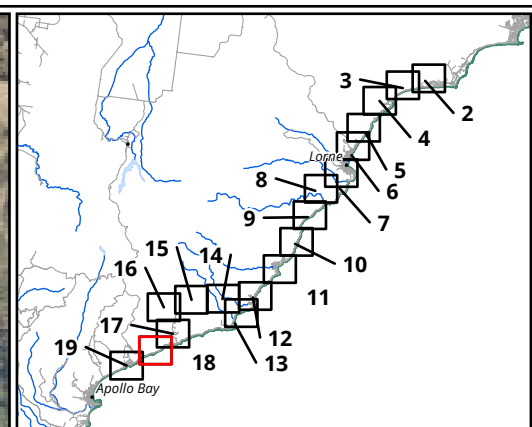
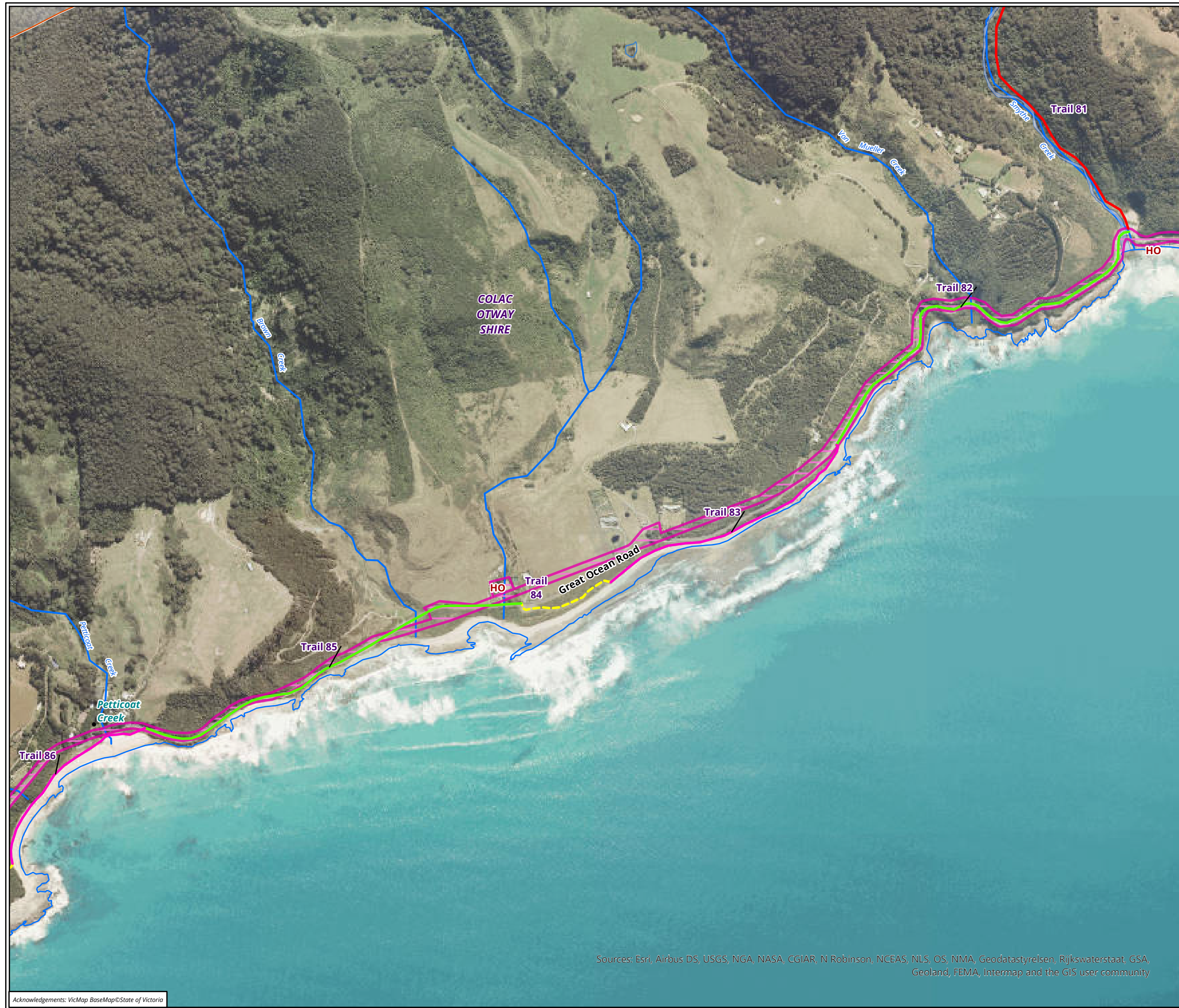


Metres  
Scale: 1:10,000 @ A3  
Coordinate System: GDA 1994 VICGRID94



Sources: Esri, Airbus DS, USGS, NGA, NASA, CGIAR, N Robinson, NCEAS, NLS, OS, NMA, Geodatastyrelsen, Rijkswaterstaat, GSA, Geoland, FEMA, Intermap and the GIS user community





#### Legend

Project area

#### Trail alignment

Beach/Rock Shelf

Existing Walking Trail

New Walking Trail

Other

#### Planning Overlay

Heritage Overlay (HO)

**Figure 6.18 Heritage, Built form and Other overlays in the vicinity of the study area**

0 100 200 300 400 500

Metres

Scale: 1:10,000 @ A3

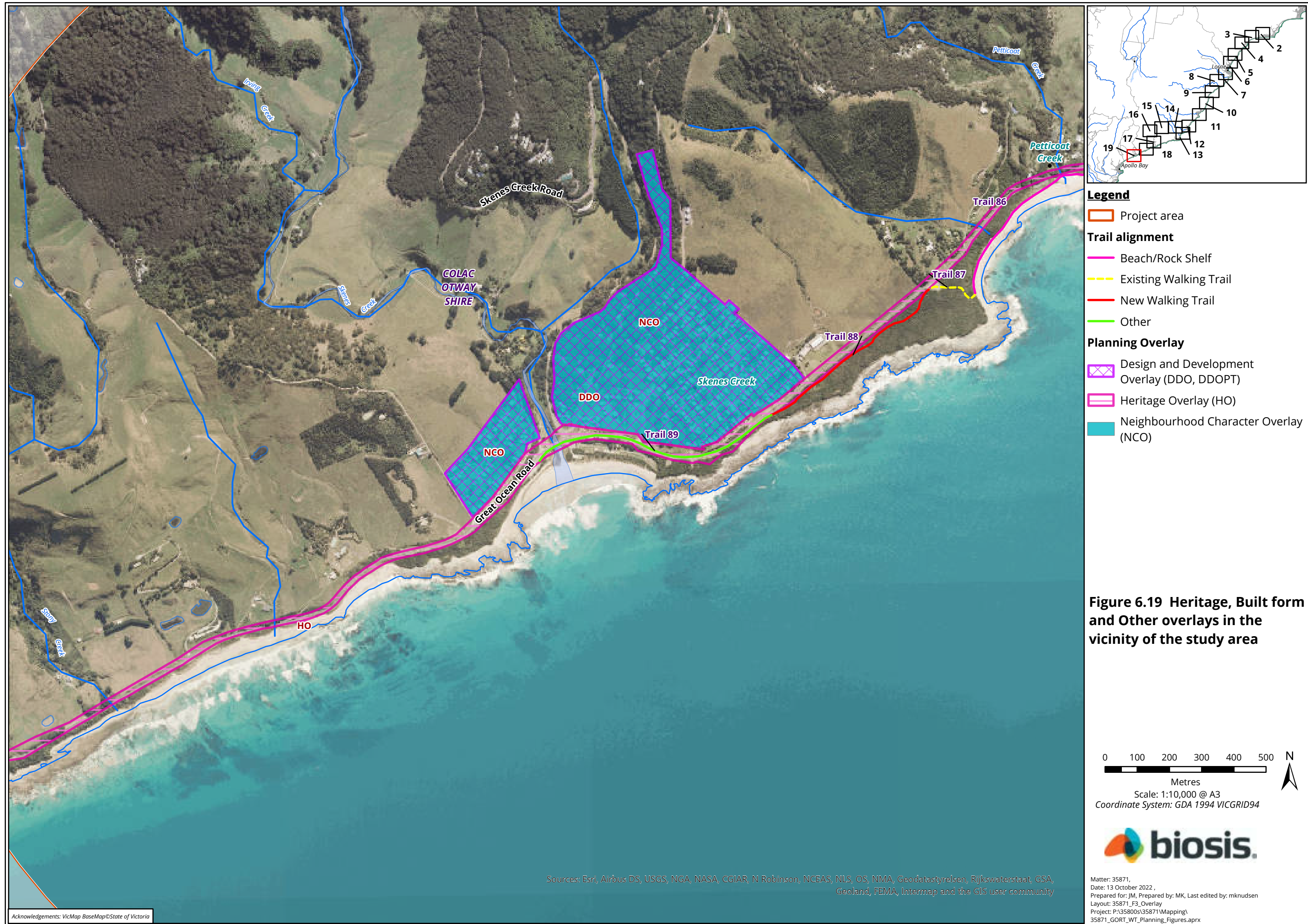
Coordinate System: GDA 1994 VICGRID94



Matter: 35871,  
Date: 13 October 2022 ,  
Prepared for: JM, Prepared by: MK, Last edited by: mknudsen  
Layout: 35871\_F3\_Overlay  
Project: P:\35800s\35871\Mapping\  
35871\_GORT\_WT\_Planning\_Figures.aprx

Sources: Esri, Airbus DS, USGS, NGA, NASA, CGIAR, N Robinson, NCEAS, NLS, OS, NMA, Geodatastyrelsen, Rijkswaterstaat, GSA, Geoland, FEMA, Intermap and the GIS user community



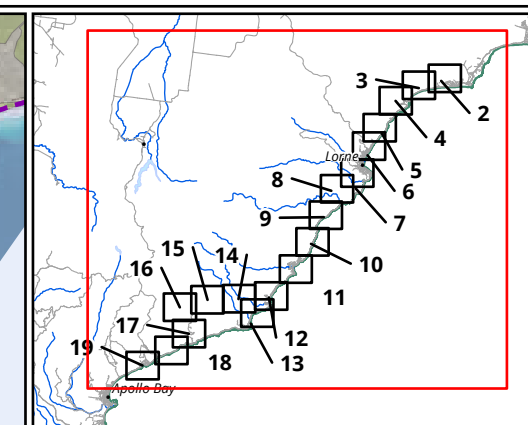
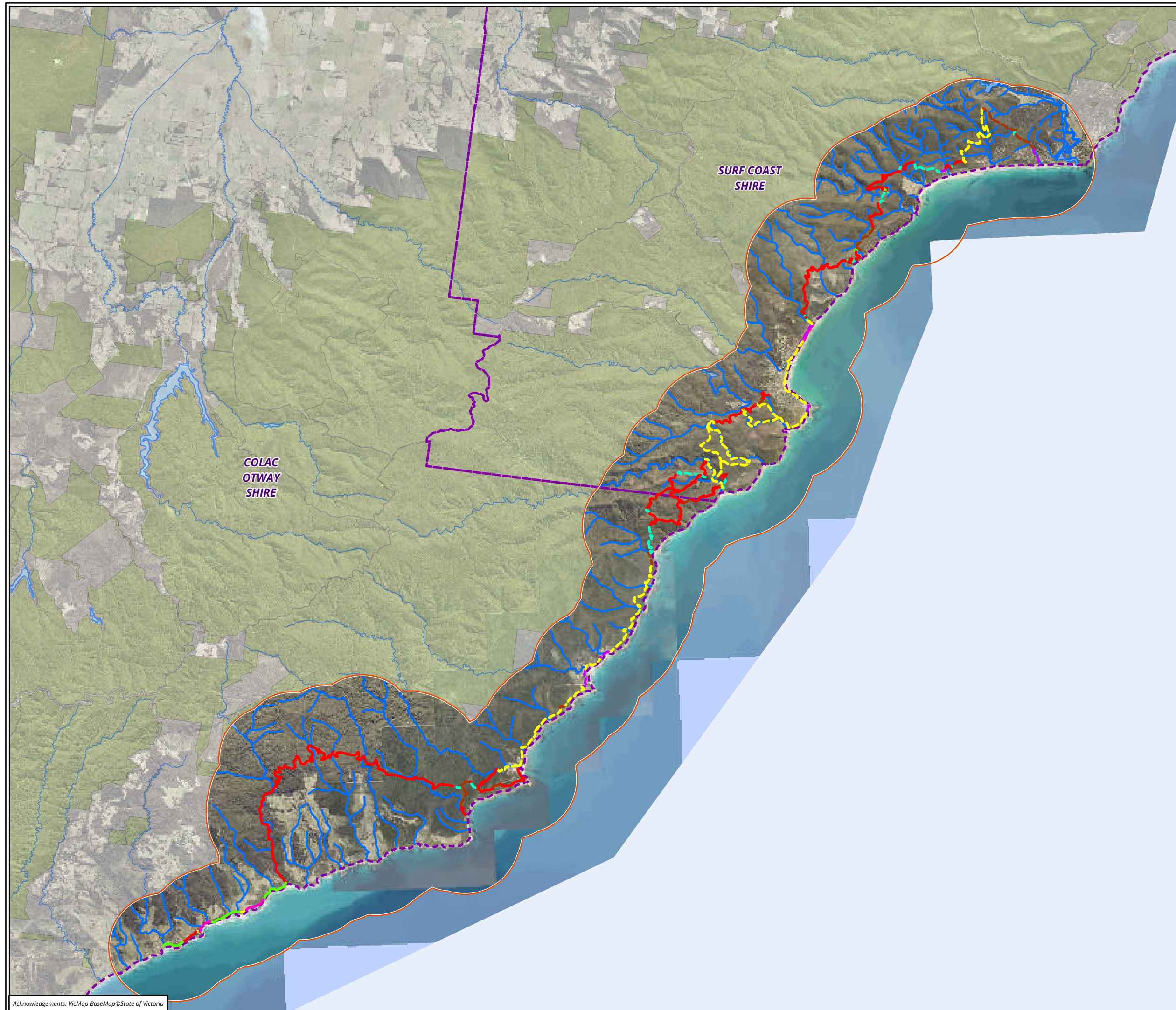




## Appendix 3 – Designated waterways along the GORCT

---





### Legend

#### Trail alignment

- Beach/Rock Shelf
- Existing Informal Trail
- Existing MVO Track
- Existing Road/Footpath
- Existing Walking Trail
- New Walking Trail
- Other

#### Designated waterways Great Ocean Rd Trail

- Waterway

**Figure 7.1 Designated waterways in the vicinity of the study area**

0 1,000 2,000 3,000 4,000 5,000



Metres

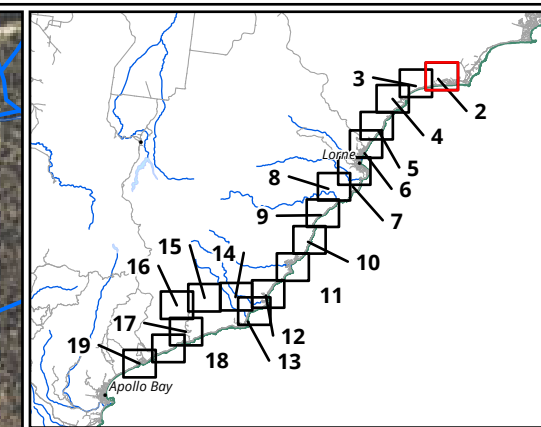
Scale: 1:130,000 @ A3

Coordinate System: GDA 1994 VICGRID94



Matter: 35871,  
Date: 14 October 2022 ,  
Prepared for: JM, Prepared by: MK, Last edited by: mknudsen  
Layout: 35871\_F6\_Coastal  
Project: P:\35800s\35871\Mapping\  
35871\_GORT\_WT\_Planning\_Figures.aprx





### Legend

#### Trail alignment

- Beach/Rock Shelf
- - - Existing Informal Trail
- - - Existing MVO Track
- - - Existing Road/Footpath
- - - Existing Walking Trail
- New Walking Trail
- Other

#### Designated waterways Great Ocean Rd Trail

- Waterway

**Figure 7.2 Designated waterways in the vicinity of the study area**

0 80 160 240 320 400

Metres

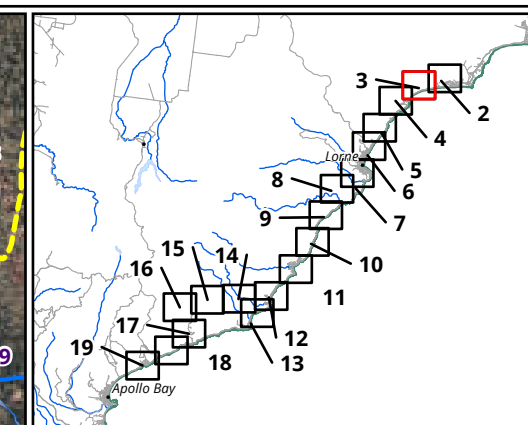
Scale: 1:10,000 @ A3

Coordinate System: GDA 1994 VICGRID94



Matter: 35871,  
Date: 14 October 2022 ,  
Prepared for: JM, Prepared by: MK, Last edited by: mknudsen  
Layout: 35871\_F6\_Coastal  
Project: P:\35800s\35871\Mapping\  
35871\_GORT\_WT\_Planning\_Figures.aprx





### Legend

#### Trail alignment

- Beach/Rock Shelf
- - - Existing Informal Trail
- - - Existing MVO Track
- - - Existing Road/Footpath
- - - Existing Walking Trail
- New Walking Trail
- Other

#### Designated waterways Great Ocean Rd Trail

- Waterway

**Figure 7.3 Designated waterways in the vicinity of the study area**

0 80 160 240 320 400

Metres

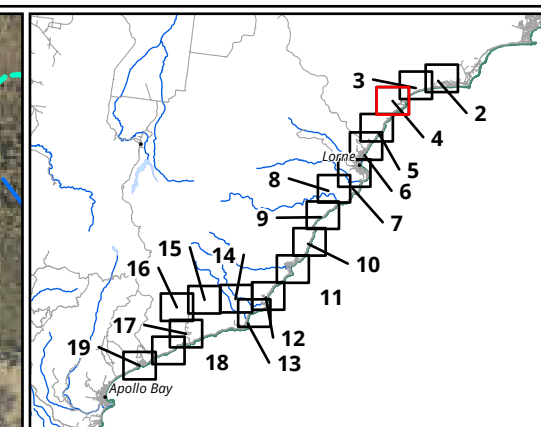
Scale: 1:10,000 @ A3

Coordinate System: GDA 1994 VICGRID94



Matter: 35871,  
Date: 14 October 2022 ,  
Prepared for: JM, Prepared by: MK, Last edited by: mknudsen  
Layout: 35871\_F6\_Coastal  
Project: P:\35800s\35871\Mapping\  
35871\_GORT\_WT\_Planning\_Figures.aprx





### Legend

#### Trail alignment

- Beach/Rock Shelf
- - - Existing Informal Trail
- - - Existing MVO Track
- - - Existing Road/Footpath
- - - Existing Walking Trail
- New Walking Trail
- Other

#### Designated waterways Great Ocean Rd Trail

- Waterway

**Figure 7.4 Designated waterways in the vicinity of the study area**

0 80 160 240 320 400

Metres

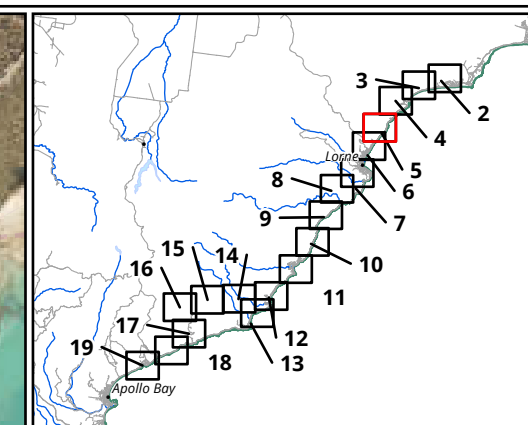
Scale: 1:10,000 @ A3

Coordinate System: GDA 1994 VICGRID94



Matter: 35871,  
Date: 14 October 2022 ,  
Prepared for: JM, Prepared by: MK, Last edited by: mknudsen  
Layout: 35871\_F6\_Coastal  
Project: P:\35800s\35871\Mapping\  
35871\_GORT\_WT\_Planning\_Figures.aprx





#### Legend

##### Trail alignment

- Beach/Rock Shelf
- Existing Informal Trail
- Existing MVO Track
- Existing Road/Footpath
- Existing Walking Trail
- New Walking Trail
- Other

##### Designated waterways Great Ocean Rd Trail

- Waterway

**Figure 7.5 Designated waterways in the vicinity of the study area**

0 80 160 240 320 400

Metres

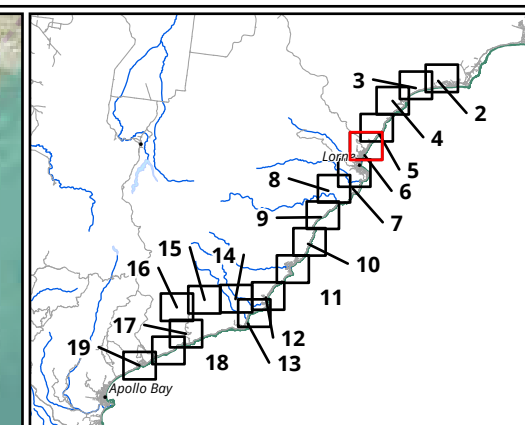
Scale: 1:10,000 @ A3

Coordinate System: GDA 1994 VICGRID94



Matter: 35871,  
Date: 14 October 2022 ,  
Prepared for: JM, Prepared by: MK, Last edited by: mknudsen  
Layout: 35871\_F6\_Coastal  
Project: P:\35800s\35871\Mapping\  
35871\_GORT\_WT\_Planning\_Figures.aprx





#### Legend

##### Trail alignment

- Beach/Rock Shelf
- Existing Informal Trail
- Existing MVO Track
- Existing Road/Footpath
- Existing Walking Trail
- New Walking Trail
- Other

##### Designated waterways Great Ocean Rd Trail

- Waterway

**Figure 7.6 Designated waterways in the vicinity of the study area**

0 80 160 240 320 400

Metres

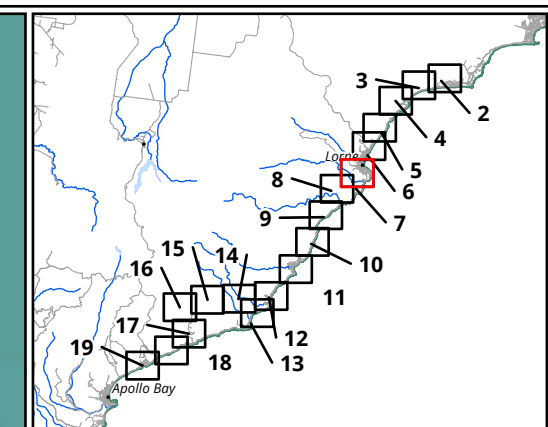
Scale: 1:10,000 @ A3

Coordinate System: GDA 1994 VICGRID94



Matter: 35871,  
Date: 14 October 2022 ,  
Prepared for: JM, Prepared by: MK, Last edited by: mknudsen  
Layout: 35871\_F6\_Coastal  
Project: P:\35800s\35871\Mapping\  
35871\_GORT\_WT\_Planning\_Figures.aprx





### Legend

#### Trail alignment

- Beach/Rock Shelf
- Existing Informal Trail
- Existing MVO Track
- Existing Road/Footpath
- Existing Walking Trail
- New Walking Trail
- Other

#### Designated waterways Great Ocean Rd Trail

- Waterway

**Figure 7.7 Designated waterways in the vicinity of the study area**

0 80 160 240 320 400  
Metres

Scale: 1:10,000 @ A3  
Coordinate System: GDA 1994 VICGRID94

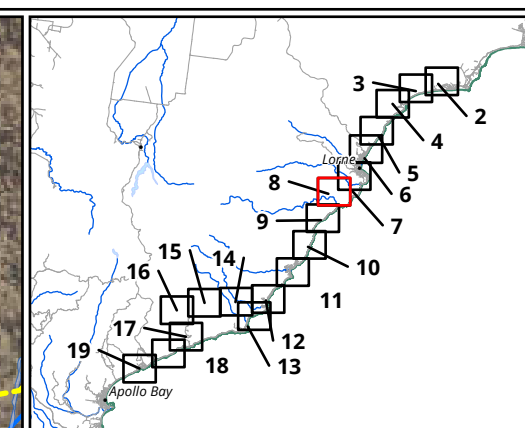
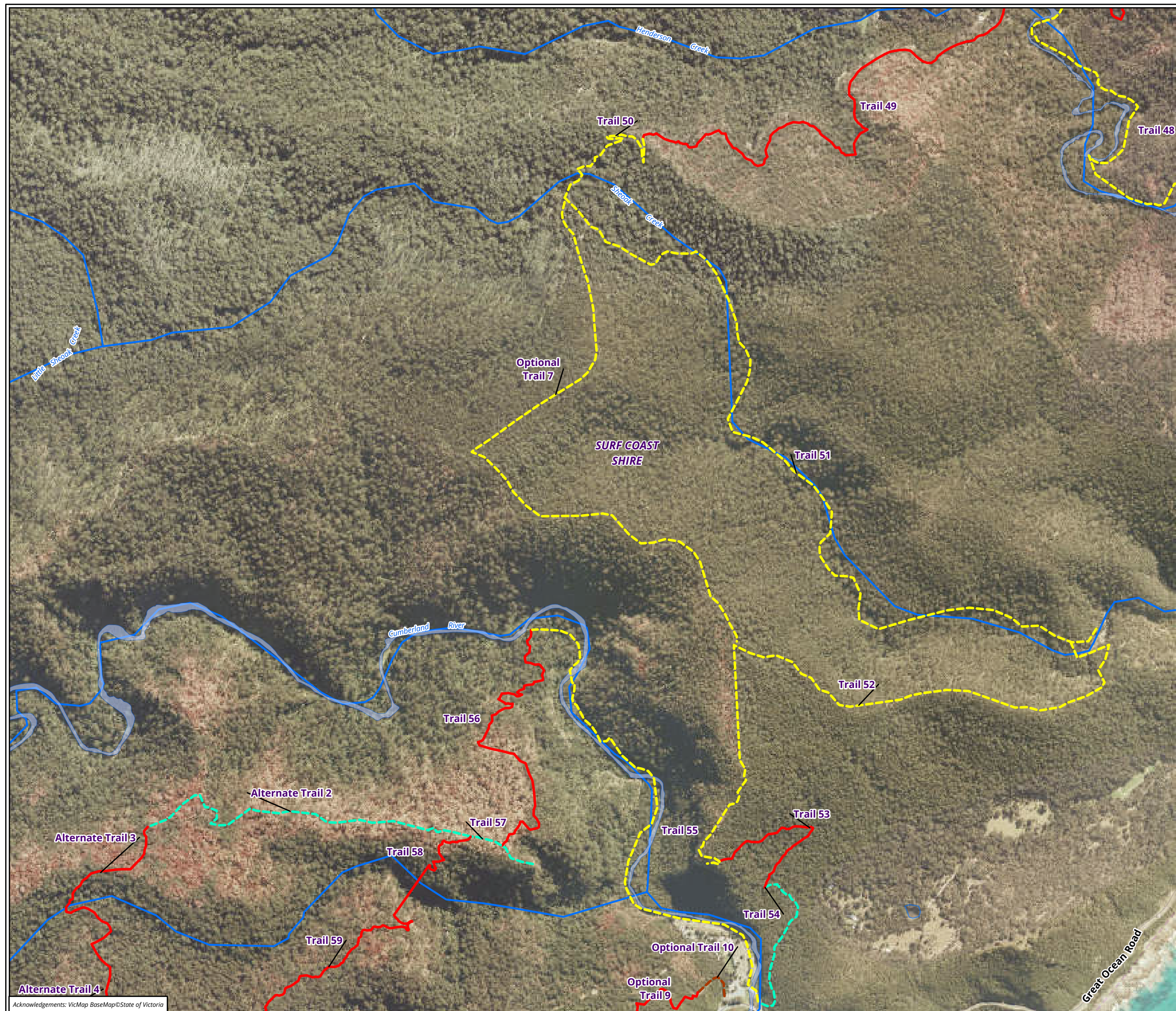


Matter: 35871,  
Date: 14 October 2022 ,  
Prepared for: JM, Prepared by: MK, Last edited by: mknudsen  
Layout: 35871\_F6\_Coastal  
Project: P:\35800s\35871\Mapping\  
35871\_GORT\_WT\_Planning\_Figures.aprx

Trail 51

Acknowledgements: VicMap BaseMap © State of Victoria





### Legend

#### Trail alignment

- Beach/Rock Shelf
- Existing Informal Trail
- Existing MVO Track
- Existing Road/Footpath
- Existing Walking Trail
- New Walking Trail
- Other

#### Designated waterways Great Ocean Rd Trail

- Waterway

**Figure 7.8 Designated waterways in the vicinity of the study area**

0 80 160 240 320 400

Metres

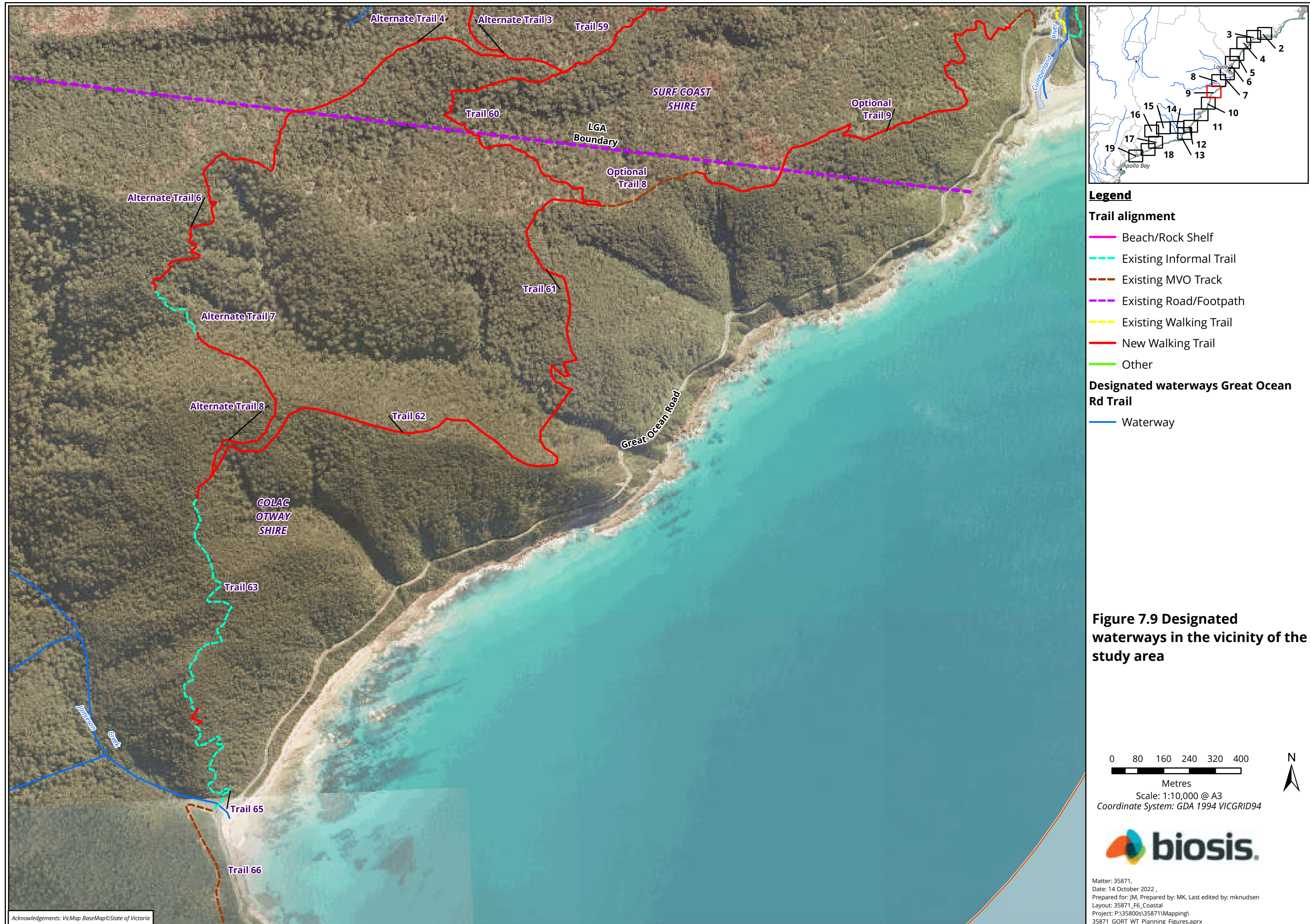
Scale: 1:10,000 @ A3

Coordinate System: GDA 1994 VICGRID94

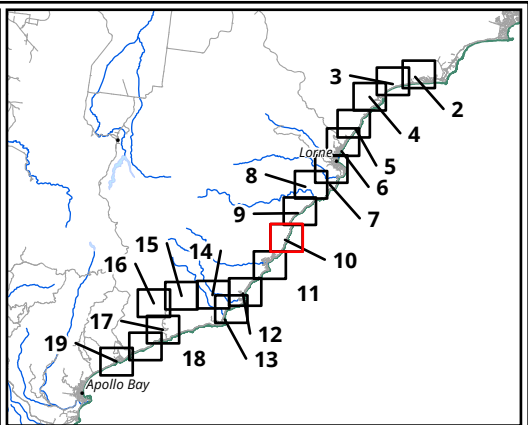
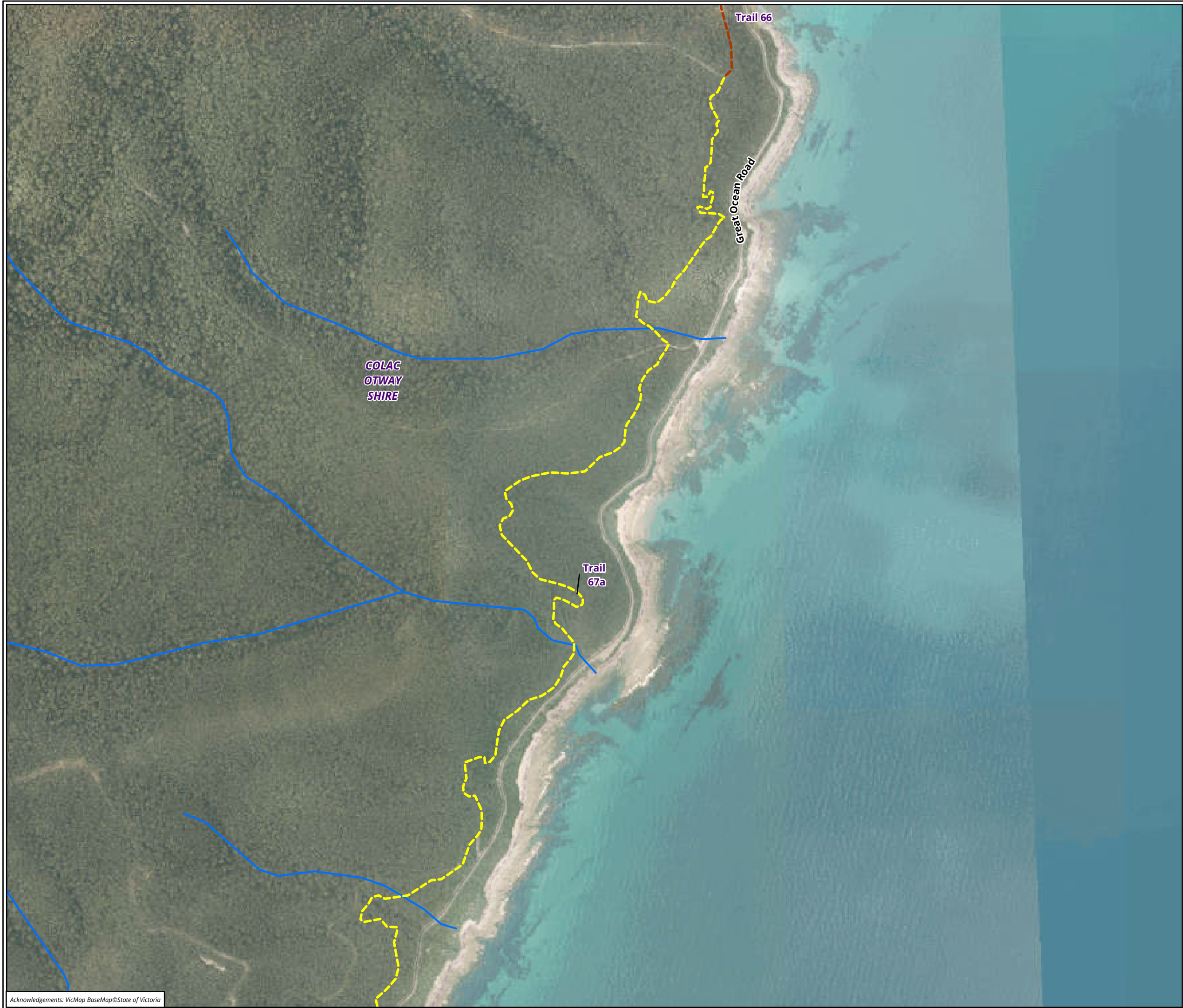


Matter: 35871,  
Date: 14 October 2022 ,  
Prepared for: JM, Prepared by: MK, Last edited by: mknudsen  
Layout: 35871\_F6\_Coastal  
Project: P:\35800s\35871\Mapping\35871\_GORT\_WT\_Planning\_Figures.aprx









**Legend**

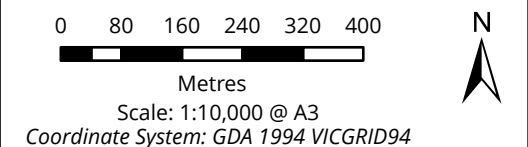
**Trail alignment**

- Beach/Rock Shelf
- Existing Informal Trail
- Existing MVO Track
- Existing Road/Footpath
- Existing Walking Trail
- New Walking Trail
- Other

**Designated waterways Great Ocean Rd Trail**

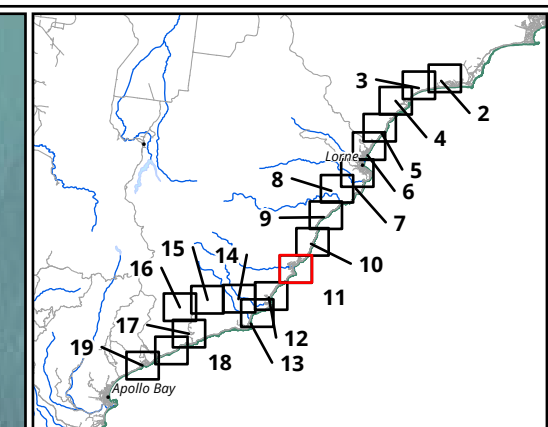
- Waterway

**Figure 7.10 Designated waterways in the vicinity of the study area**



Matter: 35871,  
Date: 14 October 2022 ,  
Prepared for: JM, Prepared by: MK, Last edited by: mknudsen  
Layout: 35871\_F6\_Coastal  
Project: P:\35800s\35871\Mapping\  
35871\_GORT\_WT\_Planning\_Figures.aprx





### Legend

#### Trail alignment

- Beach/Rock Shelf
- Existing Informal Trail
- Existing MVO Track
- Existing Road/Footpath
- Existing Walking Trail
- New Walking Trail
- Other

#### Designated waterways Great Ocean Rd Trail

- Waterway

**Figure 7.11 Designated waterways in the vicinity of the study area**

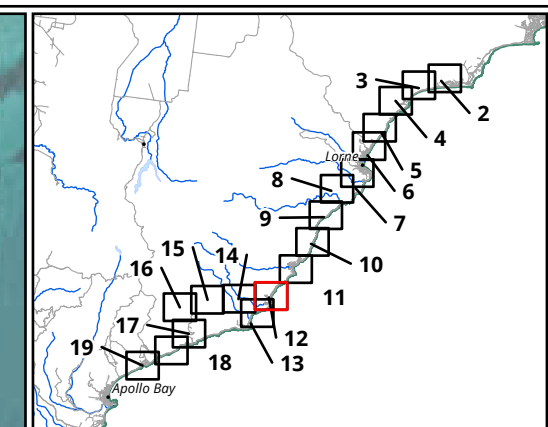
0 80 160 240 320 400  
Metres

Scale: 1:10,000 @ A3  
Coordinate System: GDA 1994 VICGRID94



Matter: 35871,  
Date: 14 October 2022 ,  
Prepared for: JM, Prepared by: MK, Last edited by: mknudsen  
Layout: 35871\_F6\_Coastal  
Project: P:\35800s\35871\Mapping\  
35871\_GORT\_WT\_Planning\_Figures.aprx





### Legend

#### Trail alignment

- Beach/Rock Shelf
- Existing Informal Trail
- Existing MVO Track
- Existing Road/Footpath
- Existing Walking Trail
- New Walking Trail
- Other

#### Designated waterways Great Ocean Rd Trail

- Waterway

**Figure 7.12 Designated waterways in the vicinity of the study area**

0 80 160 240 320 400

Metres

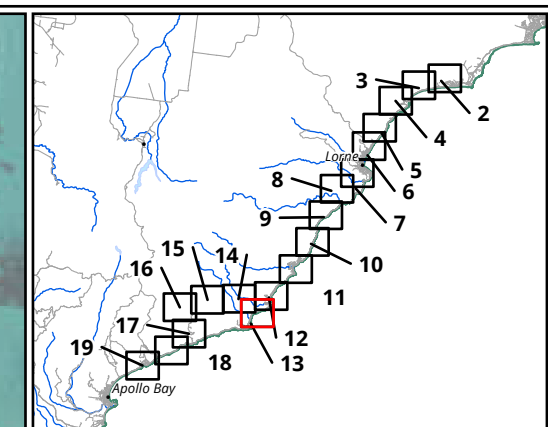
Scale: 1:10,000 @ A3

Coordinate System: GDA 1994 VICGRID94



Matter: 35871,  
Date: 14 October 2022 ,  
Prepared for: JM, Prepared by: MK, Last edited by: mknudsen  
Layout: 35871\_F6\_Coastal  
Project: P:\35800s\35871\Mapping\  
35871\_GORT\_WT\_Planning\_Figures.aprx





### Legend

#### Trail alignment

- Beach/Rock Shelf
- Existing Informal Trail
- Existing MVO Track
- Existing Road/Footpath
- Existing Walking Trail
- New Walking Trail
- Other

#### Designated waterways Great Ocean Rd Trail

- Waterway

**Figure 7.13 Designated waterways in the vicinity of the study area**

0 80 160 240 320 400

Metres

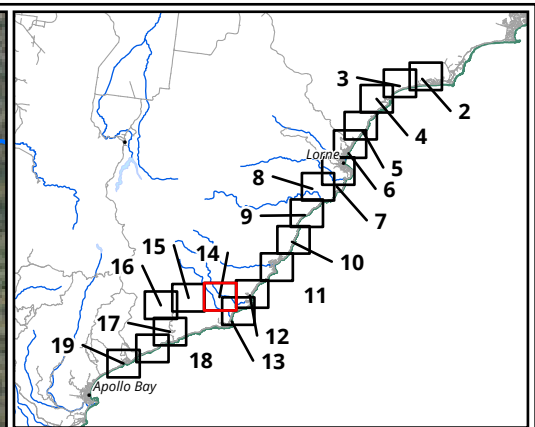
Scale: 1:10,000 @ A3

Coordinate System: GDA 1994 VICGRID94



Matter: 35871,  
Date: 14 October 2022 ,  
Prepared for: JM, Prepared by: MK, Last edited by: mknudsen  
Layout: 35871\_F6\_Coastal  
Project: P:\35800s\35871\Mapping\  
35871\_GORT\_WT\_Planning\_Figures.aprx





**Legend**

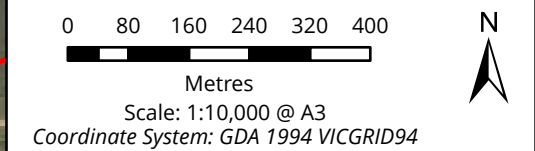
**Trail alignment**

- Beach/Rock Shelf
- Existing Informal Trail
- Existing MVO Track
- Existing Road/Footpath
- Existing Walking Trail
- New Walking Trail
- Other

**Designated waterways Great Ocean Rd Trail**

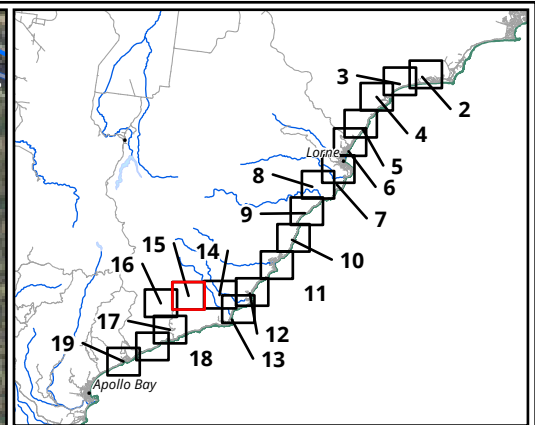
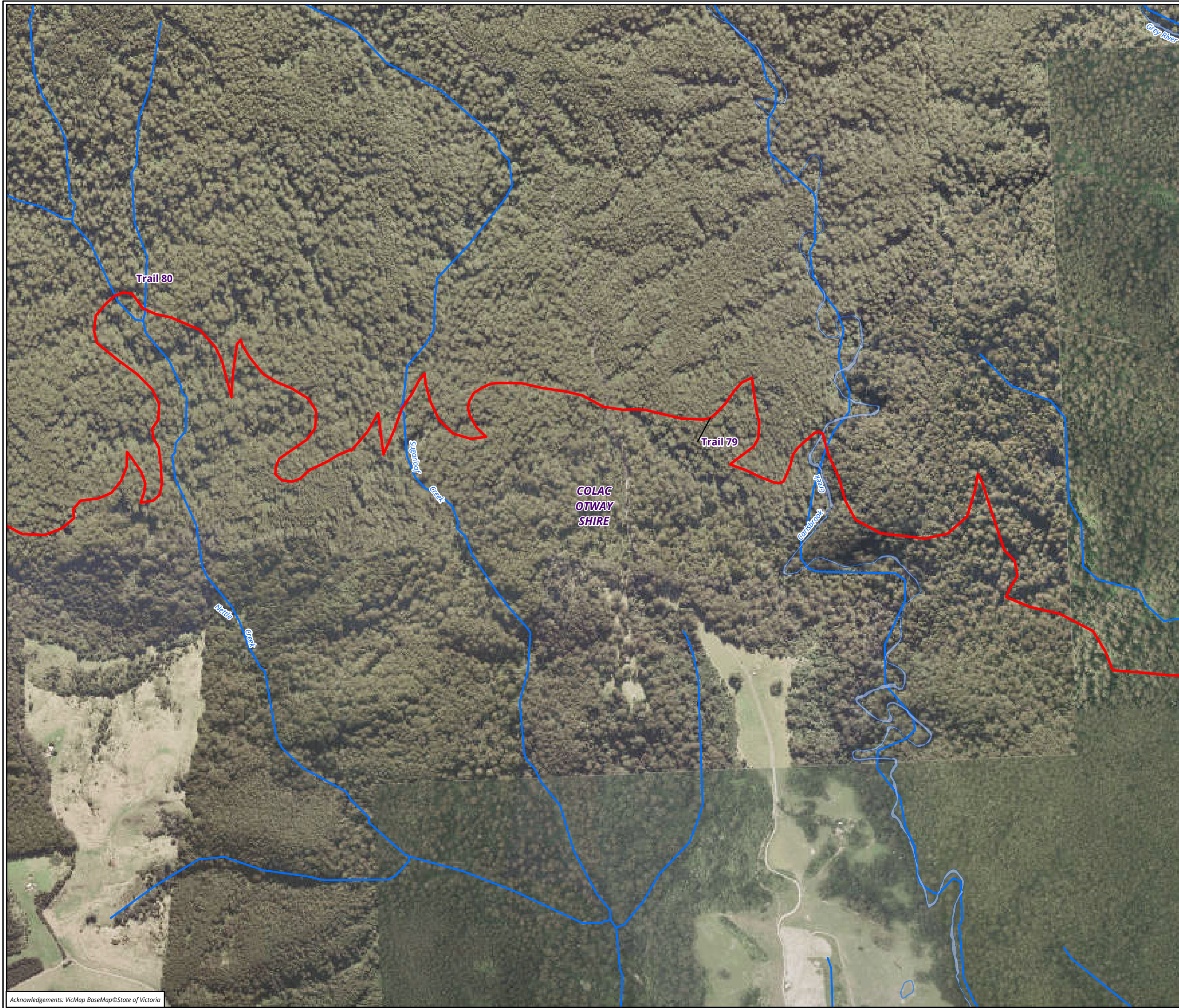
- Waterway

**Figure 7.14 Designated waterways in the vicinity of the study area**



Matter: 35871,  
Date: 14 October 2022 ,  
Prepared for: JM, Prepared by: MK, Last edited by: mknudsen  
Layout: 35871\_F6\_Coastal  
Project: P:\35800s\35871\Mapping\  
35871\_GORT\_WT\_Planning\_Figures.aprx



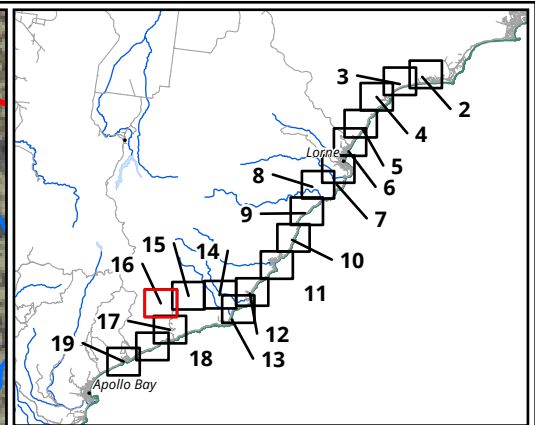
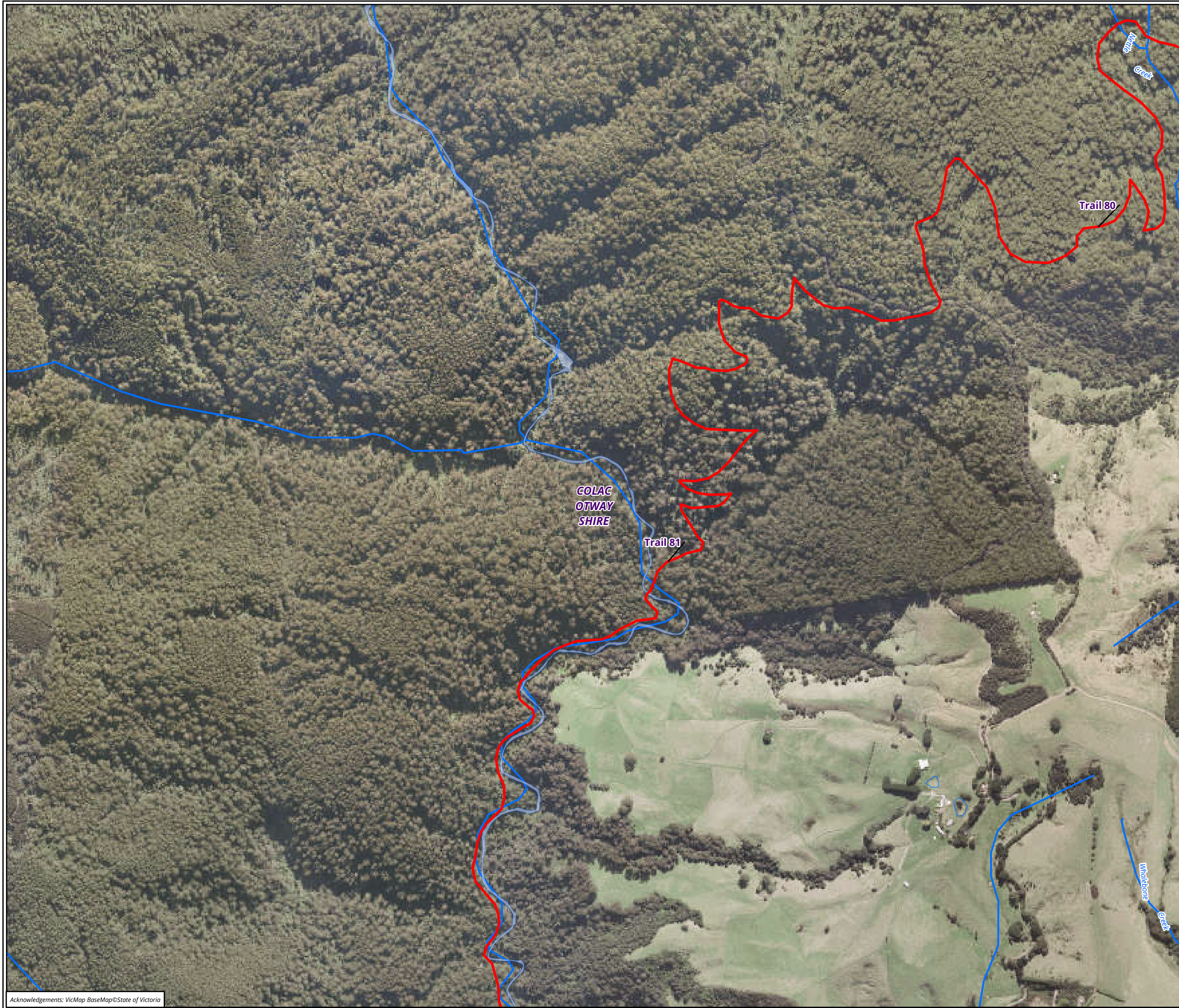


- Legend**
- Trail alignment**
- Beach/Rock Shelf
  - Existing Informal Trail
  - Existing MVO Track
  - Existing Road/Footpath
  - Existing Walking Trail
  - New Walking Trail
  - Other
- Designated waterways Great Ocean Rd Trail**
- Waterway

**Figure 7.15 Designated waterways in the vicinity of the study area**

0 80 160 240 320 400  
Metres  
Scale: 1:10,000 @ A3  
Coordinate System: GDA 1994 VICGRID94





**Legend**

**Trail alignment**

- Beach/Rock Shelf
- Existing Informal Trail
- Existing MVO Track
- Existing Road/Footpath
- Existing Walking Trail
- New Walking Trail
- Other

**Designated waterways Great Ocean Rd Trail**

- Waterway

**Figure 7.16 Designated waterways in the vicinity of the study area**

0 80 160 240 320 400

Metres

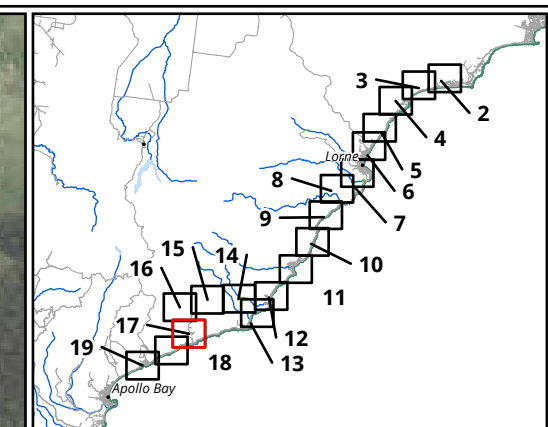
Scale: 1:10,000 @ A3

Coordinate System: GDA 1994 VICGRID94



Matter: 35871,  
Date: 14 October 2022 ,  
Prepared for: JM, Prepared by: MK, Last edited by: mknudsen  
Layout: 35871\_F6\_Coastal  
Project: P:\35800s\35871\Mapping\35871\_GORT\_WT\_Planning\_Figures.aprx





### Legend

#### Trail alignment

- Beach/Rock Shelf
- Existing Informal Trail
- Existing MVO Track
- Existing Road/Footpath
- Existing Walking Trail
- New Walking Trail
- Other

#### Designated waterways Great Ocean Rd Trail

- Waterway

**Figure 7.17 Designated waterways in the vicinity of the study area**

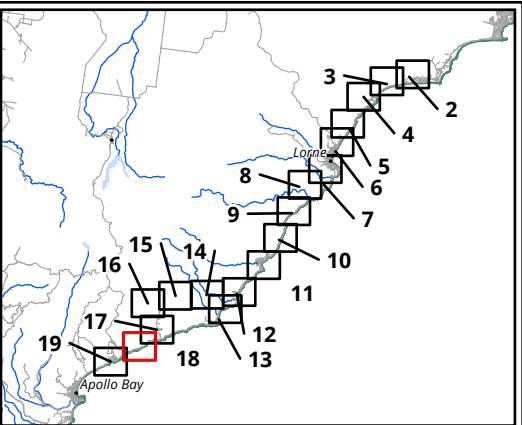
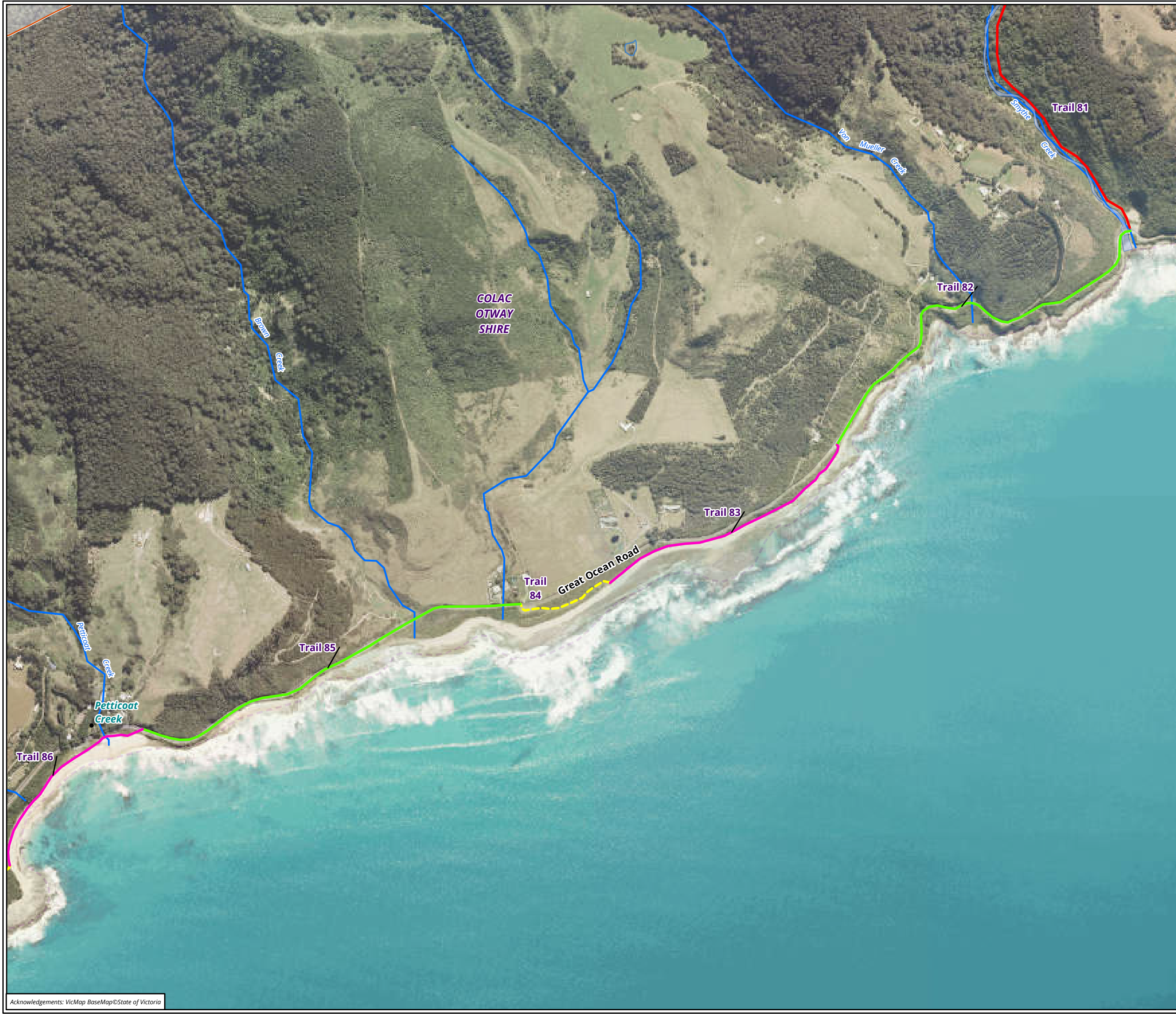
0 80 160 240 320 400  
Metres

Scale: 1:10,000 @ A3  
Coordinate System: GDA 1994 VICGRID94



Matter: 35871,  
Date: 14 October 2022 ,  
Prepared for: JM, Prepared by: MK, Last edited by: mknudsen  
Layout: 35871\_F6\_Coastal  
Project: P:\35800s\35871\Mapping\  
35871\_GORT\_WT\_Planning\_Figures.aprx





**Legend**

**Trail alignment**

- Beach/Rock Shelf
- Existing Informal Trail
- Existing MVO Track
- Existing Road/Footpath
- Existing Walking Trail
- New Walking Trail
- Other

**Designated waterways Great Ocean Rd Trail**

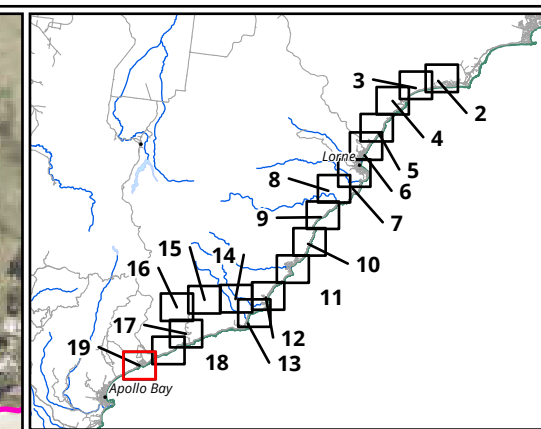
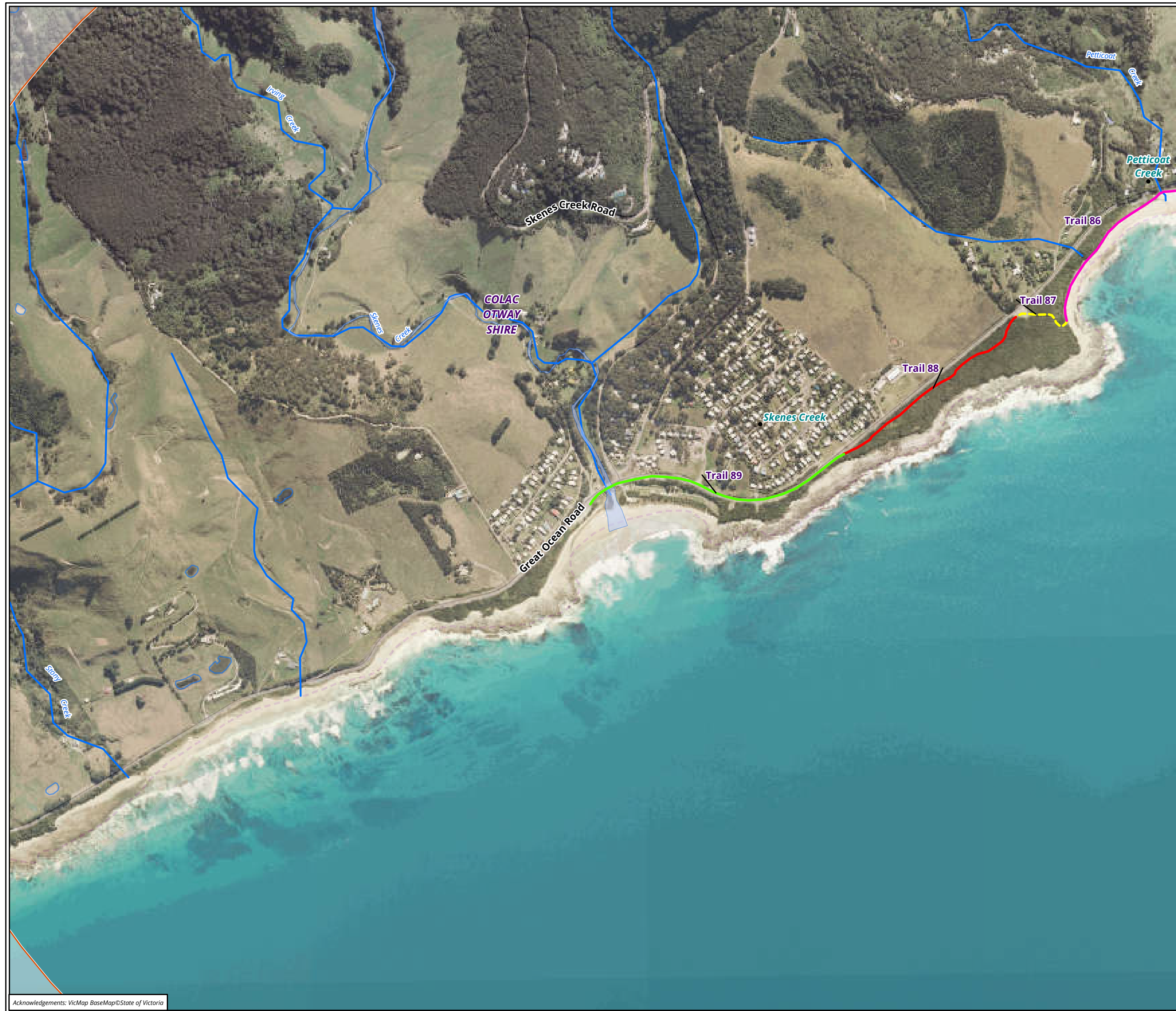
- Waterway

**Figure 7.18 Designated waterways in the vicinity of the study area**

0 80 160 240 320 400  
Metres  
Scale: 1:10,000 @ A3  
Coordinate System: GDA 1994 VICGRID94

  
Matter: 35871,  
Date: 14 October 2022 ,  
Prepared for: JM, Prepared by: MK, Last edited by: mknudsen  
Layout: 35871\_F6\_Coastal  
Project: P:\35800s\35871\Mapping\  
35871\_GORT\_WT\_Planning\_Figures.aprx





**Legend**

**Trail alignment**

- Beach/Rock Shelf
- Existing Informal Trail
- Existing MVO Track
- Existing Road/Footpath
- Existing Walking Trail
- New Walking Trail
- Other

**Designated waterways Great Ocean Rd Trail**

- Waterway

**Figure 7.19 Designated waterways in the vicinity of the study area**

0 80 160 240 320 400  
Metres  
Scale: 1:10,000 @ A3  
Coordinate System: GDA 1994 VICGRID94