





SEE SHEET 8

SEE SHEET 10


1/04/2011
27158-its-sp-01.dgn

LEGEND

-  BOUNDARY OF REGIONAL RAIL LINK PROJECT AREA
-  REGIONAL RAIL LINK PROJECT AREA

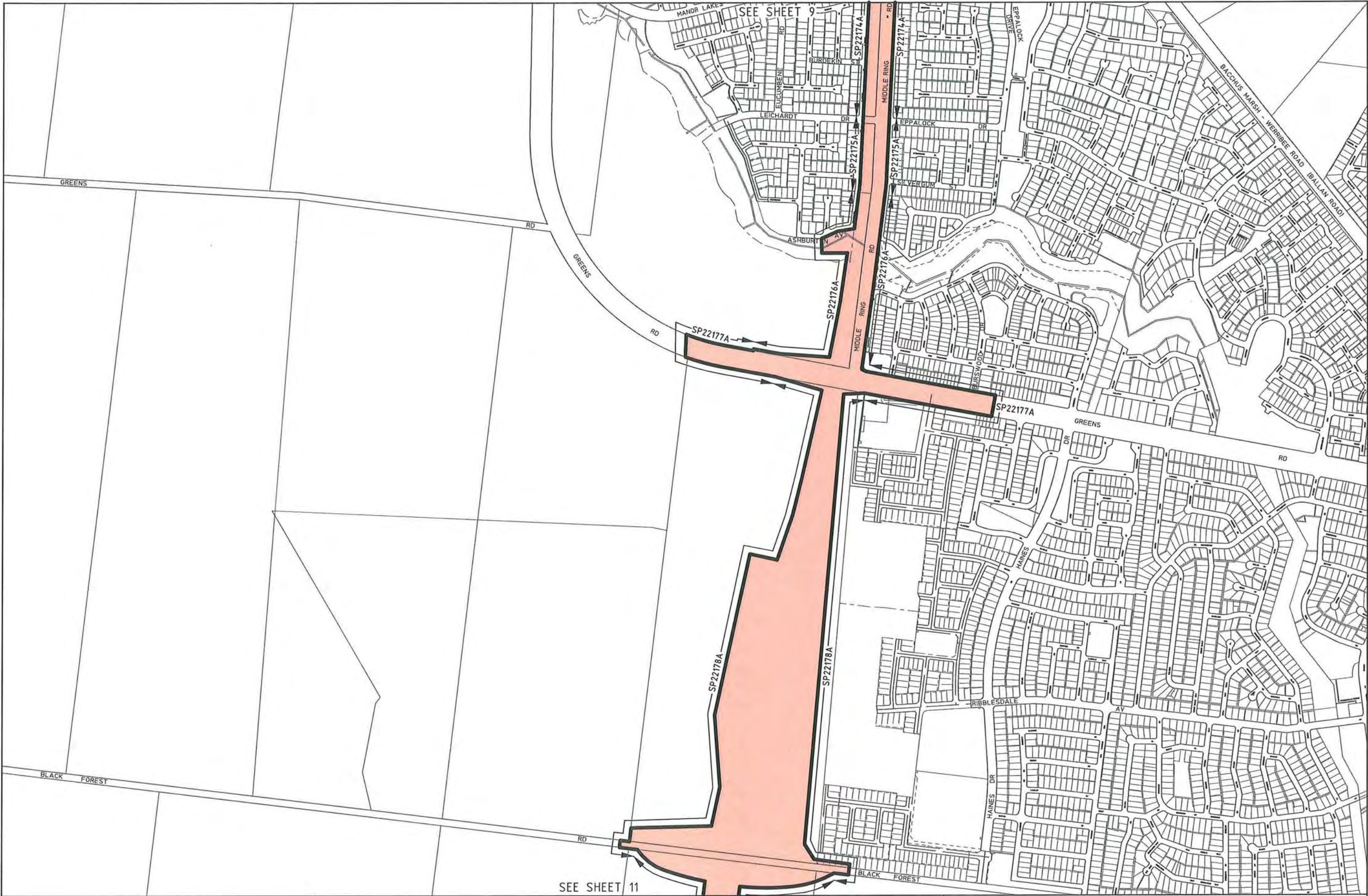


ORIGINAL SHEET SIZE A3
SCALE 1:10,000





SCALE OF METRES

REGIONAL RAIL LINK 2




1/04/2011

27158-lis--sp-01.dgn

- LEGEND**
-  BOUNDARY OF REGIONAL RAIL LINK PROJECT AREA
 -  REGIONAL RAIL LINK PROJECT AREA

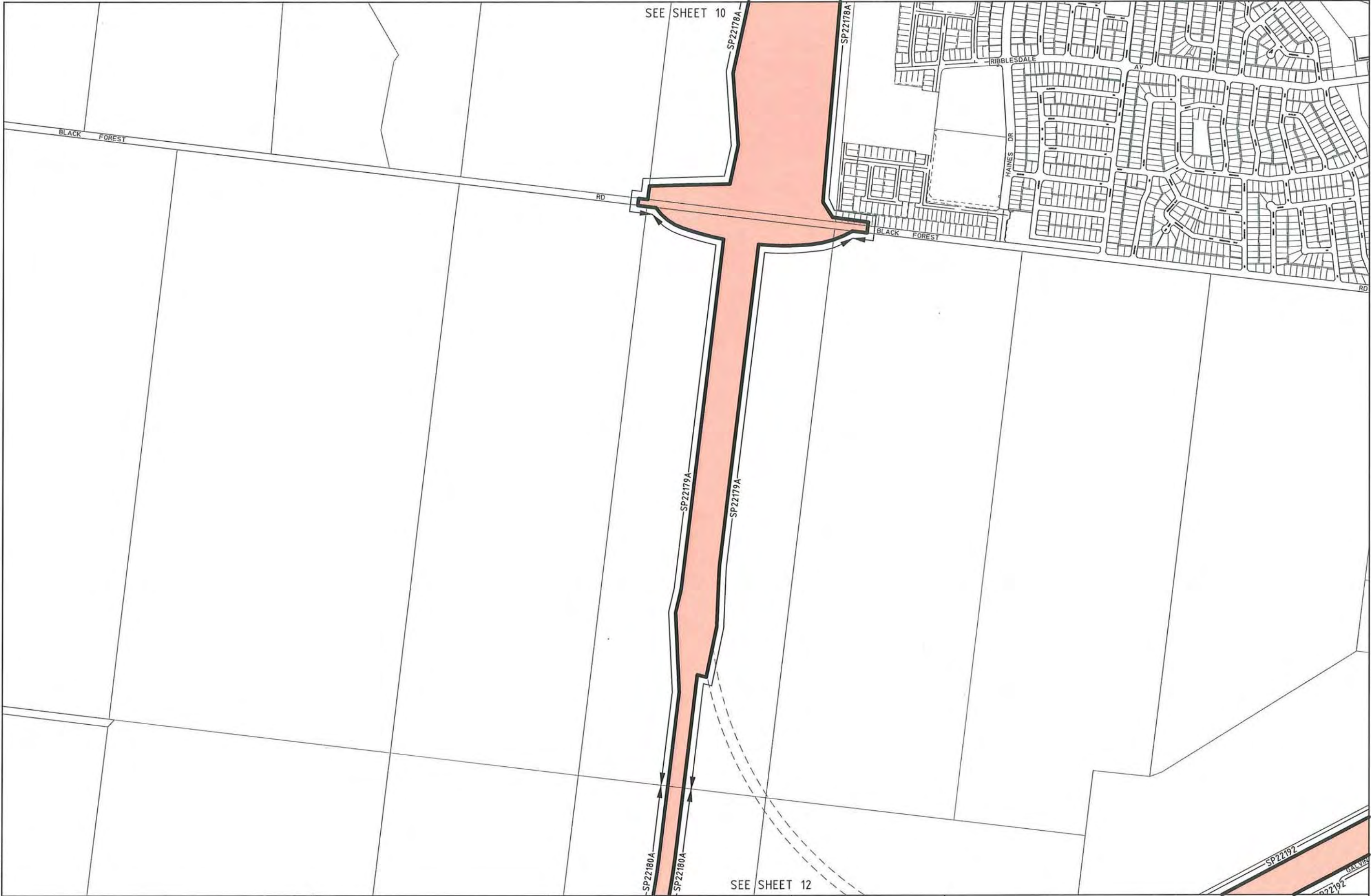


ORIGINAL SHEET SIZE A3
SCALE 1:10,000





SCALE OF METRES

REGIONAL RAIL LINK 2



1/04/2011
27158-its--sp-01.dgn

LEGEND	
	BOUNDARY OF REGIONAL RAIL LINK PROJECT AREA
	REGIONAL RAIL LINK PROJECT AREA



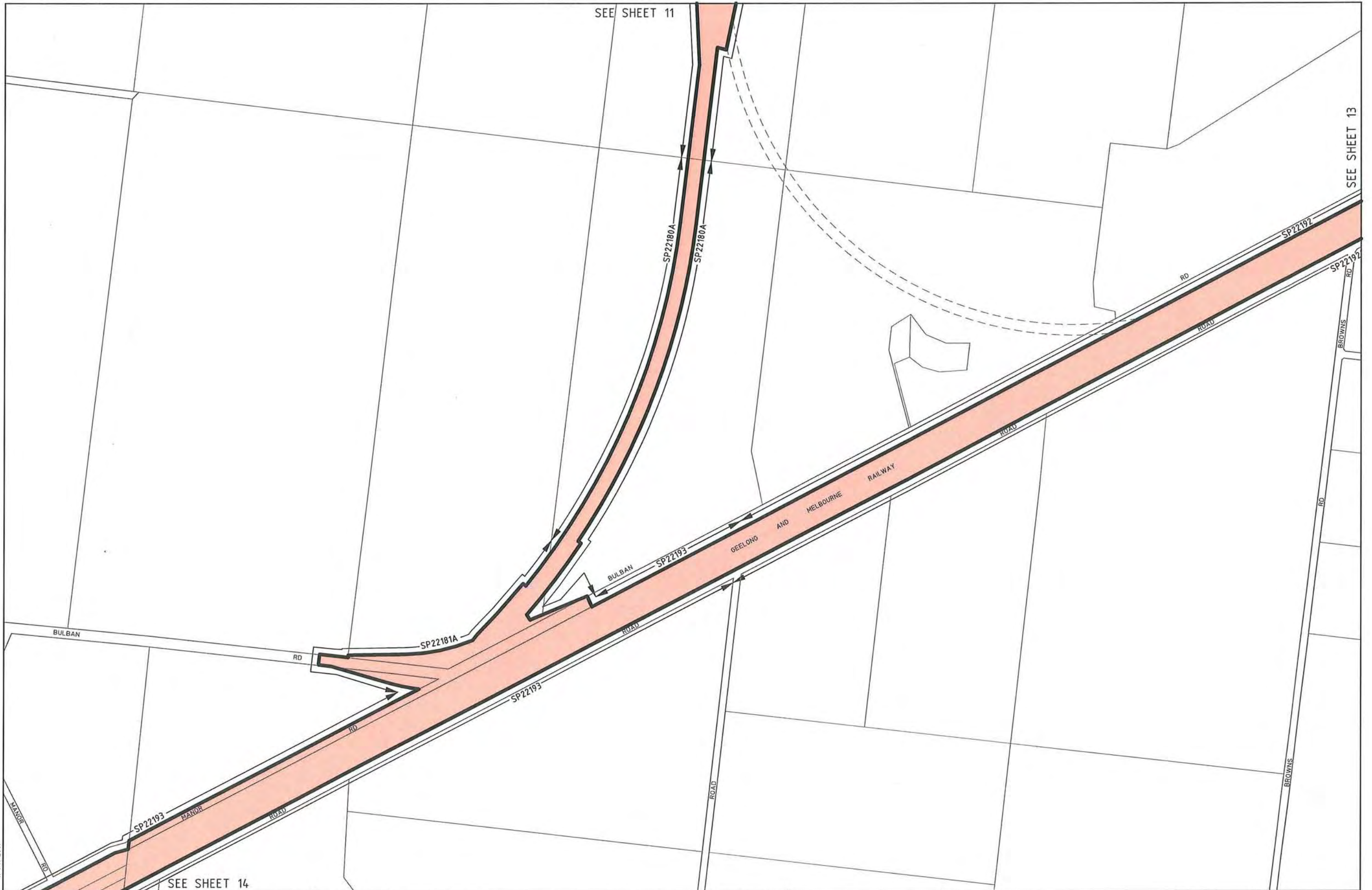
ORIGINAL SHEET SIZE A3
SCALE 1:10,000

0 100 200 300
SCALE OF METRES

REGIONAL RAIL LINK 2

SEE SHEET 11

SEE SHEET 13





1/04/2011

27158-lis--sp-01.dgn

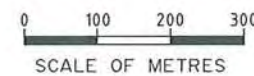
SEE SHEET 14

LEGEND

-  BOUNDARY OF REGIONAL RAIL LINK PROJECT AREA
-  REGIONAL RAIL LINK PROJECT AREA



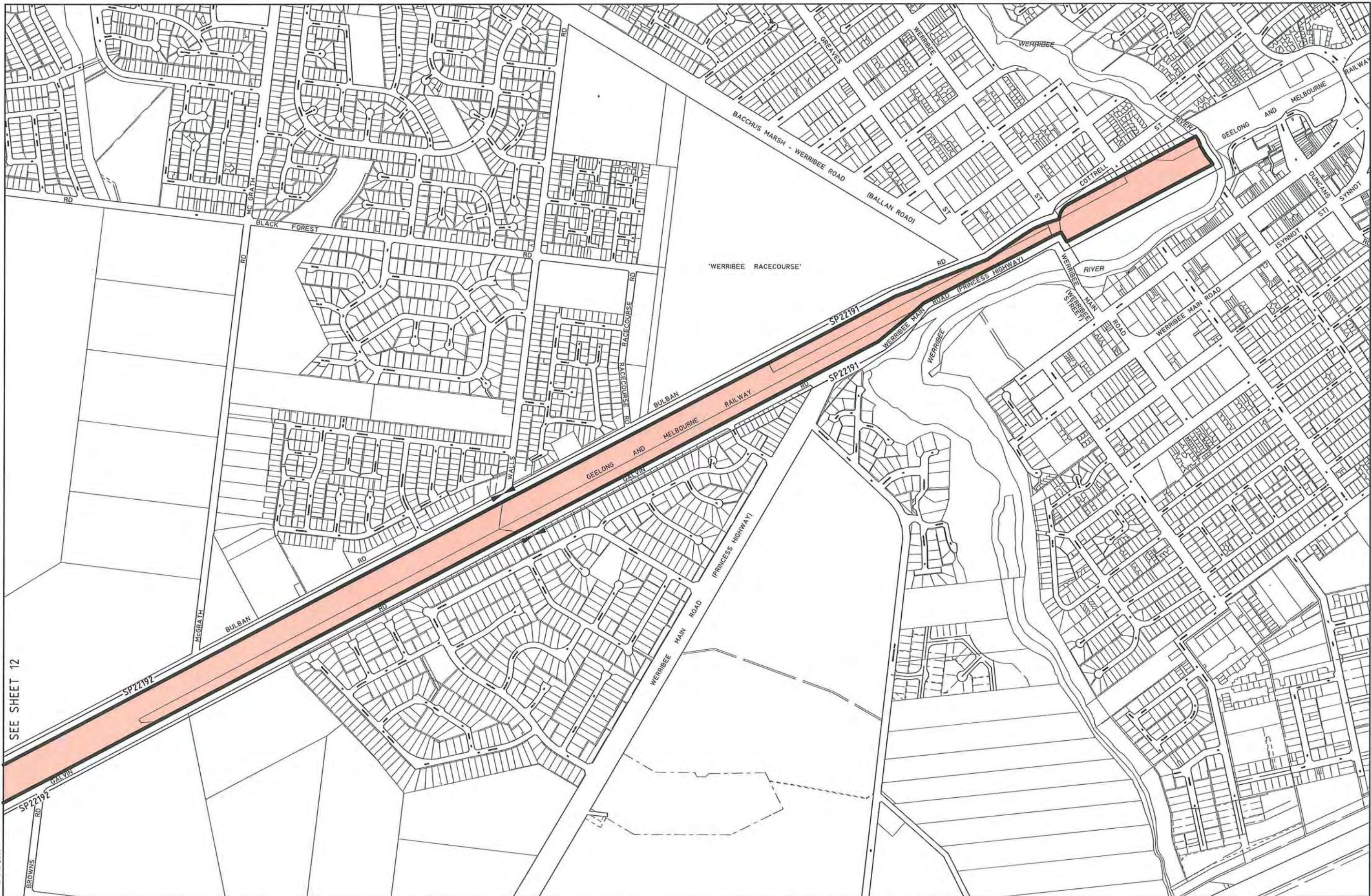
ORIGINAL SHEET SIZE A3
SCALE 1:10,000



REGIONAL RAIL LINK 2

SHEET 12 of 15 SHEETS

LEGL./11-101





SEE SHEET 12

1/04/2011

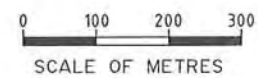
27158-its-sp-01.dgn

LEGEND

-  BOUNDARY OF REGIONAL RAIL LINK PROJECT AREA
-  REGIONAL RAIL LINK PROJECT AREA



ORIGINAL SHEET SIZE A3
SCALE 1:10,000



REGIONAL RAIL LINK 2

SHEET 13 of 15 SHEETS



LEGL./11-101

27158-lis--sp-01.dgn
1/04/2011




SEE SHEET 15

SEE SHEET 12

LEGEND	
	BOUNDARY OF REGIONAL RAIL LINK PROJECT AREA
	REGIONAL RAIL LINK PROJECT AREA



ORIGINAL SHEET SIZE A3
SCALE 1:10,000

SCALE OF METRES

REGIONAL RAIL LINK 2



SEE SHEET 14

1/04/2011
27158-lis-sp-01.dgn

LEGEND

— BOUNDARY OF REGIONAL RAIL LINK PROJECT AREA

■ REGIONAL RAIL LINK PROJECT AREA



ORIGINAL SHEET SIZE A3
SCALE 1:10,000

0 100 200 300
SCALE OF METRES

REGIONAL RAIL LINK 2