

Proposed planning provision changes for the Clyde Regional Park & Clyde Park Sports Precinct

Information Sheet
May 2018

Have your say on proposed planning provision changes to facilitate the delivery of the Clyde Regional Park and Clyde Park Sports Precinct.

The Victorian Government and Casey City Council have prepared proposals that will deliver open space and sporting facilities to this growing population of Melbourne's east. The Clyde Regional Park has been proposed by the Minister for Energy, Environment and Climate Change and the Clyde Sports Precinct has been proposed by Casey.

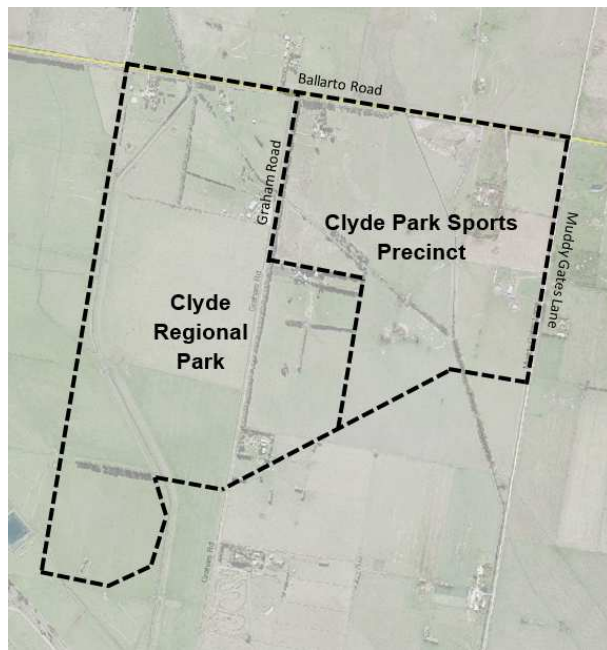
Clyde Regional Park – Amendment GC99

The Clyde Regional Park comprises approximately 120 hectares of land. The park will support a diverse range of flora and fauna and provide for a recreation experience within a landscape of vast spaces.

Amendment GC99 also applies to the Melton (Koroit Creek Regional Park) and Wyndham (Werribee Township Regional Park) Planning Schemes.

Clyde Park Sports Precinct – Amendment C238

The proposed sports precinct has an area of 82 hectares and will include outdoor sports grounds and facilities and indoor sports facilities and stadiums. The sports precinct will be co-located with the regional park.



The Minister for Planning has referred both proposals to the independent Regional Parks Standing Advisory Committee (Advisory Committee) for consideration and to provide recommendations on the suitability of the proposed planning scheme changes.

What is proposed to change?

The Minister for Energy, Environment and Climate Change and Casey have requested the following changes to the planning provisions to facilitate the proposed park and sports precinct. It is proposed to apply a Public Acquisition Overlay to both sites.

Proposed changes to the Casey Planning Scheme

Amendment GC99

- Apply Public Acquisition Overlay 7 (PAO7) to the site proposed for the Clyde Regional Park.
- Update Clause 45.01 of the scheme to list the Minister for Energy, Environment and Climate Change as the acquiring authority for the regional park.

Amendment C238

- Apply Public Acquisition Overlay 3 (PAO3) to the site proposed for the Clyde Park Sports Precinct.

Copies of the current and proposed planning scheme provisions can be found at www.planning.vic.gov.au/regional-parks

What is a Public Acquisition Overlay?

The Public Acquisition Overlay identifies land that is proposed to be acquired for a public purpose. It has the effect of reserving the land under the *Land Acquisition and Compensation Act 1986*. The authority acquiring the land and the purpose of the acquisition must be set out in the schedule.

Key dates

Exhibition opens	Monday 28 May 2018
Information session	7pm Tuesday 12 June 2018 Cranbourne Golf Club, Golf Course Road, South Gippsland Highway, Cranbourne.
Exhibition closes	5pm Friday 6 July 2018
Directions Hearing	Week of 6 August
Public Hearings	Late August 2018
Report to the Minister	August 2018

Proposed planning provision changes for the Clyde Regional Park & Clyde Park Sports Precinct

What is the Regional Parks Standing Advisory Committee?

The Advisory Committee comprises independent experts in statutory and strategic planning, land development, and social and environmental issues. The aim of the Advisory Committee is to provide a consistent, transparent and timely process for the consideration of changes to planning provisions that facilitate the delivery of open space.

What will the Advisory Committee do?

The Advisory Committee will consider the proposal and any submissions made to it. The Advisory Committee will also visit the site as part of its deliberations. Further detail is set out in the Advisory Committee Terms of Reference available at the following link: www.planning.vic.gov.au/regional-parks.

The Advisory Committee will host a public information session at **7pm Tuesday 12 June 2018 at Cranbourne Golf Club, Golf Course Road, South Gippsland Hwy, Cranbourne**. The public information session will provide an opportunity to ask questions about the Advisory Committee process and timing. You can register for the information session at www.engage.vic.gov.au/regional-parks.

Have your say – make a submission

You are invited to make a submission to the Advisory Committee on the proposed planning scheme changes. Submissions must be made by **5pm, 6 July 2018** online at: www.planning.vic.gov.au/regional-parks.

Submissions must be directed to the Advisory Committee and can address any matter the submitter considers relevant, including whether the proposal is supported or objected to.

All submissions must state the name and address of the person making the submission and will be treated as public documents. Written submissions will be accepted by post in instances where internet access is not available. Written submission must be accompanied by a completed and signed submissions coversheet. Please call (03) 8392 5120 to request the coversheet.

Can I make a presentation at the Public Hearing?

You can also make a verbal presentation at the Public Hearing to be held by the Advisory Committee. If you

would like to make a presentation at the Public Hearing, you must make a written submission and complete the relevant section of the online form by **5pm Friday 6 July 2018**. Further details regarding the Public Hearing will be made available after the exhibition period has finished and once scheduling has been finalised.

Where can I get more information?

More information on both projects including a planning report, background documents and amendment documentation can be found online at www.planning.vic.gov.au/regional-parks. Hard copies of this information is also available for viewing at:

- **City of Casey Customer Service Centre**
Bunjil Place, 2 Patrick Northeast Drive, Narre Warren
- **City of Casey Customer Service Centre**
Cranbourne Park Shopping Centre
Shop 156, South Gippsland Highway, Cranbourne

What are the next steps?

The Minister for Planning will consider the recommendations of the Advisory Committee and will make the final decision on the proposed changes to the planning provisions for each project.

Contact information

If you have further questions about the proposed land acquisition and compensation process or require translation services, please contact Michelle Ballentine, Director Land Management at metro.parkland@delwp.vic.gov.au or on (03) 9637 8014. The project team responsible for land acquisition is available during business hours to respond to your questions and concerns.

If you have further questions about the proposed Clyde Park Sports Precinct, contact Casey City Council on (03) 9705 5200 or cityplanning@casey.vic.gov.au.

If you have questions about the Advisory Committee process, contact Planning Panels Victoria at planning.panels@delwp.vic.gov.au or on (03) 8392 5120.

All other questions should be directed to the Government Land Planning Service on (03) 8683 0950 or email regional.parks@delwp.vic.gov.au.

© The State of Victoria Department of Environment, Land, Water and Planning 2018



This work is licensed under a Creative Commons Attribution 4.0 International licence. You are free to re-use the work under that licence, on the condition that you credit the State of Victoria as author. The licence does not apply to any images, photographs or branding, including the Victorian Coat of Arms, the Victorian Government logo and the Department of Environment, Land, Water and Planning (DELWP) logo. To view a copy of this licence, visit <http://creativecommons.org/licenses/by/4.0/>

Printed by the Department of Environment, Land, Water and Planning

ISBN 978-1-76077-062-4 (Print)

Disclaimer

This publication may be of assistance to you but the State of Victoria and its employees do not guarantee that the publication is without flaw of any kind or is wholly appropriate for your particular purposes and therefore disclaims all liability for any error, loss or other consequence which may arise from you relying on any information in this publication.

Accessibility

If you would like to receive this publication in an alternative format, please telephone the DELWP Customer Service Centre on 136 186, email customer.service@delwp.vic.gov.au or via the National Relay Service on 133 677 www.relayservice.com.au. This document is also available on the internet at www.delwp.vic.gov.au.

Proposed planning provision changes for the Clyde Regional Park & Clyde Park Sports Precinct

Information Sheet
May 2018

Have your say on proposed planning provision changes to facilitate the delivery of the Clyde Regional Park and Clyde Park Sports Precinct.

The Victorian Government and Casey City Council have prepared proposals that will deliver open space and sporting facilities to this growing population of Melbourne's east. The Clyde Regional Park has been proposed by the Minister for Energy, Environment and Climate Change and the Clyde Sports Precinct has been proposed by Casey.

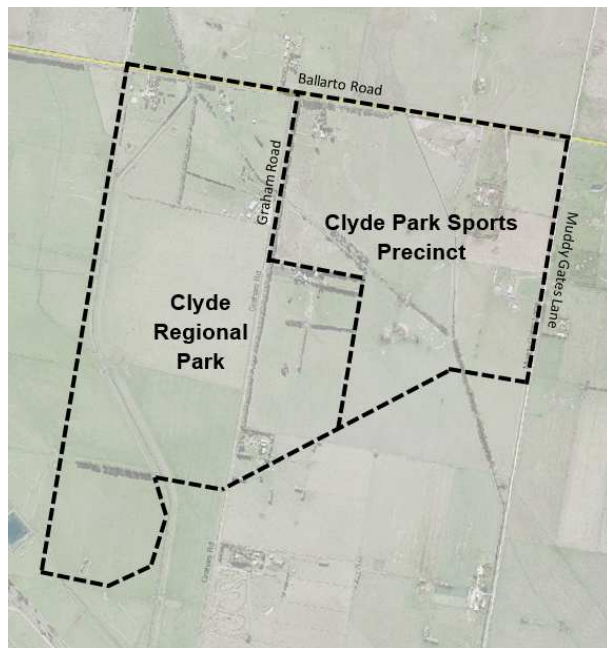
Clyde Regional Park – Amendment GC99

The Clyde Regional Park comprises approximately 120 hectares of land. The park will support a diverse range of flora and fauna and provide for a recreation experience within a landscape of vast spaces.

Amendment GC99 also applies to the Melton (Koroit Creek Regional Park) and Wyndham (Werribee Township Regional Park) Planning Schemes.

Clyde Park Sports Precinct – Amendment C238

The proposed sports precinct has an area of 82 hectares and will include outdoor sports grounds and facilities and indoor sports facilities and stadiums. The sports precinct will be co-located with the regional park.



The Minister for Planning has referred both proposals to the independent Regional Parks Standing Advisory Committee (Advisory Committee) for consideration and to provide recommendations on the suitability of the proposed planning scheme changes.

What is proposed to change?

The Minister for Energy, Environment and Climate Change and Casey have requested the following changes to the planning provisions to facilitate the proposed park and sports precinct. It is proposed to apply a Public Acquisition Overlay to both sites.

Proposed changes to the Casey Planning Scheme

Amendment GC99

- Apply Public Acquisition Overlay 7 (PAO7) to the site proposed for the Clyde Regional Park.
- Update Clause 45.01 of the scheme to list the Minister for Energy, Environment and Climate Change as the acquiring authority for the regional park.

Amendment C238

- Apply Public Acquisition Overlay 3 (PAO3) to the site proposed for the Clyde Park Sports Precinct.

Copies of the current and proposed planning scheme provisions can be found at www.planning.vic.gov.au/regional-parks

What is a Public Acquisition Overlay?

The Public Acquisition Overlay identifies land that is proposed to be acquired for a public purpose. It has the effect of reserving the land under the *Land Acquisition and Compensation Act 1986*. The authority acquiring the land and the purpose of the acquisition must be set out in the schedule.

Key dates

Exhibition opens	Monday 28 May 2018
Information session	7pm Tuesday 12 June 2018 Cranbourne Golf Club, Golf Course Road, South Gippsland Highway, Cranbourne.
Exhibition closes	5pm Friday 6 July 2018
Directions Hearing	Week of 6 August
Public Hearings	Late August 2018
Report to the Minister	August 2018

Proposed planning provision changes for the Clyde Regional Park & Clyde Park Sports Precinct

What is the Regional Parks Standing Advisory Committee?

The Advisory Committee comprises independent experts in statutory and strategic planning, land development, and social and environmental issues. The aim of the Advisory Committee is to provide a consistent, transparent and timely process for the consideration of changes to planning provisions that facilitate the delivery of open space.

What will the Advisory Committee do?

The Advisory Committee will consider the proposal and any submissions made to it. The Advisory Committee will also visit the site as part of its deliberations. Further detail is set out in the Advisory Committee Terms of Reference available at the following link: www.planning.vic.gov.au/regional-parks.

The Advisory Committee will host a public information session at **7pm Tuesday 12 June 2018 at Cranbourne Golf Club, Golf Course Road, South Gippsland Hwy, Cranbourne**. The public information session will provide an opportunity to ask questions about the Advisory Committee process and timing. You can register for the information session at www.engage.vic.gov.au/regional-parks.

Have your say – make a submission

You are invited to make a submission to the Advisory Committee on the proposed planning scheme changes. Submissions must be made by **5pm, 6 July 2018** online at: www.planning.vic.gov.au/regional-parks.

Submissions must be directed to the Advisory Committee and can address any matter the submitter considers relevant, including whether the proposal is supported or objected to.

All submissions must state the name and address of the person making the submission and will be treated as public documents. Written submissions will be accepted by post in instances where internet access is not available. Written submission must be accompanied by a completed and signed submissions coversheet. Please call (03) 8392 5120 to request the coversheet.

Can I make a presentation at the Public Hearing?

You can also make a verbal presentation at the Public Hearing to be held by the Advisory Committee. If you

would like to make a presentation at the Public Hearing, you must make a written submission and complete the relevant section of the online form by **5pm Friday 6 July 2018**. Further details regarding the Public Hearing will be made available after the exhibition period has finished and once scheduling has been finalised.

Where can I get more information?

More information on both projects including a planning report, background documents and amendment documentation can be found online at www.planning.vic.gov.au/regional-parks. Hard copies of this information is also available for viewing at:

- **City of Casey Customer Service Centre**
Bunjil Place, 2 Patrick Northeast Drive, Narre Warren
- **City of Casey Customer Service Centre**
Cranbourne Park Shopping Centre
Shop 156, South Gippsland Highway, Cranbourne

What are the next steps?

The Minister for Planning will consider the recommendations of the Advisory Committee and will make the final decision on the proposed changes to the planning provisions for each project.

Contact information

If you have further questions about the proposed land acquisition and compensation process or require translation services, please contact Michelle Ballentine, Director Land Management at metro.parkland@delwp.vic.gov.au or on (03) 9637 8014. The project team responsible for land acquisition is available during business hours to respond to your questions and concerns.

If you have further questions about the proposed Clyde Park Sports Precinct, contact Casey City Council on (03) 9705 5200 or cityplanning@casey.vic.gov.au.

If you have questions about the Advisory Committee process, contact Planning Panels Victoria at planning.panels@delwp.vic.gov.au or on (03) 8392 5120.

All other questions should be directed to the Government Land Planning Service on (03) 8683 0950 or email regional.parks@delwp.vic.gov.au.

© The State of Victoria Department of Environment, Land, Water and Planning 2018



This work is licensed under a Creative Commons Attribution 4.0 International licence. You are free to re-use the work under that licence, on the condition that you credit the State of Victoria as author. The licence does not apply to any images, photographs or branding, including the Victorian Coat of Arms, the Victorian Government logo and the Department of Environment, Land, Water and Planning (DELWP) logo. To view a copy of this licence, visit <http://creativecommons.org/licenses/by/4.0/>

Printed by the Department of Environment, Land, Water and Planning

ISBN 978-1-76077-062-4 (Print)

Disclaimer

This publication may be of assistance to you but the State of Victoria and its employees do not guarantee that the publication is without flaw of any kind or is wholly appropriate for your particular purposes and therefore disclaims all liability for any error, loss or other consequence which may arise from you relying on any information in this publication.

Accessibility

If you would like to receive this publication in an alternative format, please telephone the DELWP Customer Service Centre on 136 186, email customer.service@delwp.vic.gov.au or via the National Relay Service on 133 677 www.relayservice.com.au. This document is also available on the internet at www.delwp.vic.gov.au.

Proposed planning provision changes for the Clyde Regional Park & Clyde Park Sports Precinct

Information Sheet
May 2018

Have your say on proposed planning provision changes to facilitate the delivery of the Clyde Regional Park and Clyde Park Sports Precinct.

The Victorian Government and Casey City Council have prepared proposals that will deliver open space and sporting facilities to this growing population of Melbourne's east. The Clyde Regional Park has been proposed by the Minister for Energy, Environment and Climate Change and the Clyde Sports Precinct has been proposed by Casey.

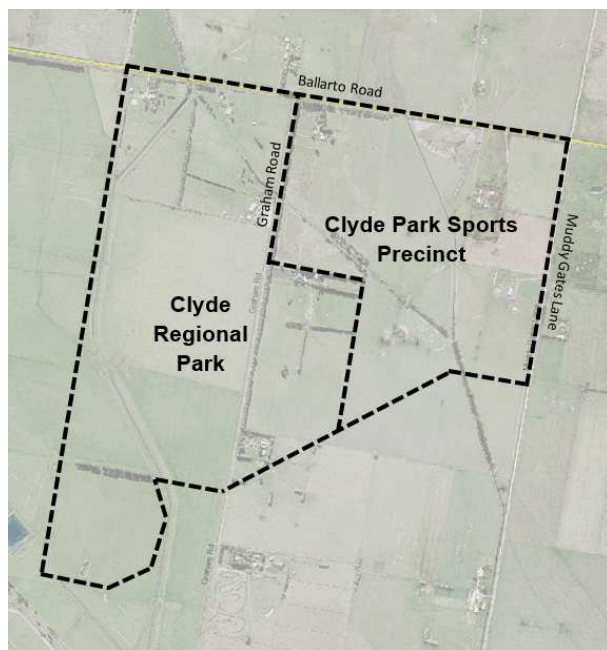
Clyde Regional Park – Amendment GC99

The Clyde Regional Park comprises approximately 120 hectares of land. The park will support a diverse range of flora and fauna and provide for a recreation experience within a landscape of vast spaces.

Amendment GC99 also applies to the Melton (Koroit Creek Regional Park) and Wyndham (Werribee Township Regional Park) Planning Schemes.

Clyde Park Sports Precinct – Amendment C238

The proposed sports precinct has an area of 82 hectares and will include outdoor sports grounds and facilities and indoor sports facilities and stadiums. The sports precinct will be co-located with the regional park.



The Minister for Planning has referred both proposals to the independent Regional Parks Standing Advisory Committee (Advisory Committee) for consideration and to provide recommendations on the suitability of the proposed planning scheme changes.

What is proposed to change?

The Minister for Energy, Environment and Climate Change and Casey have requested the following changes to the planning provisions to facilitate the proposed park and sports precinct. It is proposed to apply a Public Acquisition Overlay to both sites.

Proposed changes to the Casey Planning Scheme

Amendment GC99

- Apply Public Acquisition Overlay 7 (PAO7) to the site proposed for the Clyde Regional Park.
- Update Clause 45.01 of the scheme to list the Minister for Energy, Environment and Climate Change as the acquiring authority for the regional park.

Amendment C238

- Apply Public Acquisition Overlay 3 (PAO3) to the site proposed for the Clyde Park Sports Precinct.

Copies of the current and proposed planning scheme provisions can be found at www.planning.vic.gov.au/regional-parks

What is a Public Acquisition Overlay?

The Public Acquisition Overlay identifies land that is proposed to be acquired for a public purpose. It has the effect of reserving the land under the *Land Acquisition and Compensation Act 1986*. The authority acquiring the land and the purpose of the acquisition must be set out in the schedule.

Key dates

Exhibition opens	Monday 28 May 2018
Information session	7pm Tuesday 12 June 2018 Cranbourne Golf Club, Golf Course Road, South Gippsland Highway, Cranbourne.
Exhibition closes	5pm Friday 6 July 2018
Directions Hearing	Week of 6 August
Public Hearings	Late August 2018
Report to the Minister	August 2018

Proposed planning provision changes for the Clyde Regional Park & Clyde Park Sports Precinct

What is the Regional Parks Standing Advisory Committee?

The Advisory Committee comprises independent experts in statutory and strategic planning, land development, and social and environmental issues. The aim of the Advisory Committee is to provide a consistent, transparent and timely process for the consideration of changes to planning provisions that facilitate the delivery of open space.

What will the Advisory Committee do?

The Advisory Committee will consider the proposal and any submissions made to it. The Advisory Committee will also visit the site as part of its deliberations. Further detail is set out in the Advisory Committee Terms of Reference available at the following link: www.planning.vic.gov.au/regional-parks.

The Advisory Committee will host a public information session at **7pm Tuesday 12 June 2018 at Cranbourne Golf Club, Golf Course Road, South Gippsland Hwy, Cranbourne**. The public information session will provide an opportunity to ask questions about the Advisory Committee process and timing. You can register for the information session at www.engage.vic.gov.au/regional-parks.

Have your say – make a submission

You are invited to make a submission to the Advisory Committee on the proposed planning scheme changes. Submissions must be made by **5pm, 6 July 2018** online at: www.planning.vic.gov.au/regional-parks.

Submissions must be directed to the Advisory Committee and can address any matter the submitter considers relevant, including whether the proposal is supported or objected to.

All submissions must state the name and address of the person making the submission and will be treated as public documents. Written submissions will be accepted by post in instances where internet access is not available. Written submission must be accompanied by a completed and signed submissions coversheet. Please call (03) 8392 5120 to request the coversheet.

Can I make a presentation at the Public Hearing?

You can also make a verbal presentation at the Public Hearing to be held by the Advisory Committee. If you

would like to make a presentation at the Public Hearing, you must make a written submission and complete the relevant section of the online form by **5pm Friday 6 July 2018**. Further details regarding the Public Hearing will be made available after the exhibition period has finished and once scheduling has been finalised.

Where can I get more information?

More information on both projects including a planning report, background documents and amendment documentation can be found online at www.planning.vic.gov.au/regional-parks. Hard copies of this information is also available for viewing at:

- **City of Casey Customer Service Centre**
Bunjil Place, 2 Patrick Northeast Drive, Narre Warren
- **City of Casey Customer Service Centre**
Cranbourne Park Shopping Centre
Shop 156, South Gippsland Highway, Cranbourne

What are the next steps?

The Minister for Planning will consider the recommendations of the Advisory Committee and will make the final decision on the proposed changes to the planning provisions for each project.

Contact information

If you have further questions about the proposed land acquisition and compensation process or require translation services, please contact Michelle Ballentine, Director Land Management at metro.parkland@delwp.vic.gov.au or on (03) 9637 8014. The project team responsible for land acquisition is available during business hours to respond to your questions and concerns.

If you have further questions about the proposed Clyde Park Sports Precinct, contact Casey City Council on (03) 9705 5200 or cityplanning@casey.vic.gov.au.

If you have questions about the Advisory Committee process, contact Planning Panels Victoria at planning.panels@delwp.vic.gov.au or on (03) 8392 5120.

All other questions should be directed to the Government Land Planning Service on (03) 8683 0950 or email regional.parks@delwp.vic.gov.au.

© The State of Victoria Department of Environment, Land, Water and Planning 2018



This work is licensed under a Creative Commons Attribution 4.0 International licence. You are free to re-use the work under that licence, on the condition that you credit the State of Victoria as author. The licence does not apply to any images, photographs or branding, including the Victorian Coat of Arms, the Victorian Government logo and the Department of Environment, Land, Water and Planning (DELWP) logo. To view a copy of this licence, visit <http://creativecommons.org/licenses/by/4.0/>

Printed by the Department of Environment, Land, Water and Planning

ISBN 978-1-76077-062-4 (Print)

Disclaimer

This publication may be of assistance to you but the State of Victoria and its employees do not guarantee that the publication is without flaw of any kind or is wholly appropriate for your particular purposes and therefore disclaims all liability for any error, loss or other consequence which may arise from you relying on any information in this publication.

Accessibility

If you would like to receive this publication in an alternative format, please telephone the DELWP Customer Service Centre on 136 186, email customer.service@delwp.vic.gov.au or via the National Relay Service on 133 677 www.relayservice.com.au. This document is also available on the internet at www.delwp.vic.gov.au.

Proposed planning provision changes for the Clyde Regional Park & Clyde Park Sports Precinct

Information Sheet
May 2018

Have your say on proposed planning provision changes to facilitate the delivery of the Clyde Regional Park and Clyde Park Sports Precinct.

The Victorian Government and Casey City Council have prepared proposals that will deliver open space and sporting facilities to this growing population of Melbourne's east. The Clyde Regional Park has been proposed by the Minister for Energy, Environment and Climate Change and the Clyde Sports Precinct has been proposed by Casey.

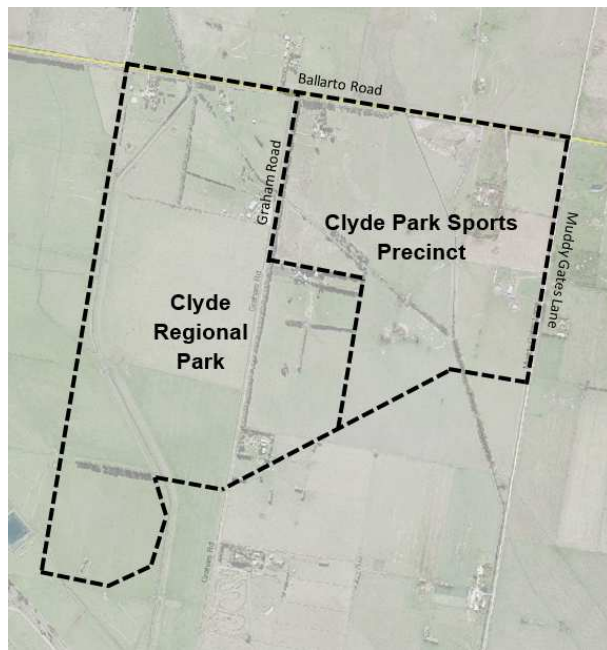
Clyde Regional Park – Amendment GC99

The Clyde Regional Park comprises approximately 120 hectares of land. The park will support a diverse range of flora and fauna and provide for a recreation experience within a landscape of vast spaces.

Amendment GC99 also applies to the Melton (Koroit Creek Regional Park) and Wyndham (Werribee Township Regional Park) Planning Schemes.

Clyde Park Sports Precinct – Amendment C238

The proposed sports precinct has an area of 82 hectares and will include outdoor sports grounds and facilities and indoor sports facilities and stadiums. The sports precinct will be co-located with the regional park.



The Minister for Planning has referred both proposals to the independent Regional Parks Standing Advisory Committee (Advisory Committee) for consideration and to provide recommendations on the suitability of the proposed planning scheme changes.

What is proposed to change?

The Minister for Energy, Environment and Climate Change and Casey have requested the following changes to the planning provisions to facilitate the proposed park and sports precinct. It is proposed to apply a Public Acquisition Overlay to both sites.

Proposed changes to the Casey Planning Scheme

Amendment GC99

- Apply Public Acquisition Overlay 7 (PAO7) to the site proposed for the Clyde Regional Park.
- Update Clause 45.01 of the scheme to list the Minister for Energy, Environment and Climate Change as the acquiring authority for the regional park.

Amendment C238

- Apply Public Acquisition Overlay 3 (PAO3) to the site proposed for the Clyde Park Sports Precinct.

Copies of the current and proposed planning scheme provisions can be found at www.planning.vic.gov.au/regional-parks

What is a Public Acquisition Overlay?

The Public Acquisition Overlay identifies land that is proposed to be acquired for a public purpose. It has the effect of reserving the land under the *Land Acquisition and Compensation Act 1986*. The authority acquiring the land and the purpose of the acquisition must be set out in the schedule.

Key dates

Exhibition opens	Monday 28 May 2018
Information session	7pm Tuesday 12 June 2018 Cranbourne Golf Club, Golf Course Road, South Gippsland Highway, Cranbourne.
Exhibition closes	5pm Friday 6 July 2018
Directions Hearing	Week of 6 August
Public Hearings	Late August 2018
Report to the Minister	August 2018

Proposed planning provision changes for the Clyde Regional Park & Clyde Park Sports Precinct

What is the Regional Parks Standing Advisory Committee?

The Advisory Committee comprises independent experts in statutory and strategic planning, land development, and social and environmental issues. The aim of the Advisory Committee is to provide a consistent, transparent and timely process for the consideration of changes to planning provisions that facilitate the delivery of open space.

What will the Advisory Committee do?

The Advisory Committee will consider the proposal and any submissions made to it. The Advisory Committee will also visit the site as part of its deliberations. Further detail is set out in the Advisory Committee Terms of Reference available at the following link: www.planning.vic.gov.au/regional-parks.

The Advisory Committee will host a public information session at **7pm Tuesday 12 June 2018 at Cranbourne Golf Club, Golf Course Road, South Gippsland Hwy, Cranbourne**. The public information session will provide an opportunity to ask questions about the Advisory Committee process and timing. You can register for the information session at www.engage.vic.gov.au/regional-parks.

Have your say – make a submission

You are invited to make a submission to the Advisory Committee on the proposed planning scheme changes. Submissions must be made by **5pm, 6 July 2018** online at: www.planning.vic.gov.au/regional-parks.

Submissions must be directed to the Advisory Committee and can address any matter the submitter considers relevant, including whether the proposal is supported or objected to.

All submissions must state the name and address of the person making the submission and will be treated as public documents. Written submissions will be accepted by post in instances where internet access is not available. Written submission must be accompanied by a completed and signed submissions coversheet. Please call (03) 8392 5120 to request the coversheet.

Can I make a presentation at the Public Hearing?

You can also make a verbal presentation at the Public Hearing to be held by the Advisory Committee. If you

would like to make a presentation at the Public Hearing, you must make a written submission and complete the relevant section of the online form by **5pm Friday 6 July 2018**. Further details regarding the Public Hearing will be made available after the exhibition period has finished and once scheduling has been finalised.

Where can I get more information?

More information on both projects including a planning report, background documents and amendment documentation can be found online at www.planning.vic.gov.au/regional-parks. Hard copies of this information is also available for viewing at:

- **City of Casey Customer Service Centre**
Bunjil Place, 2 Patrick Northeast Drive, Narre Warren
- **City of Casey Customer Service Centre**
Cranbourne Park Shopping Centre
Shop 156, South Gippsland Highway, Cranbourne

What are the next steps?

The Minister for Planning will consider the recommendations of the Advisory Committee and will make the final decision on the proposed changes to the planning provisions for each project.

Contact information

If you have further questions about the proposed land acquisition and compensation process or require translation services, please contact Michelle Ballentine, Director Land Management at metro.parkland@delwp.vic.gov.au or on (03) 9637 8014. The project team responsible for land acquisition is available during business hours to respond to your questions and concerns.

If you have further questions about the proposed Clyde Park Sports Precinct, contact Casey City Council on (03) 9705 5200 or cityplanning@casey.vic.gov.au.

If you have questions about the Advisory Committee process, contact Planning Panels Victoria at planning.panels@delwp.vic.gov.au or on (03) 8392 5120.

All other questions should be directed to the Government Land Planning Service on (03) 8683 0950 or email regional.parks@delwp.vic.gov.au.

© The State of Victoria Department of Environment, Land, Water and Planning 2018



This work is licensed under a Creative Commons Attribution 4.0 International licence. You are free to re-use the work under that licence, on the condition that you credit the State of Victoria as author. The licence does not apply to any images, photographs or branding, including the Victorian Coat of Arms, the Victorian Government logo and the Department of Environment, Land, Water and Planning (DELWP) logo. To view a copy of this licence, visit <http://creativecommons.org/licenses/by/4.0/>

Printed by the Department of Environment, Land, Water and Planning

ISBN 978-1-76077-062-4 (Print)

Disclaimer

This publication may be of assistance to you but the State of Victoria and its employees do not guarantee that the publication is without flaw of any kind or is wholly appropriate for your particular purposes and therefore disclaims all liability for any error, loss or other consequence which may arise from you relying on any information in this publication.

Accessibility

If you would like to receive this publication in an alternative format, please telephone the DELWP Customer Service Centre on 136 186, email customer.service@delwp.vic.gov.au or via the National Relay Service on 133 677 www.relayservice.com.au. This document is also available on the internet at www.delwp.vic.gov.au.

Proposed planning provision changes for the Clyde Regional Park & Clyde Park Sports Precinct

Information Sheet
May 2018

Have your say on proposed planning provision changes to facilitate the delivery of the Clyde Regional Park and Clyde Park Sports Precinct.

The Victorian Government and Casey City Council have prepared proposals that will deliver open space and sporting facilities to this growing population of Melbourne's east. The Clyde Regional Park has been proposed by the Minister for Energy, Environment and Climate Change and the Clyde Sports Precinct has been proposed by Casey.

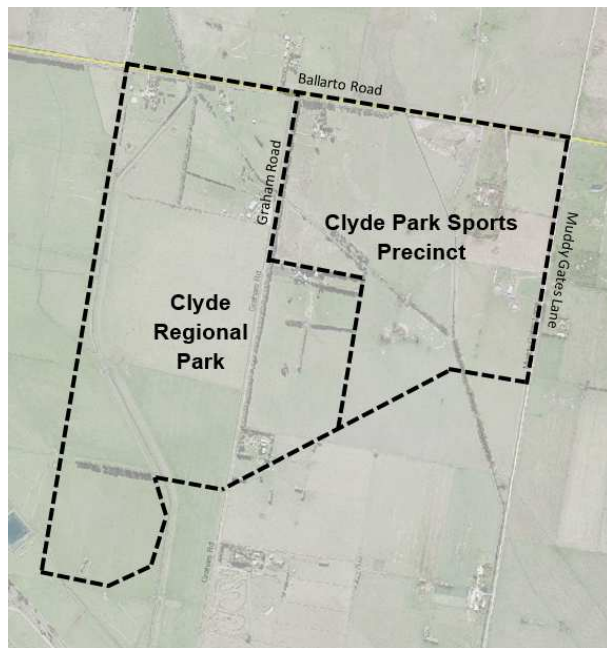
Clyde Regional Park – Amendment GC99

The Clyde Regional Park comprises approximately 120 hectares of land. The park will support a diverse range of flora and fauna and provide for a recreation experience within a landscape of vast spaces.

Amendment GC99 also applies to the Melton (Koroit Creek Regional Park) and Wyndham (Werribee Township Regional Park) Planning Schemes.

Clyde Park Sports Precinct – Amendment C238

The proposed sports precinct has an area of 82 hectares and will include outdoor sports grounds and facilities and indoor sports facilities and stadiums. The sports precinct will be co-located with the regional park.



The Minister for Planning has referred both proposals to the independent Regional Parks Standing Advisory Committee (Advisory Committee) for consideration and to provide recommendations on the suitability of the proposed planning scheme changes.

What is proposed to change?

The Minister for Energy, Environment and Climate Change and Casey have requested the following changes to the planning provisions to facilitate the proposed park and sports precinct. It is proposed to apply a Public Acquisition Overlay to both sites.

Proposed changes to the Casey Planning Scheme

Amendment GC99

- Apply Public Acquisition Overlay 7 (PAO7) to the site proposed for the Clyde Regional Park.
- Update Clause 45.01 of the scheme to list the Minister for Energy, Environment and Climate Change as the acquiring authority for the regional park.

Amendment C238

- Apply Public Acquisition Overlay 3 (PAO3) to the site proposed for the Clyde Park Sports Precinct.

Copies of the current and proposed planning scheme provisions can be found at www.planning.vic.gov.au/regional-parks

What is a Public Acquisition Overlay?

The Public Acquisition Overlay identifies land that is proposed to be acquired for a public purpose. It has the effect of reserving the land under the *Land Acquisition and Compensation Act 1986*. The authority acquiring the land and the purpose of the acquisition must be set out in the schedule.

Key dates

Exhibition opens	Monday 28 May 2018
Information session	7pm Tuesday 12 June 2018 Cranbourne Golf Club, Golf Course Road, South Gippsland Highway, Cranbourne.
Exhibition closes	5pm Friday 6 July 2018
Directions Hearing	Week of 6 August
Public Hearings	Late August 2018
Report to the Minister	August 2018

Proposed planning provision changes for the Clyde Regional Park & Clyde Park Sports Precinct

What is the Regional Parks Standing Advisory Committee?

The Advisory Committee comprises independent experts in statutory and strategic planning, land development, and social and environmental issues. The aim of the Advisory Committee is to provide a consistent, transparent and timely process for the consideration of changes to planning provisions that facilitate the delivery of open space.

What will the Advisory Committee do?

The Advisory Committee will consider the proposal and any submissions made to it. The Advisory Committee will also visit the site as part of its deliberations. Further detail is set out in the Advisory Committee Terms of Reference available at the following link: www.planning.vic.gov.au/regional-parks.

The Advisory Committee will host a public information session at **7pm Tuesday 12 June 2018 at Cranbourne Golf Club, Golf Course Road, South Gippsland Hwy, Cranbourne**. The public information session will provide an opportunity to ask questions about the Advisory Committee process and timing. You can register for the information session at www.engage.vic.gov.au/regional-parks.

Have your say – make a submission

You are invited to make a submission to the Advisory Committee on the proposed planning scheme changes. Submissions must be made by **5pm, 6 July 2018** online at: www.planning.vic.gov.au/regional-parks.

Submissions must be directed to the Advisory Committee and can address any matter the submitter considers relevant, including whether the proposal is supported or objected to.

All submissions must state the name and address of the person making the submission and will be treated as public documents. Written submissions will be accepted by post in instances where internet access is not available. Written submission must be accompanied by a completed and signed submissions coversheet. Please call (03) 8392 5120 to request the coversheet.

Can I make a presentation at the Public Hearing?

You can also make a verbal presentation at the Public Hearing to be held by the Advisory Committee. If you

would like to make a presentation at the Public Hearing, you must make a written submission and complete the relevant section of the online form by **5pm Friday 6 July 2018**. Further details regarding the Public Hearing will be made available after the exhibition period has finished and once scheduling has been finalised.

Where can I get more information?

More information on both projects including a planning report, background documents and amendment documentation can be found online at www.planning.vic.gov.au/regional-parks. Hard copies of this information is also available for viewing at:

- **City of Casey Customer Service Centre**
Bunjil Place, 2 Patrick Northeast Drive, Narre Warren
- **City of Casey Customer Service Centre**
Cranbourne Park Shopping Centre
Shop 156, South Gippsland Highway, Cranbourne

What are the next steps?

The Minister for Planning will consider the recommendations of the Advisory Committee and will make the final decision on the proposed changes to the planning provisions for each project.

Contact information

If you have further questions about the proposed land acquisition and compensation process or require translation services, please contact Michelle Ballentine, Director Land Management at metro.parkland@delwp.vic.gov.au or on (03) 9637 8014. The project team responsible for land acquisition is available during business hours to respond to your questions and concerns.

If you have further questions about the proposed Clyde Park Sports Precinct, contact Casey City Council on (03) 9705 5200 or cityplanning@casey.vic.gov.au.

If you have questions about the Advisory Committee process, contact Planning Panels Victoria at planning.panels@delwp.vic.gov.au or on (03) 8392 5120.

All other questions should be directed to the Government Land Planning Service on (03) 8683 0950 or email regional.parks@delwp.vic.gov.au.

© The State of Victoria Department of Environment, Land, Water and Planning 2018



This work is licensed under a Creative Commons Attribution 4.0 International licence. You are free to re-use the work under that licence, on the condition that you credit the State of Victoria as author. The licence does not apply to any images, photographs or branding, including the Victorian Coat of Arms, the Victorian Government logo and the Department of Environment, Land, Water and Planning (DELWP) logo. To view a copy of this licence, visit <http://creativecommons.org/licenses/by/4.0/>

Printed by the Department of Environment, Land, Water and Planning

ISBN 978-1-76077-062-4 (Print)

Disclaimer

This publication may be of assistance to you but the State of Victoria and its employees do not guarantee that the publication is without flaw of any kind or is wholly appropriate for your particular purposes and therefore disclaims all liability for any error, loss or other consequence which may arise from you relying on any information in this publication.

Accessibility

If you would like to receive this publication in an alternative format, please telephone the DELWP Customer Service Centre on 136 186, email customer.service@delwp.vic.gov.au or via the National Relay Service on 133 677 www.relayservice.com.au. This document is also available on the internet at www.delwp.vic.gov.au.

Proposed planning provision changes for the Clyde Regional Park & Clyde Park Sports Precinct

Information Sheet
May 2018

Have your say on proposed planning provision changes to facilitate the delivery of the Clyde Regional Park and Clyde Park Sports Precinct.

The Victorian Government and Casey City Council have prepared proposals that will deliver open space and sporting facilities to this growing population of Melbourne's east. The Clyde Regional Park has been proposed by the Minister for Energy, Environment and Climate Change and the Clyde Sports Precinct has been proposed by Casey.

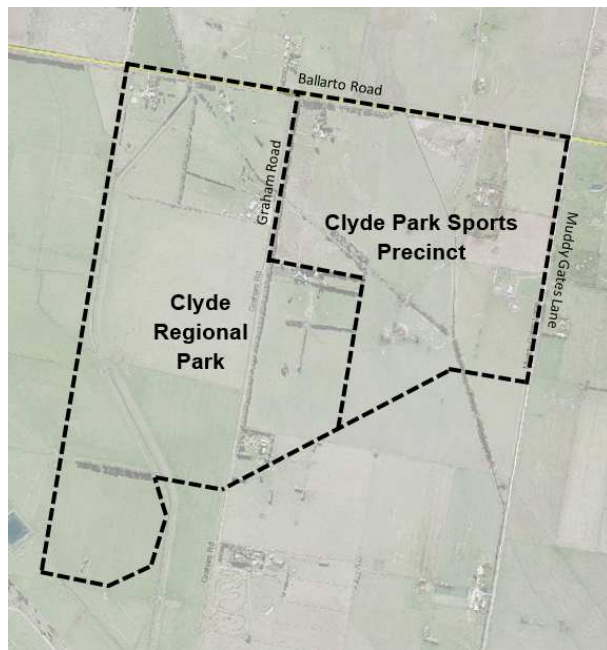
Clyde Regional Park – Amendment GC99

The Clyde Regional Park comprises approximately 120 hectares of land. The park will support a diverse range of flora and fauna and provide for a recreation experience within a landscape of vast spaces.

Amendment GC99 also applies to the Melton (Koroit Creek Regional Park) and Wyndham (Werribee Township Regional Park) Planning Schemes.

Clyde Park Sports Precinct – Amendment C238

The proposed sports precinct has an area of 82 hectares and will include outdoor sports grounds and facilities and indoor sports facilities and stadiums. The sports precinct will be co-located with the regional park.



The Minister for Planning has referred both proposals to the independent Regional Parks Standing Advisory Committee (Advisory Committee) for consideration and to provide recommendations on the suitability of the proposed planning scheme changes.

What is proposed to change?

The Minister for Energy, Environment and Climate Change and Casey have requested the following changes to the planning provisions to facilitate the proposed park and sports precinct. It is proposed to apply a Public Acquisition Overlay to both sites.

Proposed changes to the Casey Planning Scheme

Amendment GC99

- Apply Public Acquisition Overlay 7 (PAO7) to the site proposed for the Clyde Regional Park.
- Update Clause 45.01 of the scheme to list the Minister for Energy, Environment and Climate Change as the acquiring authority for the regional park.

Amendment C238

- Apply Public Acquisition Overlay 3 (PAO3) to the site proposed for the Clyde Park Sports Precinct.

Copies of the current and proposed planning scheme provisions can be found at www.planning.vic.gov.au/regional-parks

What is a Public Acquisition Overlay?

The Public Acquisition Overlay identifies land that is proposed to be acquired for a public purpose. It has the effect of reserving the land under the *Land Acquisition and Compensation Act 1986*. The authority acquiring the land and the purpose of the acquisition must be set out in the schedule.

Key dates

Exhibition opens	Monday 28 May 2018
Information session	7pm Tuesday 12 June 2018 Cranbourne Golf Club, Golf Course Road, South Gippsland Highway, Cranbourne.
Exhibition closes	5pm Friday 6 July 2018
Directions Hearing	Week of 6 August
Public Hearings	Late August 2018
Report to the Minister	August 2018

Proposed planning provision changes for the Clyde Regional Park & Clyde Park Sports Precinct

What is the Regional Parks Standing Advisory Committee?

The Advisory Committee comprises independent experts in statutory and strategic planning, land development, and social and environmental issues. The aim of the Advisory Committee is to provide a consistent, transparent and timely process for the consideration of changes to planning provisions that facilitate the delivery of open space.

What will the Advisory Committee do?

The Advisory Committee will consider the proposal and any submissions made to it. The Advisory Committee will also visit the site as part of its deliberations. Further detail is set out in the Advisory Committee Terms of Reference available at the following link: www.planning.vic.gov.au/regional-parks.

The Advisory Committee will host a public information session at **7pm Tuesday 12 June 2018 at Cranbourne Golf Club, Golf Course Road, South Gippsland Hwy, Cranbourne**. The public information session will provide an opportunity to ask questions about the Advisory Committee process and timing. You can register for the information session at www.engage.vic.gov.au/regional-parks.

Have your say – make a submission

You are invited to make a submission to the Advisory Committee on the proposed planning scheme changes. Submissions must be made by **5pm, 6 July 2018** online at: www.planning.vic.gov.au/regional-parks.

Submissions must be directed to the Advisory Committee and can address any matter the submitter considers relevant, including whether the proposal is supported or objected to.

All submissions must state the name and address of the person making the submission and will be treated as public documents. Written submissions will be accepted by post in instances where internet access is not available. Written submission must be accompanied by a completed and signed submissions coversheet. Please call (03) 8392 5120 to request the coversheet.

Can I make a presentation at the Public Hearing?

You can also make a verbal presentation at the Public Hearing to be held by the Advisory Committee. If you

would like to make a presentation at the Public Hearing, you must make a written submission and complete the relevant section of the online form by **5pm Friday 6 July 2018**. Further details regarding the Public Hearing will be made available after the exhibition period has finished and once scheduling has been finalised.

Where can I get more information?

More information on both projects including a planning report, background documents and amendment documentation can be found online at www.planning.vic.gov.au/regional-parks. Hard copies of this information is also available for viewing at:

- **City of Casey Customer Service Centre**
Bunjil Place, 2 Patrick Northeast Drive, Narre Warren
- **City of Casey Customer Service Centre**
Cranbourne Park Shopping Centre
Shop 156, South Gippsland Highway, Cranbourne

What are the next steps?

The Minister for Planning will consider the recommendations of the Advisory Committee and will make the final decision on the proposed changes to the planning provisions for each project.

Contact information

If you have further questions about the proposed land acquisition and compensation process or require translation services, please contact Michelle Ballentine, Director Land Management at metro.parkland@delwp.vic.gov.au or on (03) 9637 8014. The project team responsible for land acquisition is available during business hours to respond to your questions and concerns.

If you have further questions about the proposed Clyde Park Sports Precinct, contact Casey City Council on (03) 9705 5200 or cityplanning@casey.vic.gov.au.

If you have questions about the Advisory Committee process, contact Planning Panels Victoria at planning.panels@delwp.vic.gov.au or on (03) 8392 5120.

All other questions should be directed to the Government Land Planning Service on (03) 8683 0950 or email regional.parks@delwp.vic.gov.au.

© The State of Victoria Department of Environment, Land, Water and Planning 2018



This work is licensed under a Creative Commons Attribution 4.0 International licence. You are free to re-use the work under that licence, on the condition that you credit the State of Victoria as author. The licence does not apply to any images, photographs or branding, including the Victorian Coat of Arms, the Victorian Government logo and the Department of Environment, Land, Water and Planning (DELWP) logo. To view a copy of this licence, visit <http://creativecommons.org/licenses/by/4.0/>

Printed by the Department of Environment, Land, Water and Planning

ISBN 978-1-76077-062-4 (Print)

Disclaimer

This publication may be of assistance to you but the State of Victoria and its employees do not guarantee that the publication is without flaw of any kind or is wholly appropriate for your particular purposes and therefore disclaims all liability for any error, loss or other consequence which may arise from you relying on any information in this publication.

Accessibility

If you would like to receive this publication in an alternative format, please telephone the DELWP Customer Service Centre on 136 186, email customer.service@delwp.vic.gov.au or via the National Relay Service on 133 677 www.relayservice.com.au. This document is also available on the internet at www.delwp.vic.gov.au.

Proposed planning provision changes for the Clyde Regional Park & Clyde Park Sports Precinct

Information Sheet
May 2018

Have your say on proposed planning provision changes to facilitate the delivery of the Clyde Regional Park and Clyde Park Sports Precinct.

The Victorian Government and Casey City Council have prepared proposals that will deliver open space and sporting facilities to this growing population of Melbourne's east. The Clyde Regional Park has been proposed by the Minister for Energy, Environment and Climate Change and the Clyde Sports Precinct has been proposed by Casey.

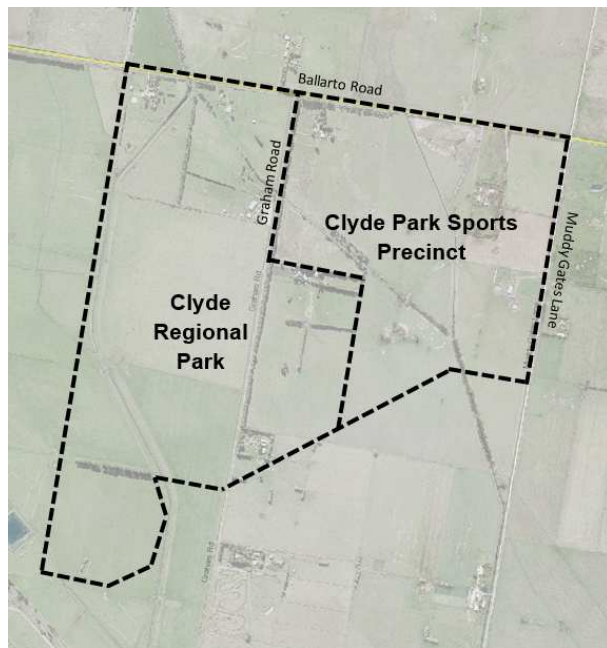
Clyde Regional Park – Amendment GC99

The Clyde Regional Park comprises approximately 120 hectares of land. The park will support a diverse range of flora and fauna and provide for a recreation experience within a landscape of vast spaces.

Amendment GC99 also applies to the Melton (Koroit Creek Regional Park) and Wyndham (Werribee Township Regional Park) Planning Schemes.

Clyde Park Sports Precinct – Amendment C238

The proposed sports precinct has an area of 82 hectares and will include outdoor sports grounds and facilities and indoor sports facilities and stadiums. The sports precinct will be co-located with the regional park.



The Minister for Planning has referred both proposals to the independent Regional Parks Standing Advisory Committee (Advisory Committee) for consideration and to provide recommendations on the suitability of the proposed planning scheme changes.

What is proposed to change?

The Minister for Energy, Environment and Climate Change and Casey have requested the following changes to the planning provisions to facilitate the proposed park and sports precinct. It is proposed to apply a Public Acquisition Overlay to both sites.

Proposed changes to the Casey Planning Scheme

Amendment GC99

- Apply Public Acquisition Overlay 7 (PAO7) to the site proposed for the Clyde Regional Park.
- Update Clause 45.01 of the scheme to list the Minister for Energy, Environment and Climate Change as the acquiring authority for the regional park.

Amendment C238

- Apply Public Acquisition Overlay 3 (PAO3) to the site proposed for the Clyde Park Sports Precinct.

Copies of the current and proposed planning scheme provisions can be found at www.planning.vic.gov.au/regional-parks

What is a Public Acquisition Overlay?

The Public Acquisition Overlay identifies land that is proposed to be acquired for a public purpose. It has the effect of reserving the land under the *Land Acquisition and Compensation Act 1986*. The authority acquiring the land and the purpose of the acquisition must be set out in the schedule.

Key dates

Exhibition opens	Monday 28 May 2018
Information session	7pm Tuesday 12 June 2018 Cranbourne Golf Club, Golf Course Road, South Gippsland Highway, Cranbourne.
Exhibition closes	5pm Friday 6 July 2018
Directions Hearing	Week of 6 August
Public Hearings	Late August 2018
Report to the Minister	August 2018

Proposed planning provision changes for the Clyde Regional Park & Clyde Park Sports Precinct

What is the Regional Parks Standing Advisory Committee?

The Advisory Committee comprises independent experts in statutory and strategic planning, land development, and social and environmental issues. The aim of the Advisory Committee is to provide a consistent, transparent and timely process for the consideration of changes to planning provisions that facilitate the delivery of open space.

What will the Advisory Committee do?

The Advisory Committee will consider the proposal and any submissions made to it. The Advisory Committee will also visit the site as part of its deliberations. Further detail is set out in the Advisory Committee Terms of Reference available at the following link: www.planning.vic.gov.au/regional-parks.

The Advisory Committee will host a public information session at **7pm Tuesday 12 June 2018 at Cranbourne Golf Club, Golf Course Road, South Gippsland Hwy, Cranbourne**. The public information session will provide an opportunity to ask questions about the Advisory Committee process and timing. You can register for the information session at www.engage.vic.gov.au/regional-parks.

Have your say – make a submission

You are invited to make a submission to the Advisory Committee on the proposed planning scheme changes. Submissions must be made by **5pm, 6 July 2018** online at: www.planning.vic.gov.au/regional-parks.

Submissions must be directed to the Advisory Committee and can address any matter the submitter considers relevant, including whether the proposal is supported or objected to.

All submissions must state the name and address of the person making the submission and will be treated as public documents. Written submissions will be accepted by post in instances where internet access is not available. Written submission must be accompanied by a completed and signed submissions coversheet. Please call (03) 8392 5120 to request the coversheet.

Can I make a presentation at the Public Hearing?

You can also make a verbal presentation at the Public Hearing to be held by the Advisory Committee. If you

would like to make a presentation at the Public Hearing, you must make a written submission and complete the relevant section of the online form by **5pm Friday 6 July 2018**. Further details regarding the Public Hearing will be made available after the exhibition period has finished and once scheduling has been finalised.

Where can I get more information?

More information on both projects including a planning report, background documents and amendment documentation can be found online at www.planning.vic.gov.au/regional-parks. Hard copies of this information is also available for viewing at:

- **City of Casey Customer Service Centre**
Bunjil Place, 2 Patrick Northeast Drive, Narre Warren
- **City of Casey Customer Service Centre**
Cranbourne Park Shopping Centre
Shop 156, South Gippsland Highway, Cranbourne

What are the next steps?

The Minister for Planning will consider the recommendations of the Advisory Committee and will make the final decision on the proposed changes to the planning provisions for each project.

Contact information

If you have further questions about the proposed land acquisition and compensation process or require translation services, please contact Michelle Ballentine, Director Land Management at metro.parkland@delwp.vic.gov.au or on (03) 9637 8014. The project team responsible for land acquisition is available during business hours to respond to your questions and concerns.

If you have further questions about the proposed Clyde Park Sports Precinct, contact Casey City Council on (03) 9705 5200 or cityplanning@casey.vic.gov.au.

If you have questions about the Advisory Committee process, contact Planning Panels Victoria at planning.panels@delwp.vic.gov.au or on (03) 8392 5120.

All other questions should be directed to the Government Land Planning Service on (03) 8683 0950 or email regional.parks@delwp.vic.gov.au.

© The State of Victoria Department of Environment, Land, Water and Planning 2018



This work is licensed under a Creative Commons Attribution 4.0 International licence. You are free to re-use the work under that licence, on the condition that you credit the State of Victoria as author. The licence does not apply to any images, photographs or branding, including the Victorian Coat of Arms, the Victorian Government logo and the Department of Environment, Land, Water and Planning (DELWP) logo. To view a copy of this licence, visit <http://creativecommons.org/licenses/by/4.0/>

Printed by the Department of Environment, Land, Water and Planning

ISBN 978-1-76077-062-4 (Print)

Disclaimer

This publication may be of assistance to you but the State of Victoria and its employees do not guarantee that the publication is without flaw of any kind or is wholly appropriate for your particular purposes and therefore disclaims all liability for any error, loss or other consequence which may arise from you relying on any information in this publication.

Accessibility

If you would like to receive this publication in an alternative format, please telephone the DELWP Customer Service Centre on 136 186, email customer.service@delwp.vic.gov.au or via the National Relay Service on 133 677 www.relayservice.com.au. This document is also available on the internet at www.delwp.vic.gov.au.

Proposed planning provision changes for the Clyde Regional Park & Clyde Park Sports Precinct

Information Sheet
May 2018

Have your say on proposed planning provision changes to facilitate the delivery of the Clyde Regional Park and Clyde Park Sports Precinct.

The Victorian Government and Casey City Council have prepared proposals that will deliver open space and sporting facilities to this growing population of Melbourne's east. The Clyde Regional Park has been proposed by the Minister for Energy, Environment and Climate Change and the Clyde Sports Precinct has been proposed by Casey.

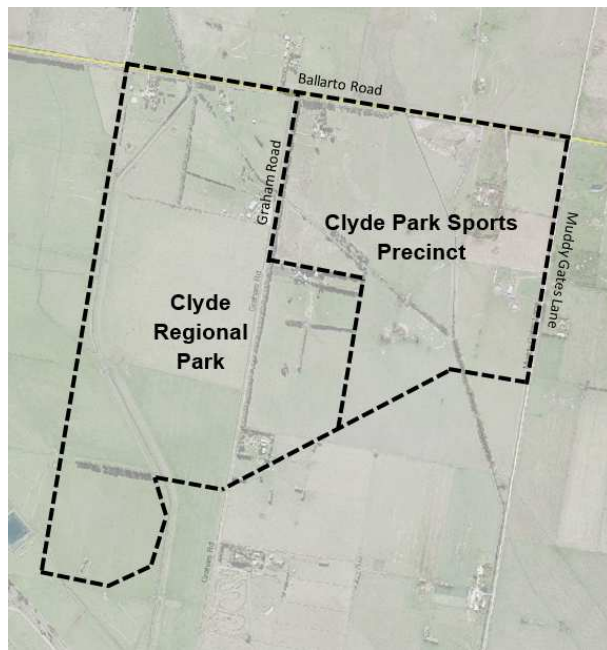
Clyde Regional Park – Amendment GC99

The Clyde Regional Park comprises approximately 120 hectares of land. The park will support a diverse range of flora and fauna and provide for a recreation experience within a landscape of vast spaces.

Amendment GC99 also applies to the Melton (Koroit Creek Regional Park) and Wyndham (Werribee Township Regional Park) Planning Schemes.

Clyde Park Sports Precinct – Amendment C238

The proposed sports precinct has an area of 82 hectares and will include outdoor sports grounds and facilities and indoor sports facilities and stadiums. The sports precinct will be co-located with the regional park.



The Minister for Planning has referred both proposals to the independent Regional Parks Standing Advisory Committee (Advisory Committee) for consideration and to provide recommendations on the suitability of the proposed planning scheme changes.

What is proposed to change?

The Minister for Energy, Environment and Climate Change and Casey have requested the following changes to the planning provisions to facilitate the proposed park and sports precinct. It is proposed to apply a Public Acquisition Overlay to both sites.

Proposed changes to the Casey Planning Scheme

Amendment GC99

- Apply Public Acquisition Overlay 7 (PAO7) to the site proposed for the Clyde Regional Park.
- Update Clause 45.01 of the scheme to list the Minister for Energy, Environment and Climate Change as the acquiring authority for the regional park.

Amendment C238

- Apply Public Acquisition Overlay 3 (PAO3) to the site proposed for the Clyde Park Sports Precinct.

Copies of the current and proposed planning scheme provisions can be found at www.planning.vic.gov.au/regional-parks

What is a Public Acquisition Overlay?

The Public Acquisition Overlay identifies land that is proposed to be acquired for a public purpose. It has the effect of reserving the land under the *Land Acquisition and Compensation Act 1986*. The authority acquiring the land and the purpose of the acquisition must be set out in the schedule.

Key dates

Exhibition opens	Monday 28 May 2018
Information session	7pm Tuesday 12 June 2018 Cranbourne Golf Club, Golf Course Road, South Gippsland Highway, Cranbourne.
Exhibition closes	5pm Friday 6 July 2018
Directions Hearing	Week of 6 August
Public Hearings	Late August 2018
Report to the Minister	August 2018

Proposed planning provision changes for the Clyde Regional Park & Clyde Park Sports Precinct

What is the Regional Parks Standing Advisory Committee?

The Advisory Committee comprises independent experts in statutory and strategic planning, land development, and social and environmental issues. The aim of the Advisory Committee is to provide a consistent, transparent and timely process for the consideration of changes to planning provisions that facilitate the delivery of open space.

What will the Advisory Committee do?

The Advisory Committee will consider the proposal and any submissions made to it. The Advisory Committee will also visit the site as part of its deliberations. Further detail is set out in the Advisory Committee Terms of Reference available at the following link: www.planning.vic.gov.au/regional-parks.

The Advisory Committee will host a public information session at **7pm Tuesday 12 June 2018 at Cranbourne Golf Club, Golf Course Road, South Gippsland Hwy, Cranbourne**. The public information session will provide an opportunity to ask questions about the Advisory Committee process and timing. You can register for the information session at www.engage.vic.gov.au/regional-parks.

Have your say – make a submission

You are invited to make a submission to the Advisory Committee on the proposed planning scheme changes. Submissions must be made by **5pm, 6 July 2018** online at: www.planning.vic.gov.au/regional-parks.

Submissions must be directed to the Advisory Committee and can address any matter the submitter considers relevant, including whether the proposal is supported or objected to.

All submissions must state the name and address of the person making the submission and will be treated as public documents. Written submissions will be accepted by post in instances where internet access is not available. Written submission must be accompanied by a completed and signed submissions coversheet. Please call (03) 8392 5120 to request the coversheet.

Can I make a presentation at the Public Hearing?

You can also make a verbal presentation at the Public Hearing to be held by the Advisory Committee. If you

would like to make a presentation at the Public Hearing, you must make a written submission and complete the relevant section of the online form by **5pm Friday 6 July 2018**. Further details regarding the Public Hearing will be made available after the exhibition period has finished and once scheduling has been finalised.

Where can I get more information?

More information on both projects including a planning report, background documents and amendment documentation can be found online at www.planning.vic.gov.au/regional-parks. Hard copies of this information is also available for viewing at:

- **City of Casey Customer Service Centre**
Bunjil Place, 2 Patrick Northeast Drive, Narre Warren
- **City of Casey Customer Service Centre**
Cranbourne Park Shopping Centre
Shop 156, South Gippsland Highway, Cranbourne

What are the next steps?

The Minister for Planning will consider the recommendations of the Advisory Committee and will make the final decision on the proposed changes to the planning provisions for each project.

Contact information

If you have further questions about the proposed land acquisition and compensation process or require translation services, please contact Michelle Ballentine, Director Land Management at metro.parkland@delwp.vic.gov.au or on (03) 9637 8014. The project team responsible for land acquisition is available during business hours to respond to your questions and concerns.

If you have further questions about the proposed Clyde Park Sports Precinct, contact Casey City Council on (03) 9705 5200 or cityplanning@casey.vic.gov.au.

If you have questions about the Advisory Committee process, contact Planning Panels Victoria at planning.panels@delwp.vic.gov.au or on (03) 8392 5120.

All other questions should be directed to the Government Land Planning Service on (03) 8683 0950 or email regional.parks@delwp.vic.gov.au.

© The State of Victoria Department of Environment, Land, Water and Planning 2018



This work is licensed under a Creative Commons Attribution 4.0 International licence. You are free to re-use the work under that licence, on the condition that you credit the State of Victoria as author. The licence does not apply to any images, photographs or branding, including the Victorian Coat of Arms, the Victorian Government logo and the Department of Environment, Land, Water and Planning (DELWP) logo. To view a copy of this licence, visit <http://creativecommons.org/licenses/by/4.0/>

Printed by the Department of Environment, Land, Water and Planning

ISBN 978-1-76077-062-4 (Print)

Disclaimer

This publication may be of assistance to you but the State of Victoria and its employees do not guarantee that the publication is without flaw of any kind or is wholly appropriate for your particular purposes and therefore disclaims all liability for any error, loss or other consequence which may arise from you relying on any information in this publication.

Accessibility

If you would like to receive this publication in an alternative format, please telephone the DELWP Customer Service Centre on 136 186, email customer.service@delwp.vic.gov.au or via the National Relay Service on 133 677 www.relayservice.com.au. This document is also available on the internet at www.delwp.vic.gov.au.

Proposed planning provision changes for the Clyde Regional Park & Clyde Park Sports Precinct

Information Sheet
May 2018

Have your say on proposed planning provision changes to facilitate the delivery of the Clyde Regional Park and Clyde Park Sports Precinct.

The Victorian Government and Casey City Council have prepared proposals that will deliver open space and sporting facilities to this growing population of Melbourne's east. The Clyde Regional Park has been proposed by the Minister for Energy, Environment and Climate Change and the Clyde Sports Precinct has been proposed by Casey.

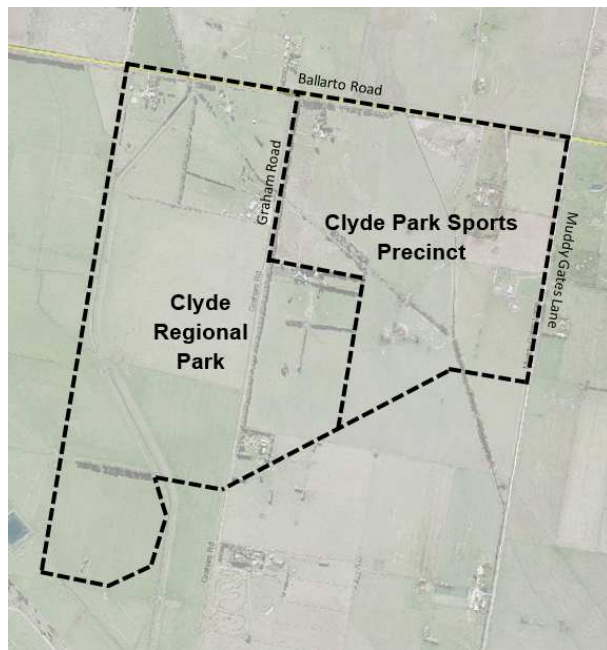
Clyde Regional Park – Amendment GC99

The Clyde Regional Park comprises approximately 120 hectares of land. The park will support a diverse range of flora and fauna and provide for a recreation experience within a landscape of vast spaces.

Amendment GC99 also applies to the Melton (Koroit Creek Regional Park) and Wyndham (Werribee Township Regional Park) Planning Schemes.

Clyde Park Sports Precinct – Amendment C238

The proposed sports precinct has an area of 82 hectares and will include outdoor sports grounds and facilities and indoor sports facilities and stadiums. The sports precinct will be co-located with the regional park.



The Minister for Planning has referred both proposals to the independent Regional Parks Standing Advisory Committee (Advisory Committee) for consideration and to provide recommendations on the suitability of the proposed planning scheme changes.

What is proposed to change?

The Minister for Energy, Environment and Climate Change and Casey have requested the following changes to the planning provisions to facilitate the proposed park and sports precinct. It is proposed to apply a Public Acquisition Overlay to both sites.

Proposed changes to the Casey Planning Scheme

Amendment GC99

- Apply Public Acquisition Overlay 7 (PAO7) to the site proposed for the Clyde Regional Park.
- Update Clause 45.01 of the scheme to list the Minister for Energy, Environment and Climate Change as the acquiring authority for the regional park.

Amendment C238

- Apply Public Acquisition Overlay 3 (PAO3) to the site proposed for the Clyde Park Sports Precinct.

Copies of the current and proposed planning scheme provisions can be found at www.planning.vic.gov.au/regional-parks

What is a Public Acquisition Overlay?

The Public Acquisition Overlay identifies land that is proposed to be acquired for a public purpose. It has the effect of reserving the land under the *Land Acquisition and Compensation Act 1986*. The authority acquiring the land and the purpose of the acquisition must be set out in the schedule.

Key dates

Exhibition opens	Monday 28 May 2018
Information session	7pm Tuesday 12 June 2018 Cranbourne Golf Club, Golf Course Road, South Gippsland Highway, Cranbourne.
Exhibition closes	5pm Friday 6 July 2018
Directions Hearing	Week of 6 August
Public Hearings	Late August 2018
Report to the Minister	August 2018

Proposed planning provision changes for the Clyde Regional Park & Clyde Park Sports Precinct

What is the Regional Parks Standing Advisory Committee?

The Advisory Committee comprises independent experts in statutory and strategic planning, land development, and social and environmental issues. The aim of the Advisory Committee is to provide a consistent, transparent and timely process for the consideration of changes to planning provisions that facilitate the delivery of open space.

What will the Advisory Committee do?

The Advisory Committee will consider the proposal and any submissions made to it. The Advisory Committee will also visit the site as part of its deliberations. Further detail is set out in the Advisory Committee Terms of Reference available at the following link: www.planning.vic.gov.au/regional-parks.

The Advisory Committee will host a public information session at **7pm Tuesday 12 June 2018 at Cranbourne Golf Club, Golf Course Road, South Gippsland Hwy, Cranbourne**. The public information session will provide an opportunity to ask questions about the Advisory Committee process and timing. You can register for the information session at www.engage.vic.gov.au/regional-parks.

Have your say – make a submission

You are invited to make a submission to the Advisory Committee on the proposed planning scheme changes. Submissions must be made by **5pm, 6 July 2018** online at: www.planning.vic.gov.au/regional-parks.

Submissions must be directed to the Advisory Committee and can address any matter the submitter considers relevant, including whether the proposal is supported or objected to.

All submissions must state the name and address of the person making the submission and will be treated as public documents. Written submissions will be accepted by post in instances where internet access is not available. Written submission must be accompanied by a completed and signed submissions coversheet. Please call (03) 8392 5120 to request the coversheet.

Can I make a presentation at the Public Hearing?

You can also make a verbal presentation at the Public Hearing to be held by the Advisory Committee. If you

would like to make a presentation at the Public Hearing, you must make a written submission and complete the relevant section of the online form by **5pm Friday 6 July 2018**. Further details regarding the Public Hearing will be made available after the exhibition period has finished and once scheduling has been finalised.

Where can I get more information?

More information on both projects including a planning report, background documents and amendment documentation can be found online at www.planning.vic.gov.au/regional-parks. Hard copies of this information is also available for viewing at:

- **City of Casey Customer Service Centre**
Bunjil Place, 2 Patrick Northeast Drive, Narre Warren
- **City of Casey Customer Service Centre**
Cranbourne Park Shopping Centre
Shop 156, South Gippsland Highway, Cranbourne

What are the next steps?

The Minister for Planning will consider the recommendations of the Advisory Committee and will make the final decision on the proposed changes to the planning provisions for each project.

Contact information

If you have further questions about the proposed land acquisition and compensation process or require translation services, please contact Michelle Ballentine, Director Land Management at metro.parkland@delwp.vic.gov.au or on (03) 9637 8014. The project team responsible for land acquisition is available during business hours to respond to your questions and concerns.

If you have further questions about the proposed Clyde Park Sports Precinct, contact Casey City Council on (03) 9705 5200 or cityplanning@casey.vic.gov.au.

If you have questions about the Advisory Committee process, contact Planning Panels Victoria at planning.panels@delwp.vic.gov.au or on (03) 8392 5120.

All other questions should be directed to the Government Land Planning Service on (03) 8683 0950 or email regional.parks@delwp.vic.gov.au.

© The State of Victoria Department of Environment, Land, Water and Planning 2018



This work is licensed under a Creative Commons Attribution 4.0 International licence. You are free to re-use the work under that licence, on the condition that you credit the State of Victoria as author. The licence does not apply to any images, photographs or branding, including the Victorian Coat of Arms, the Victorian Government logo and the Department of Environment, Land, Water and Planning (DELWP) logo. To view a copy of this licence, visit <http://creativecommons.org/licenses/by/4.0/>

Printed by the Department of Environment, Land, Water and Planning

ISBN 978-1-76077-062-4 (Print)

Disclaimer

This publication may be of assistance to you but the State of Victoria and its employees do not guarantee that the publication is without flaw of any kind or is wholly appropriate for your particular purposes and therefore disclaims all liability for any error, loss or other consequence which may arise from you relying on any information in this publication.

Accessibility

If you would like to receive this publication in an alternative format, please telephone the DELWP Customer Service Centre on 136 186, email customer.service@delwp.vic.gov.au or via the National Relay Service on 133 677 www.relayservice.com.au. This document is also available on the internet at www.delwp.vic.gov.au.

Proposed planning provision changes for the Clyde Regional Park & Clyde Park Sports Precinct

Information Sheet
May 2018

Have your say on proposed planning provision changes to facilitate the delivery of the Clyde Regional Park and Clyde Park Sports Precinct.

The Victorian Government and Casey City Council have prepared proposals that will deliver open space and sporting facilities to this growing population of Melbourne's east. The Clyde Regional Park has been proposed by the Minister for Energy, Environment and Climate Change and the Clyde Sports Precinct has been proposed by Casey.

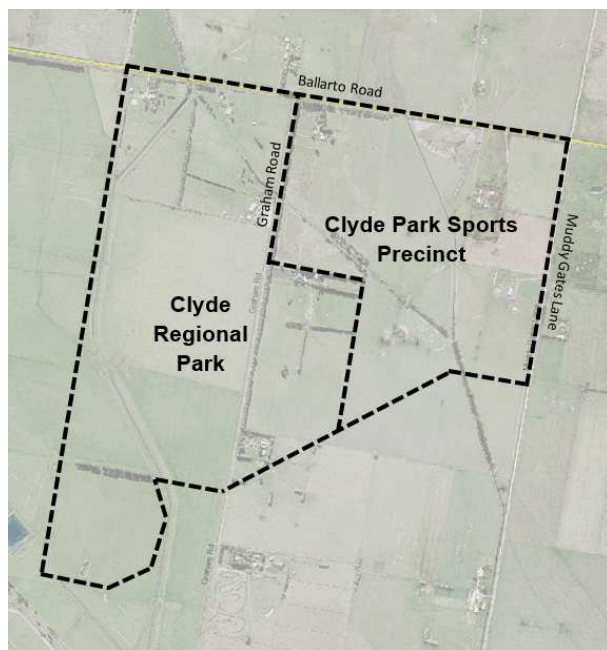
Clyde Regional Park – Amendment GC99

The Clyde Regional Park comprises approximately 120 hectares of land. The park will support a diverse range of flora and fauna and provide for a recreation experience within a landscape of vast spaces.

Amendment GC99 also applies to the Melton (Koroit Creek Regional Park) and Wyndham (Werribee Township Regional Park) Planning Schemes.

Clyde Park Sports Precinct – Amendment C238

The proposed sports precinct has an area of 82 hectares and will include outdoor sports grounds and facilities and indoor sports facilities and stadiums. The sports precinct will be co-located with the regional park.



The Minister for Planning has referred both proposals to the independent Regional Parks Standing Advisory Committee (Advisory Committee) for consideration and to provide recommendations on the suitability of the proposed planning scheme changes.

What is proposed to change?

The Minister for Energy, Environment and Climate Change and Casey have requested the following changes to the planning provisions to facilitate the proposed park and sports precinct. It is proposed to apply a Public Acquisition Overlay to both sites.

Proposed changes to the Casey Planning Scheme

Amendment GC99

- Apply Public Acquisition Overlay 7 (PAO7) to the site proposed for the Clyde Regional Park.
- Update Clause 45.01 of the scheme to list the Minister for Energy, Environment and Climate Change as the acquiring authority for the regional park.

Amendment C238

- Apply Public Acquisition Overlay 3 (PAO3) to the site proposed for the Clyde Park Sports Precinct.

Copies of the current and proposed planning scheme provisions can be found at www.planning.vic.gov.au/regional-parks

What is a Public Acquisition Overlay?

The Public Acquisition Overlay identifies land that is proposed to be acquired for a public purpose. It has the effect of reserving the land under the *Land Acquisition and Compensation Act 1986*. The authority acquiring the land and the purpose of the acquisition must be set out in the schedule.

Key dates

Exhibition opens	Monday 28 May 2018
Information session	7pm Tuesday 12 June 2018 Cranbourne Golf Club, Golf Course Road, South Gippsland Highway, Cranbourne.
Exhibition closes	5pm Friday 6 July 2018
Directions Hearing	Week of 6 August
Public Hearings	Late August 2018
Report to the Minister	August 2018

Proposed planning provision changes for the Clyde Regional Park & Clyde Park Sports Precinct

What is the Regional Parks Standing Advisory Committee?

The Advisory Committee comprises independent experts in statutory and strategic planning, land development, and social and environmental issues. The aim of the Advisory Committee is to provide a consistent, transparent and timely process for the consideration of changes to planning provisions that facilitate the delivery of open space.

What will the Advisory Committee do?

The Advisory Committee will consider the proposal and any submissions made to it. The Advisory Committee will also visit the site as part of its deliberations. Further detail is set out in the Advisory Committee Terms of Reference available at the following link: www.planning.vic.gov.au/regional-parks.

The Advisory Committee will host a public information session at **7pm Tuesday 12 June 2018 at Cranbourne Golf Club, Golf Course Road, South Gippsland Hwy, Cranbourne**. The public information session will provide an opportunity to ask questions about the Advisory Committee process and timing. You can register for the information session at www.engage.vic.gov.au/regional-parks.

Have your say – make a submission

You are invited to make a submission to the Advisory Committee on the proposed planning scheme changes. Submissions must be made by **5pm, 6 July 2018** online at: www.planning.vic.gov.au/regional-parks.

Submissions must be directed to the Advisory Committee and can address any matter the submitter considers relevant, including whether the proposal is supported or objected to.

All submissions must state the name and address of the person making the submission and will be treated as public documents. Written submissions will be accepted by post in instances where internet access is not available. Written submission must be accompanied by a completed and signed submissions coversheet. Please call (03) 8392 5120 to request the coversheet.

Can I make a presentation at the Public Hearing?

You can also make a verbal presentation at the Public Hearing to be held by the Advisory Committee. If you

would like to make a presentation at the Public Hearing, you must make a written submission and complete the relevant section of the online form by **5pm Friday 6 July 2018**. Further details regarding the Public Hearing will be made available after the exhibition period has finished and once scheduling has been finalised.

Where can I get more information?

More information on both projects including a planning report, background documents and amendment documentation can be found online at www.planning.vic.gov.au/regional-parks. Hard copies of this information is also available for viewing at:

- **City of Casey Customer Service Centre**
Bunjil Place, 2 Patrick Northeast Drive, Narre Warren
- **City of Casey Customer Service Centre**
Cranbourne Park Shopping Centre
Shop 156, South Gippsland Highway, Cranbourne

What are the next steps?

The Minister for Planning will consider the recommendations of the Advisory Committee and will make the final decision on the proposed changes to the planning provisions for each project.

Contact information

If you have further questions about the proposed land acquisition and compensation process or require translation services, please contact Michelle Ballentine, Director Land Management at metro.parkland@delwp.vic.gov.au or on (03) 9637 8014. The project team responsible for land acquisition is available during business hours to respond to your questions and concerns.

If you have further questions about the proposed Clyde Park Sports Precinct, contact Casey City Council on (03) 9705 5200 or cityplanning@casey.vic.gov.au.

If you have questions about the Advisory Committee process, contact Planning Panels Victoria at planning.panels@delwp.vic.gov.au or on (03) 8392 5120.

All other questions should be directed to the Government Land Planning Service on (03) 8683 0950 or email regional.parks@delwp.vic.gov.au.

© The State of Victoria Department of Environment, Land, Water and Planning 2018



This work is licensed under a Creative Commons Attribution 4.0 International licence. You are free to re-use the work under that licence, on the condition that you credit the State of Victoria as author. The licence does not apply to any images, photographs or branding, including the Victorian Coat of Arms, the Victorian Government logo and the Department of Environment, Land, Water and Planning (DELWP) logo. To view a copy of this licence, visit <http://creativecommons.org/licenses/by/4.0/>

Printed by the Department of Environment, Land, Water and Planning

ISBN 978-1-76077-062-4 (Print)

Disclaimer

This publication may be of assistance to you but the State of Victoria and its employees do not guarantee that the publication is without flaw of any kind or is wholly appropriate for your particular purposes and therefore disclaims all liability for any error, loss or other consequence which may arise from you relying on any information in this publication.

Accessibility

If you would like to receive this publication in an alternative format, please telephone the DELWP Customer Service Centre on 136 186, email customer.service@delwp.vic.gov.au or via the National Relay Service on 133 677 www.relayservice.com.au. This document is also available on the internet at www.delwp.vic.gov.au.

Proposed planning provision changes for the Clyde Regional Park & Clyde Park Sports Precinct

Information Sheet
May 2018

Have your say on proposed planning provision changes to facilitate the delivery of the Clyde Regional Park and Clyde Park Sports Precinct.

The Victorian Government and Casey City Council have prepared proposals that will deliver open space and sporting facilities to this growing population of Melbourne's east. The Clyde Regional Park has been proposed by the Minister for Energy, Environment and Climate Change and the Clyde Sports Precinct has been proposed by Casey.

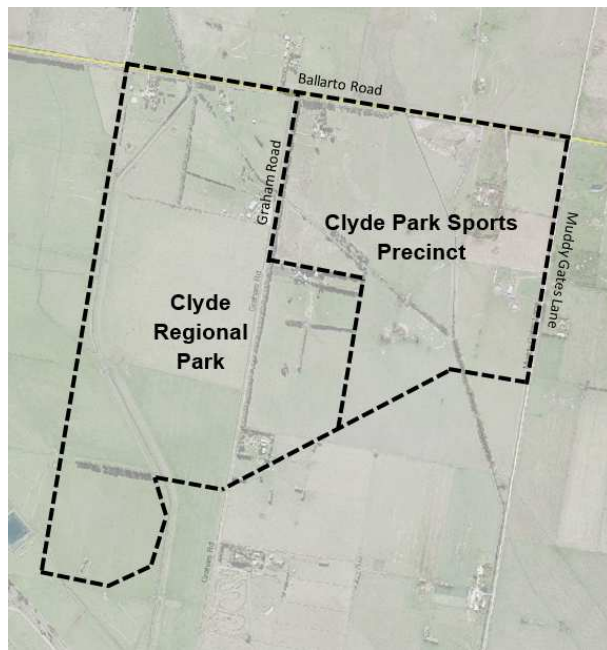
Clyde Regional Park – Amendment GC99

The Clyde Regional Park comprises approximately 120 hectares of land. The park will support a diverse range of flora and fauna and provide for a recreation experience within a landscape of vast spaces.

Amendment GC99 also applies to the Melton (Koroit Creek Regional Park) and Wyndham (Werribee Township Regional Park) Planning Schemes.

Clyde Park Sports Precinct – Amendment C238

The proposed sports precinct has an area of 82 hectares and will include outdoor sports grounds and facilities and indoor sports facilities and stadiums. The sports precinct will be co-located with the regional park.



The Minister for Planning has referred both proposals to the independent Regional Parks Standing Advisory Committee (Advisory Committee) for consideration and to provide recommendations on the suitability of the proposed planning scheme changes.

What is proposed to change?

The Minister for Energy, Environment and Climate Change and Casey have requested the following changes to the planning provisions to facilitate the proposed park and sports precinct. It is proposed to apply a Public Acquisition Overlay to both sites.

Proposed changes to the Casey Planning Scheme

Amendment GC99

- Apply Public Acquisition Overlay 7 (PAO7) to the site proposed for the Clyde Regional Park.
- Update Clause 45.01 of the scheme to list the Minister for Energy, Environment and Climate Change as the acquiring authority for the regional park.

Amendment C238

- Apply Public Acquisition Overlay 3 (PAO3) to the site proposed for the Clyde Park Sports Precinct.

Copies of the current and proposed planning scheme provisions can be found at www.planning.vic.gov.au/regional-parks

What is a Public Acquisition Overlay?

The Public Acquisition Overlay identifies land that is proposed to be acquired for a public purpose. It has the effect of reserving the land under the *Land Acquisition and Compensation Act 1986*. The authority acquiring the land and the purpose of the acquisition must be set out in the schedule.

Key dates

Exhibition opens	Monday 28 May 2018
Information session	7pm Tuesday 12 June 2018 Cranbourne Golf Club, Golf Course Road, South Gippsland Highway, Cranbourne.
Exhibition closes	5pm Friday 6 July 2018
Directions Hearing	Week of 6 August
Public Hearings	Late August 2018
Report to the Minister	August 2018

Proposed planning provision changes for the Clyde Regional Park & Clyde Park Sports Precinct

What is the Regional Parks Standing Advisory Committee?

The Advisory Committee comprises independent experts in statutory and strategic planning, land development, and social and environmental issues. The aim of the Advisory Committee is to provide a consistent, transparent and timely process for the consideration of changes to planning provisions that facilitate the delivery of open space.

What will the Advisory Committee do?

The Advisory Committee will consider the proposal and any submissions made to it. The Advisory Committee will also visit the site as part of its deliberations. Further detail is set out in the Advisory Committee Terms of Reference available at the following link: www.planning.vic.gov.au/regional-parks.

The Advisory Committee will host a public information session at **7pm Tuesday 12 June 2018 at Cranbourne Golf Club, Golf Course Road, South Gippsland Hwy, Cranbourne**. The public information session will provide an opportunity to ask questions about the Advisory Committee process and timing. You can register for the information session at www.engage.vic.gov.au/regional-parks.

Have your say – make a submission

You are invited to make a submission to the Advisory Committee on the proposed planning scheme changes. Submissions must be made by **5pm, 6 July 2018** online at: www.planning.vic.gov.au/regional-parks.

Submissions must be directed to the Advisory Committee and can address any matter the submitter considers relevant, including whether the proposal is supported or objected to.

All submissions must state the name and address of the person making the submission and will be treated as public documents. Written submissions will be accepted by post in instances where internet access is not available. Written submission must be accompanied by a completed and signed submissions coversheet. Please call (03) 8392 5120 to request the coversheet.

Can I make a presentation at the Public Hearing?

You can also make a verbal presentation at the Public Hearing to be held by the Advisory Committee. If you

would like to make a presentation at the Public Hearing, you must make a written submission and complete the relevant section of the online form by **5pm Friday 6 July 2018**. Further details regarding the Public Hearing will be made available after the exhibition period has finished and once scheduling has been finalised.

Where can I get more information?

More information on both projects including a planning report, background documents and amendment documentation can be found online at www.planning.vic.gov.au/regional-parks. Hard copies of this information is also available for viewing at:

- **City of Casey Customer Service Centre**
Bunjil Place, 2 Patrick Northeast Drive, Narre Warren
- **City of Casey Customer Service Centre**
Cranbourne Park Shopping Centre
Shop 156, South Gippsland Highway, Cranbourne

What are the next steps?

The Minister for Planning will consider the recommendations of the Advisory Committee and will make the final decision on the proposed changes to the planning provisions for each project.

Contact information

If you have further questions about the proposed land acquisition and compensation process or require translation services, please contact Michelle Ballentine, Director Land Management at metro.parkland@delwp.vic.gov.au or on (03) 9637 8014. The project team responsible for land acquisition is available during business hours to respond to your questions and concerns.

If you have further questions about the proposed Clyde Park Sports Precinct, contact Casey City Council on (03) 9705 5200 or cityplanning@casey.vic.gov.au.

If you have questions about the Advisory Committee process, contact Planning Panels Victoria at planning.panels@delwp.vic.gov.au or on (03) 8392 5120.

All other questions should be directed to the Government Land Planning Service on (03) 8683 0950 or email regional.parks@delwp.vic.gov.au.

© The State of Victoria Department of Environment, Land, Water and Planning 2018



This work is licensed under a Creative Commons Attribution 4.0 International licence. You are free to re-use the work under that licence, on the condition that you credit the State of Victoria as author. The licence does not apply to any images, photographs or branding, including the Victorian Coat of Arms, the Victorian Government logo and the Department of Environment, Land, Water and Planning (DELWP) logo. To view a copy of this licence, visit <http://creativecommons.org/licenses/by/4.0/>

Printed by the Department of Environment, Land, Water and Planning

ISBN 978-1-76077-062-4 (Print)

Disclaimer

This publication may be of assistance to you but the State of Victoria and its employees do not guarantee that the publication is without flaw of any kind or is wholly appropriate for your particular purposes and therefore disclaims all liability for any error, loss or other consequence which may arise from you relying on any information in this publication.

Accessibility

If you would like to receive this publication in an alternative format, please telephone the DELWP Customer Service Centre on 136 186, email customer.service@delwp.vic.gov.au or via the National Relay Service on 133 677 www.relayservice.com.au. This document is also available on the internet at www.delwp.vic.gov.au.

Proposed planning provision changes for the Clyde Regional Park & Clyde Park Sports Precinct

Information Sheet
May 2018

Have your say on proposed planning provision changes to facilitate the delivery of the Clyde Regional Park and Clyde Park Sports Precinct.

The Victorian Government and Casey City Council have prepared proposals that will deliver open space and sporting facilities to this growing population of Melbourne's east. The Clyde Regional Park has been proposed by the Minister for Energy, Environment and Climate Change and the Clyde Sports Precinct has been proposed by Casey.

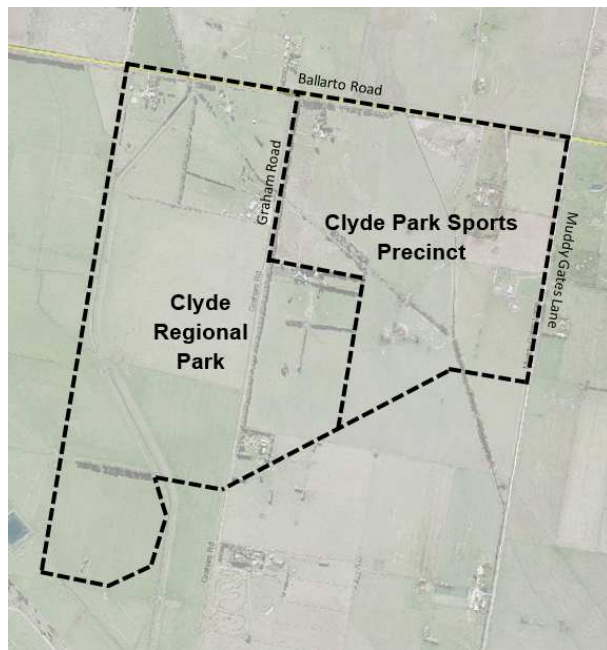
Clyde Regional Park – Amendment GC99

The Clyde Regional Park comprises approximately 120 hectares of land. The park will support a diverse range of flora and fauna and provide for a recreation experience within a landscape of vast spaces.

Amendment GC99 also applies to the Melton (Koroit Creek Regional Park) and Wyndham (Werribee Township Regional Park) Planning Schemes.

Clyde Park Sports Precinct – Amendment C238

The proposed sports precinct has an area of 82 hectares and will include outdoor sports grounds and facilities and indoor sports facilities and stadiums. The sports precinct will be co-located with the regional park.



The Minister for Planning has referred both proposals to the independent Regional Parks Standing Advisory Committee (Advisory Committee) for consideration and to provide recommendations on the suitability of the proposed planning scheme changes.

What is proposed to change?

The Minister for Energy, Environment and Climate Change and Casey have requested the following changes to the planning provisions to facilitate the proposed park and sports precinct. It is proposed to apply a Public Acquisition Overlay to both sites.

Proposed changes to the Casey Planning Scheme

Amendment GC99

- Apply Public Acquisition Overlay 7 (PAO7) to the site proposed for the Clyde Regional Park.
- Update Clause 45.01 of the scheme to list the Minister for Energy, Environment and Climate Change as the acquiring authority for the regional park.

Amendment C238

- Apply Public Acquisition Overlay 3 (PAO3) to the site proposed for the Clyde Park Sports Precinct.

Copies of the current and proposed planning scheme provisions can be found at www.planning.vic.gov.au/regional-parks

What is a Public Acquisition Overlay?

The Public Acquisition Overlay identifies land that is proposed to be acquired for a public purpose. It has the effect of reserving the land under the *Land Acquisition and Compensation Act 1986*. The authority acquiring the land and the purpose of the acquisition must be set out in the schedule.

Key dates

Exhibition opens	Monday 28 May 2018
Information session	7pm Tuesday 12 June 2018 Cranbourne Golf Club, Golf Course Road, South Gippsland Highway, Cranbourne.
Exhibition closes	5pm Friday 6 July 2018
Directions Hearing	Week of 6 August
Public Hearings	Late August 2018
Report to the Minister	August 2018

Proposed planning provision changes for the Clyde Regional Park & Clyde Park Sports Precinct

What is the Regional Parks Standing Advisory Committee?

The Advisory Committee comprises independent experts in statutory and strategic planning, land development, and social and environmental issues. The aim of the Advisory Committee is to provide a consistent, transparent and timely process for the consideration of changes to planning provisions that facilitate the delivery of open space.

What will the Advisory Committee do?

The Advisory Committee will consider the proposal and any submissions made to it. The Advisory Committee will also visit the site as part of its deliberations. Further detail is set out in the Advisory Committee Terms of Reference available at the following link: www.planning.vic.gov.au/regional-parks.

The Advisory Committee will host a public information session at **7pm Tuesday 12 June 2018 at Cranbourne Golf Club, Golf Course Road, South Gippsland Hwy, Cranbourne**. The public information session will provide an opportunity to ask questions about the Advisory Committee process and timing. You can register for the information session at www.engage.vic.gov.au/regional-parks.

Have your say – make a submission

You are invited to make a submission to the Advisory Committee on the proposed planning scheme changes. Submissions must be made by **5pm, 6 July 2018** online at: www.planning.vic.gov.au/regional-parks.

Submissions must be directed to the Advisory Committee and can address any matter the submitter considers relevant, including whether the proposal is supported or objected to.

All submissions must state the name and address of the person making the submission and will be treated as public documents. Written submissions will be accepted by post in instances where internet access is not available. Written submission must be accompanied by a completed and signed submissions coversheet. Please call (03) 8392 5120 to request the coversheet.

Can I make a presentation at the Public Hearing?

You can also make a verbal presentation at the Public Hearing to be held by the Advisory Committee. If you

would like to make a presentation at the Public Hearing, you must make a written submission and complete the relevant section of the online form by **5pm Friday 6 July 2018**. Further details regarding the Public Hearing will be made available after the exhibition period has finished and once scheduling has been finalised.

Where can I get more information?

More information on both projects including a planning report, background documents and amendment documentation can be found online at www.planning.vic.gov.au/regional-parks. Hard copies of this information is also available for viewing at:

- **City of Casey Customer Service Centre**
Bunjil Place, 2 Patrick Northeast Drive, Narre Warren
- **City of Casey Customer Service Centre**
Cranbourne Park Shopping Centre
Shop 156, South Gippsland Highway, Cranbourne

What are the next steps?

The Minister for Planning will consider the recommendations of the Advisory Committee and will make the final decision on the proposed changes to the planning provisions for each project.

Contact information

If you have further questions about the proposed land acquisition and compensation process or require translation services, please contact Michelle Ballentine, Director Land Management at metro.parkland@delwp.vic.gov.au or on (03) 9637 8014. The project team responsible for land acquisition is available during business hours to respond to your questions and concerns.

If you have further questions about the proposed Clyde Park Sports Precinct, contact Casey City Council on (03) 9705 5200 or cityplanning@casey.vic.gov.au.

If you have questions about the Advisory Committee process, contact Planning Panels Victoria at planning.panels@delwp.vic.gov.au or on (03) 8392 5120.

All other questions should be directed to the Government Land Planning Service on (03) 8683 0950 or email regional.parks@delwp.vic.gov.au.

© The State of Victoria Department of Environment, Land, Water and Planning 2018



This work is licensed under a Creative Commons Attribution 4.0 International licence. You are free to re-use the work under that licence, on the condition that you credit the State of Victoria as author. The licence does not apply to any images, photographs or branding, including the Victorian Coat of Arms, the Victorian Government logo and the Department of Environment, Land, Water and Planning (DELWP) logo. To view a copy of this licence, visit <http://creativecommons.org/licenses/by/4.0/>

Printed by the Department of Environment, Land, Water and Planning

ISBN 978-1-76077-062-4 (Print)

Disclaimer

This publication may be of assistance to you but the State of Victoria and its employees do not guarantee that the publication is without flaw of any kind or is wholly appropriate for your particular purposes and therefore disclaims all liability for any error, loss or other consequence which may arise from you relying on any information in this publication.

Accessibility

If you would like to receive this publication in an alternative format, please telephone the DELWP Customer Service Centre on 136 186, email customer.service@delwp.vic.gov.au or via the National Relay Service on 133 677 www.relayservice.com.au. This document is also available on the internet at www.delwp.vic.gov.au.