











LEGEND

-  SL01 RAISED LAWN
-  SL02 GARDEN BEDS
-  PL01 200L TREE
-  PV01 ASPHALT PAVING
-  PV02 BLUESTONE COBBLE PAVING
-  PV03 GRANITE PAVING
-  PV04 BLUE STONE COBBLE ROADWAY
-  PV05 BLUE STONE KERBSTONE INLAYS IN ROADWAY
-  ST01 CHARCOAL COLOURED INSITU CONCRETE STAIRS
-  WL01 CHARCOAL COLOURED INSITU CONCRETE WALLS



REFERENCE MAP

NORTH

NOTES

- DO NOT SCALE DRAWINGS. WRITTEN DIMENSIONS GOVERN.
- ALL DIMENSIONS ARE IN MILLIMETRES UNLESS NOTED OTHERWISE.
- ALL DIMENSIONS SHALL BE VERIFIED ON SITE BEFORE PROCEEDING WITH THE WORK. HASSELL SHALL BE NOTIFIED IN WRITING OF ANY DISCREPANCIES.
- THIS DRAWING MUST BE READ IN CONJUNCTION WITH ALL RELEVANT CONTRACTS, SPECIFICATIONS AND DRAWINGS.

© COPYRIGHT OF THIS DRAWING IS VESTED IN HASSELL LTD. 2015 HASSELL LTD.

THIS DRAWING IS AN UNCONTROLLED COPY. UNLESS NOTED OTHERWISE.

REV	DESCRIPTION	DATE	REV	DESCRIPTION	DATE

REV	DESCRIPTION	DATE
01	MINOR PAVING AMENDMENTS	20.10.2015

CONSULTANT
 HASSELL LIMITED ACN 007 711 436
 61 LITTLE COLLINS STREET
 MELBOURNE VIC 3000 AUSTRALIA
 MELBOURNE@HASSELLSTUDIO.COM
 T 61 3 8102 3000 F 61 3 8102 3031

HASSELL

PROJECT
 BALLARAT STATION PRECINCT

DRAWING TITLE
 LANDSCAPE PLAN

STATUS
 FOR INFORMATION

SCALE @ A1	DRAWN	CO-ORD	REVIEWED	APPROVED
1:500	JN		MM	

PROJECT NUMBER	DRAWING NUMBER	REV
011518	L-SK-01	01