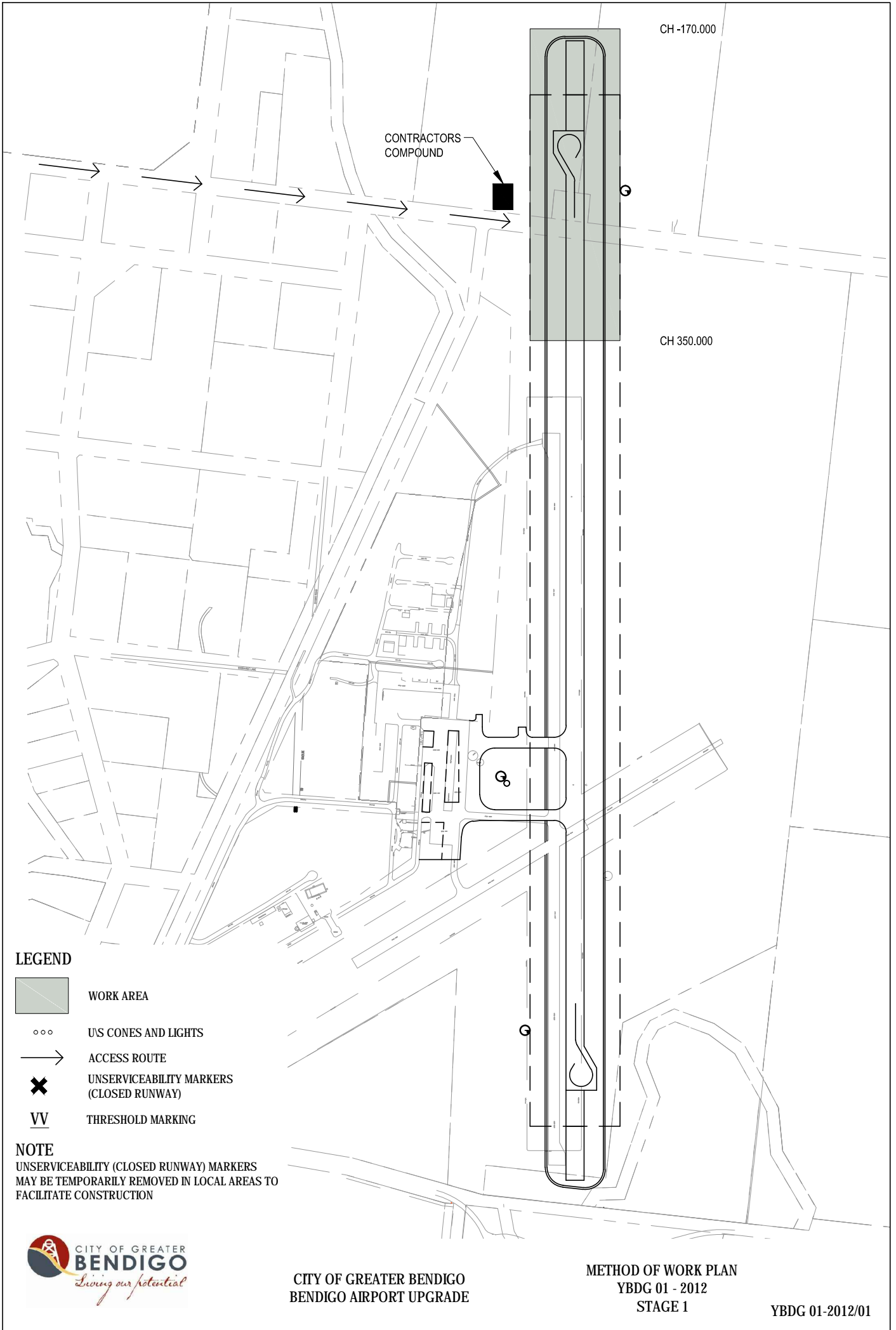







21 Sep 2011 12:00 PM F:\multi\217099.002\CADD\DRGS\CIV\FIGURES\217099-002-MOWP-C-001.dwg



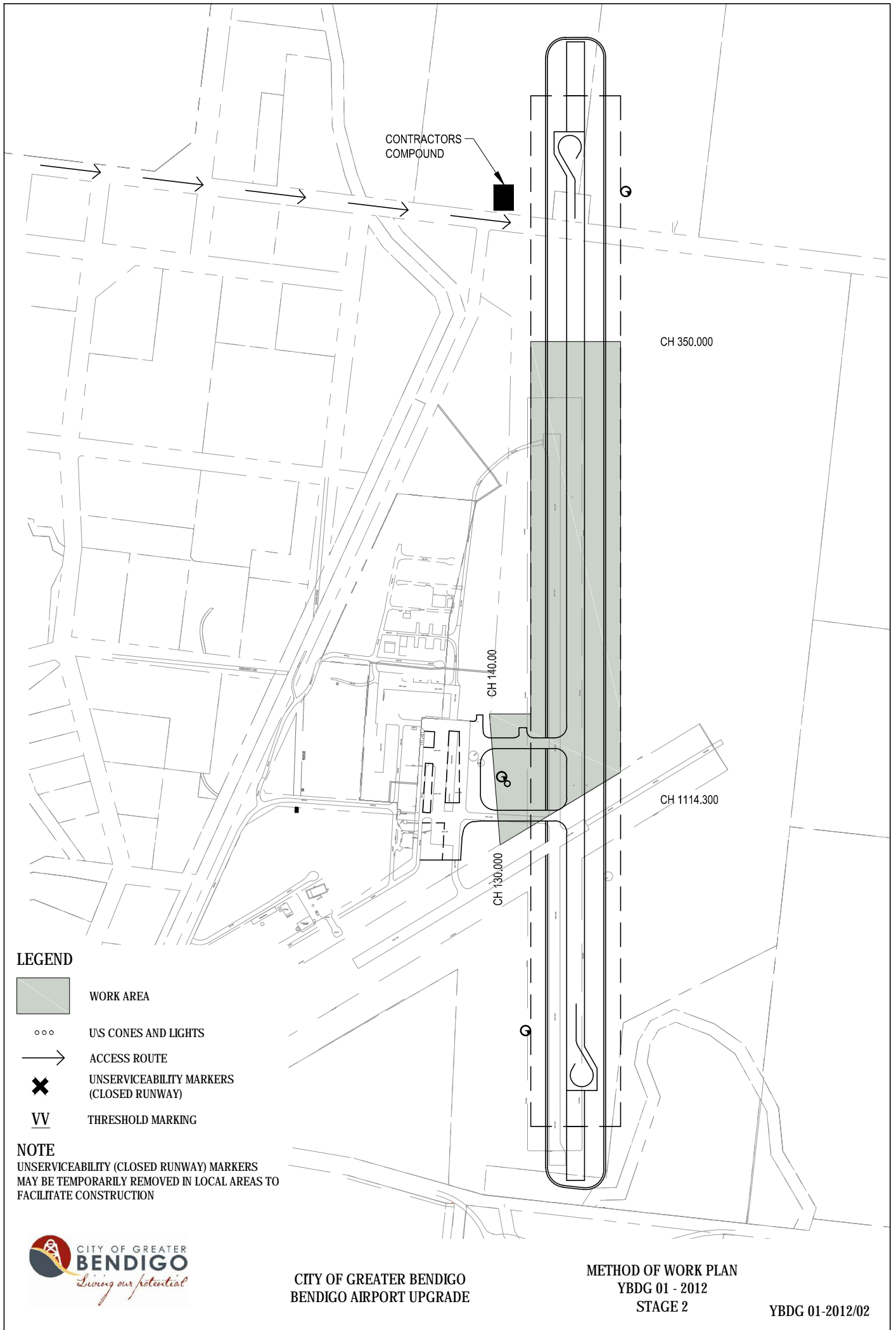
LEGEND

-  WORK AREA
-  US CONES AND LIGHTS
-  ACCESS ROUTE
-  UNSERVICEABILITY MARKERS (CLOSED RUNWAY)
-  THRESHOLD MARKING






NOTE

UNSERVICEABILITY (CLOSED RUNWAY) MARKERS MAY BE TEMPORARILY REMOVED IN LOCAL AREAS TO FACILITATE CONSTRUCTION





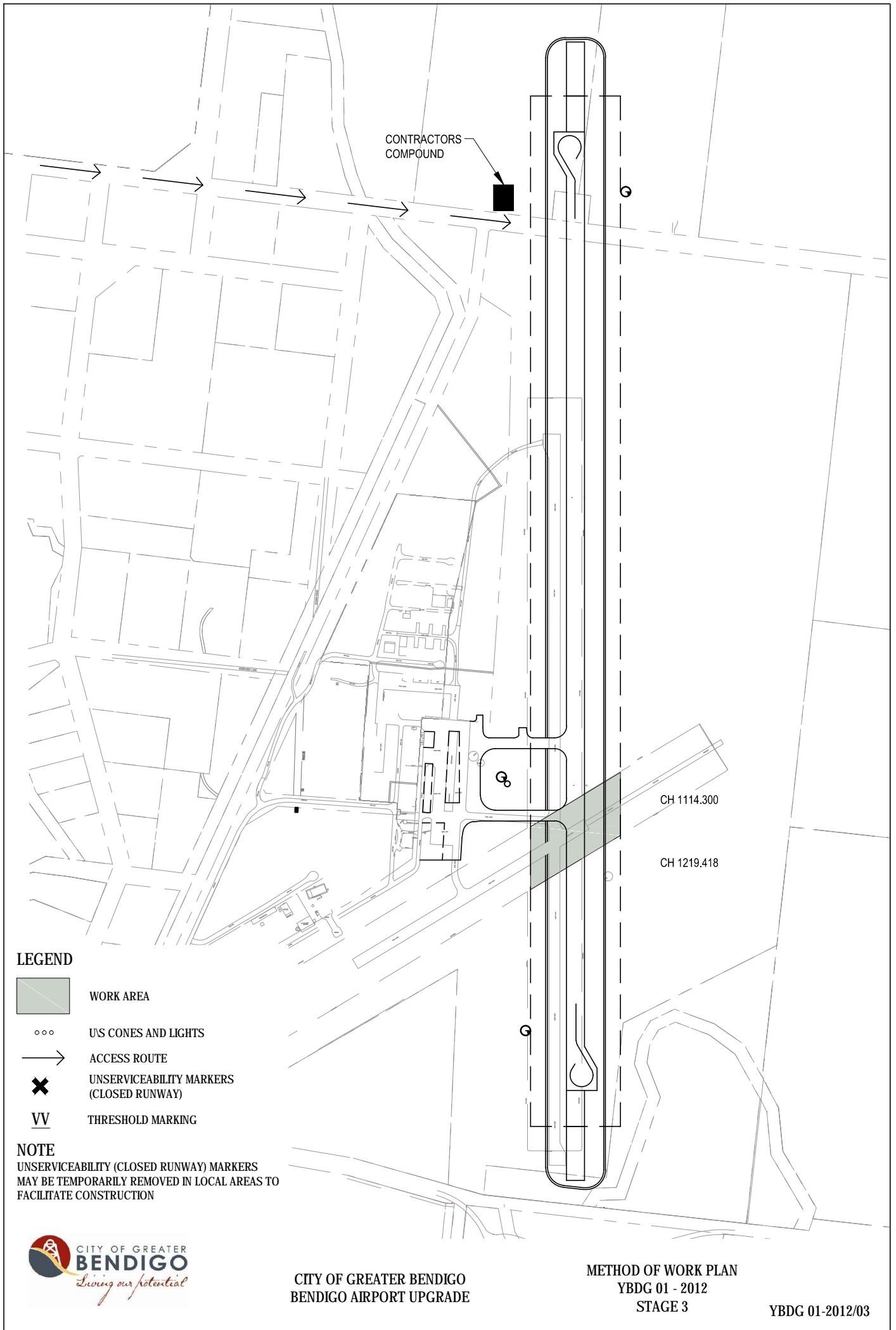
LEGEND

-  WORK AREA
-  U/S CONES AND LIGHTS
-  ACCESS ROUTE
-  UNSERVICEABILITY MARKERS (CLOSED RUNWAY)
-  THRESHOLD MARKING






NOTE

UNSERVICEABILITY (CLOSED RUNWAY) MARKERS MAY BE TEMPORARILY REMOVED IN LOCAL AREAS TO FACILITATE CONSTRUCTION





LEGEND

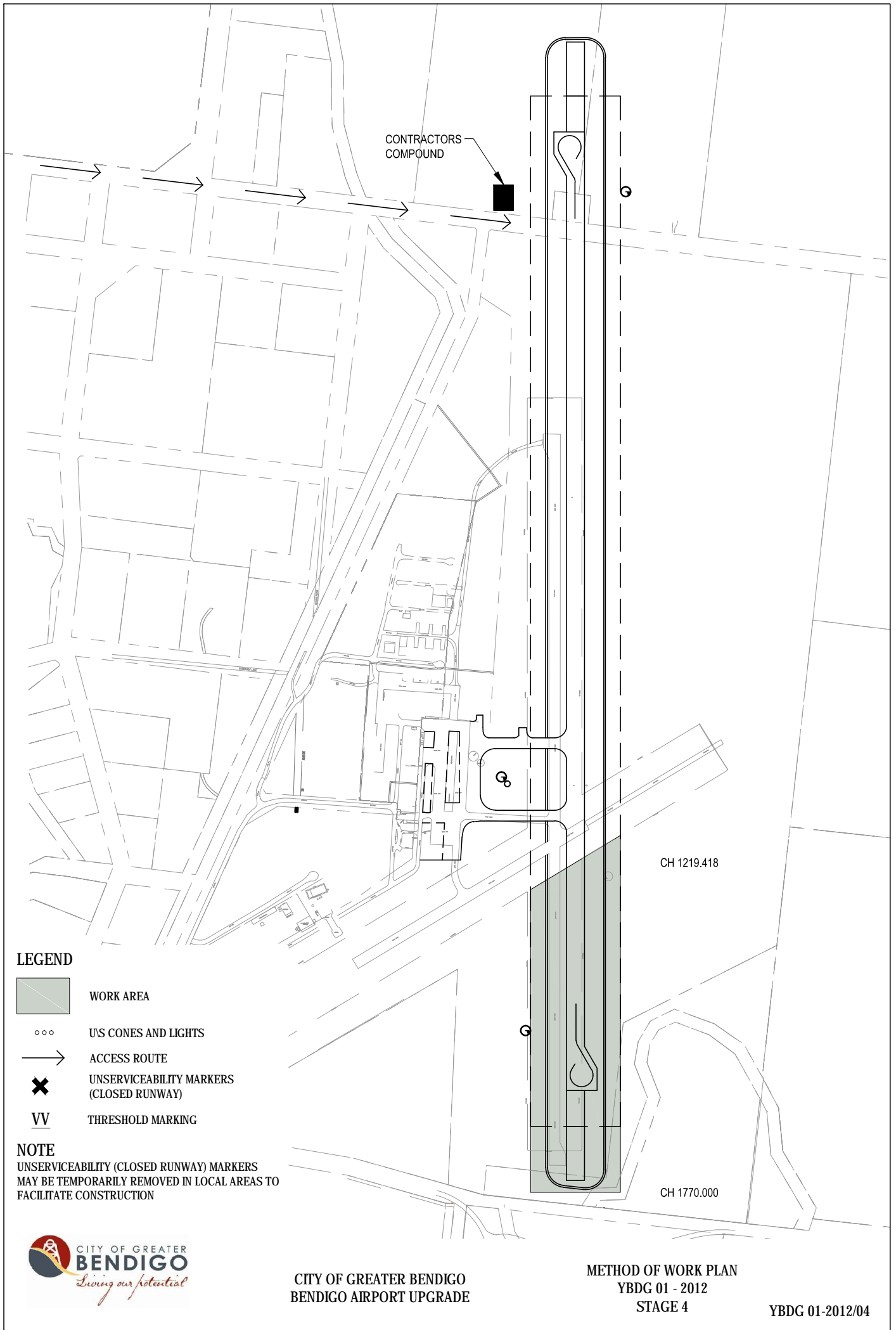
-  WORK AREA
-  U/S CONES AND LIGHTS
-  ACCESS ROUTE
-  UNSERVICEABILITY MARKERS (CLOSED RUNWAY)
-  THRESHOLD MARKING

NOTE






UNSERVICEABILITY (CLOSED RUNWAY) MARKERS MAY BE TEMPORARILY REMOVED IN LOCAL AREAS TO FACILITATE CONSTRUCTION



21 Sep 2011 12:01 PM F:\multi\217099.002\CADD\DRGS\CIV\FIGURES\217099-002-MOWP-C-004.dwg



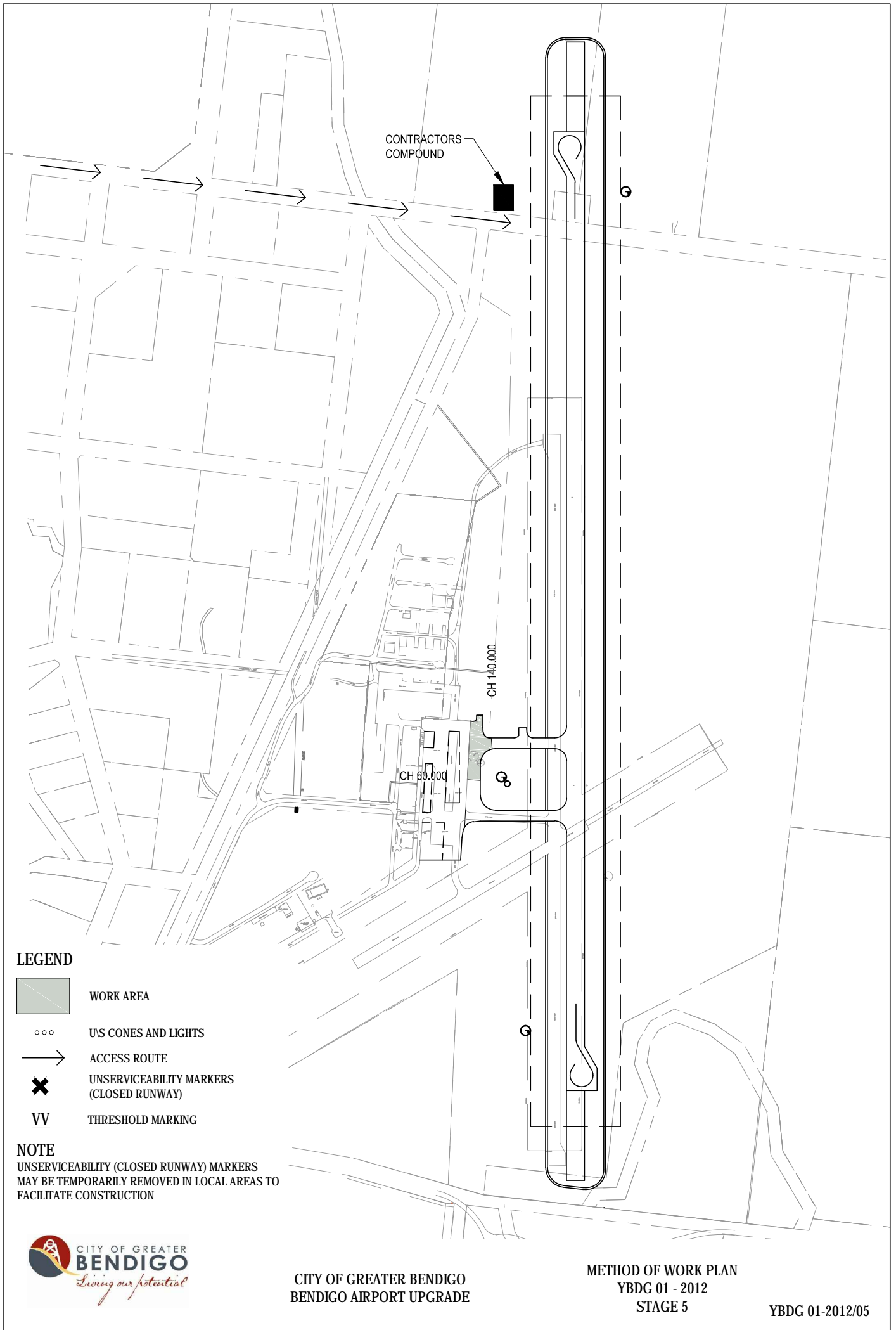
LEGEND

-  WORK AREA
-  U/S CONES AND LIGHTS
-  ACCESS ROUTE
-  UNSERVICEABILITY MARKERS (CLOSED RUNWAY)
-  THRESHOLD MARKING






NOTE

UNSERVICEABILITY (CLOSED RUNWAY) MARKERS MAY BE TEMPORARILY REMOVED IN LOCAL AREAS TO FACILITATE CONSTRUCTION





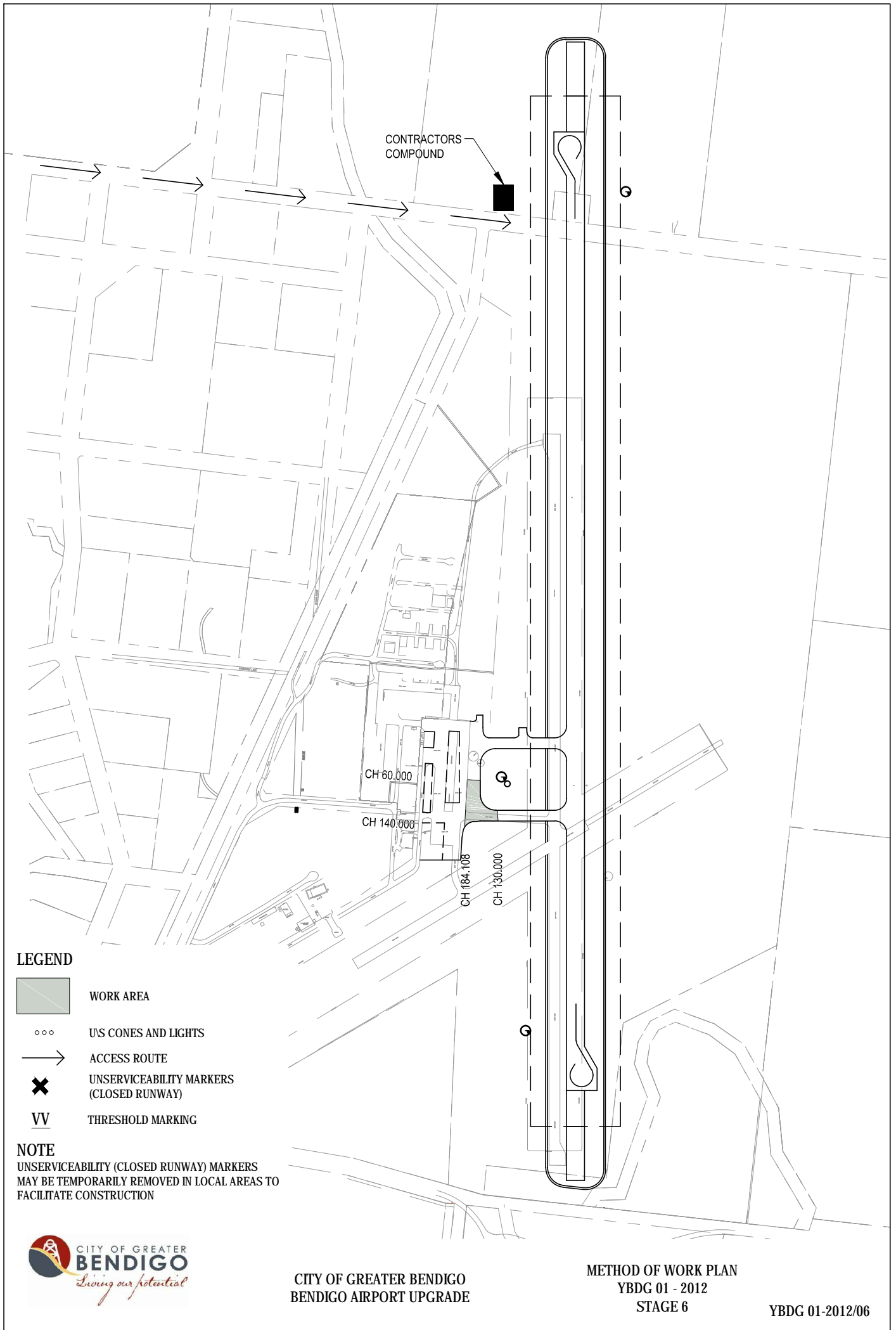
LEGEND

-  WORK AREA
-  US CONES AND LIGHTS
-  ACCESS ROUTE
-  UNSERVICEABILITY MARKERS (CLOSED RUNWAY)
-  THRESHOLD MARKING






NOTE

UNSERVICEABILITY (CLOSED RUNWAY) MARKERS MAY BE TEMPORARILY REMOVED IN LOCAL AREAS TO FACILITATE CONSTRUCTION





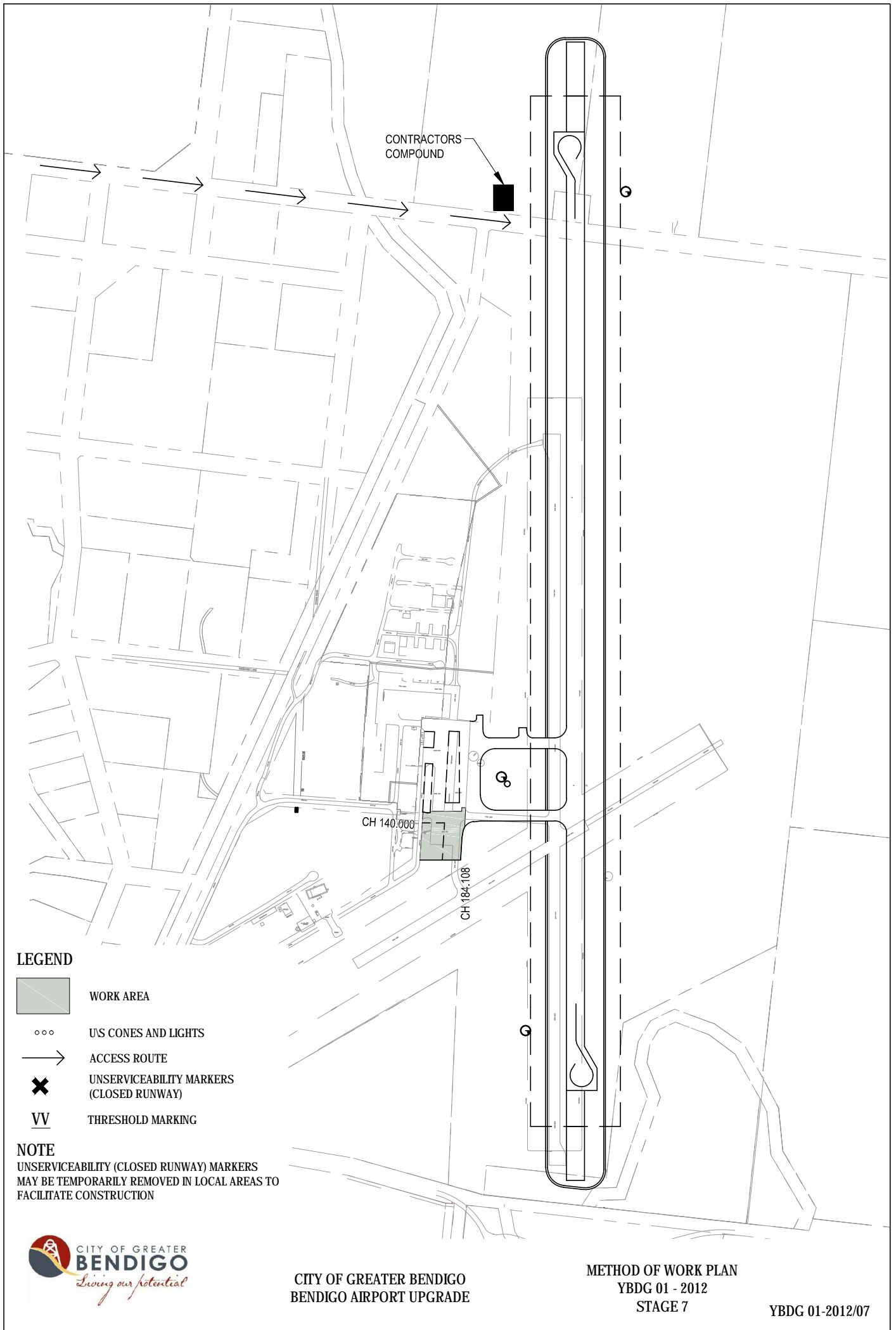
LEGEND

-  WORK AREA
-  U/S CONES AND LIGHTS
-  ACCESS ROUTE
-  UNSERVICEABILITY MARKERS (CLOSED RUNWAY)
-  THRESHOLD MARKING






NOTE

UNSERVICEABILITY (CLOSED RUNWAY) MARKERS MAY BE TEMPORARILY REMOVED IN LOCAL AREAS TO FACILITATE CONSTRUCTION





LEGEND

-  WORK AREA
-  US CONES AND LIGHTS
-  ACCESS ROUTE
-  UNSERVICEABILITY MARKERS (CLOSED RUNWAY)
-  THRESHOLD MARKING

NOTE

UNSERVICEABILITY (CLOSED RUNWAY) MARKERS MAY BE TEMPORARILY REMOVED IN LOCAL AREAS TO FACILITATE CONSTRUCTION

