Planning Zones: Map 1 of 28

WIN EES Referral

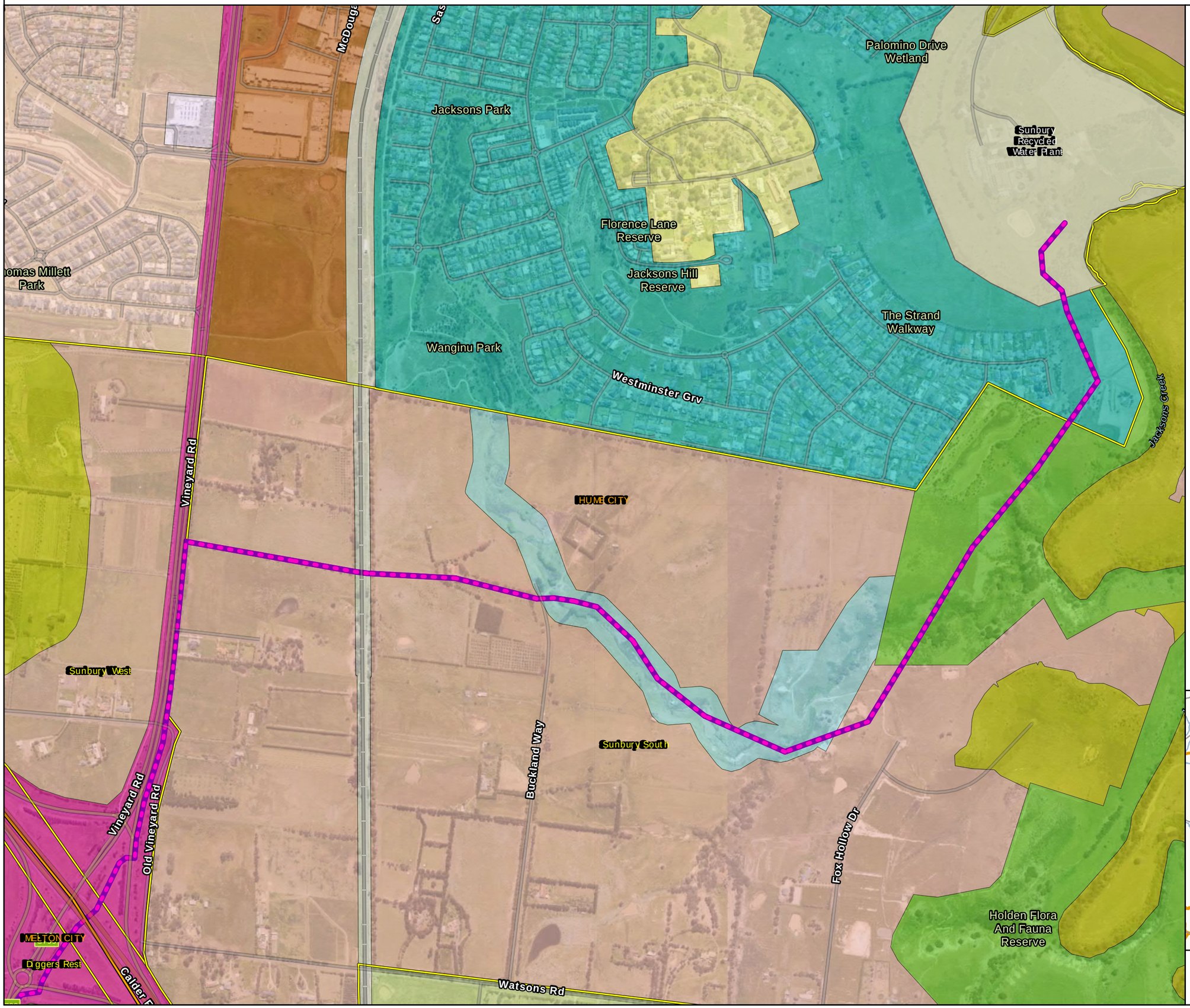

Legend

- S2M Interconnector - Shared alignment
- S2M Interconnector Indicative Assessment Area (Option B)
- S2M Interconnector Indicative Assessment Area (Option A)
- Western Water Recycled Water Plants
- LGA Boundary
- VPA PSP boundary

Planning Zones

- C1Z - Commercial 1 Zone
- CDZ - Comprehensive Development Zone
- GRZ - General Residential Zone
- GWAZ - Green Wedge A Zone
- IN3Z - Industrial 3 Zone
- PCRZ - Public Conservation and Resource Zone
- PUZ1 - Public Use Zone Service and Utility
- PUZ2 - Public Use Zone Education
- PUZ4 - Public Use Zone Transport
- RCZ - Rural Conservation Zone
- RDZ1 - Road Zone Category 1
- UFZ - Urban Floodway Zone
- UGZ - Urban Growth Zone

IS305300

0 250 500

Metres

DATA SOURCES

© Commonwealth of Australia (Geoscience Australia) 2006 Geodata Topo 250k Series 3; Vicmap Data © State of Victoria 2021; CH2M Beca 2021. Aerometrex Metromap 2021

COPYRIGHT: The concepts and information contained in this document are the copyright of Jacobs. Use or copying of the document in whole or in part without the written permission of Jacobs constitutes an infringement of copyright. Jacobs does not warrant that this document is definitive nor free of error and does not accept liability for any loss caused or arising from reliance upon information provided herein.

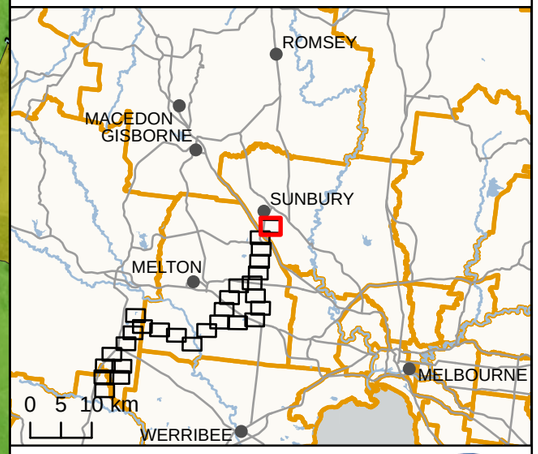

CH2M Beca

Path: J:\IE\Projects\03_Southern\IA314600\WIN\Spatial\ArcPro\IA3146XX_WIN_Working\IA314600_WIN_Working.aprx

Planning Zones: Map 2 of 28

WIN EES Referral

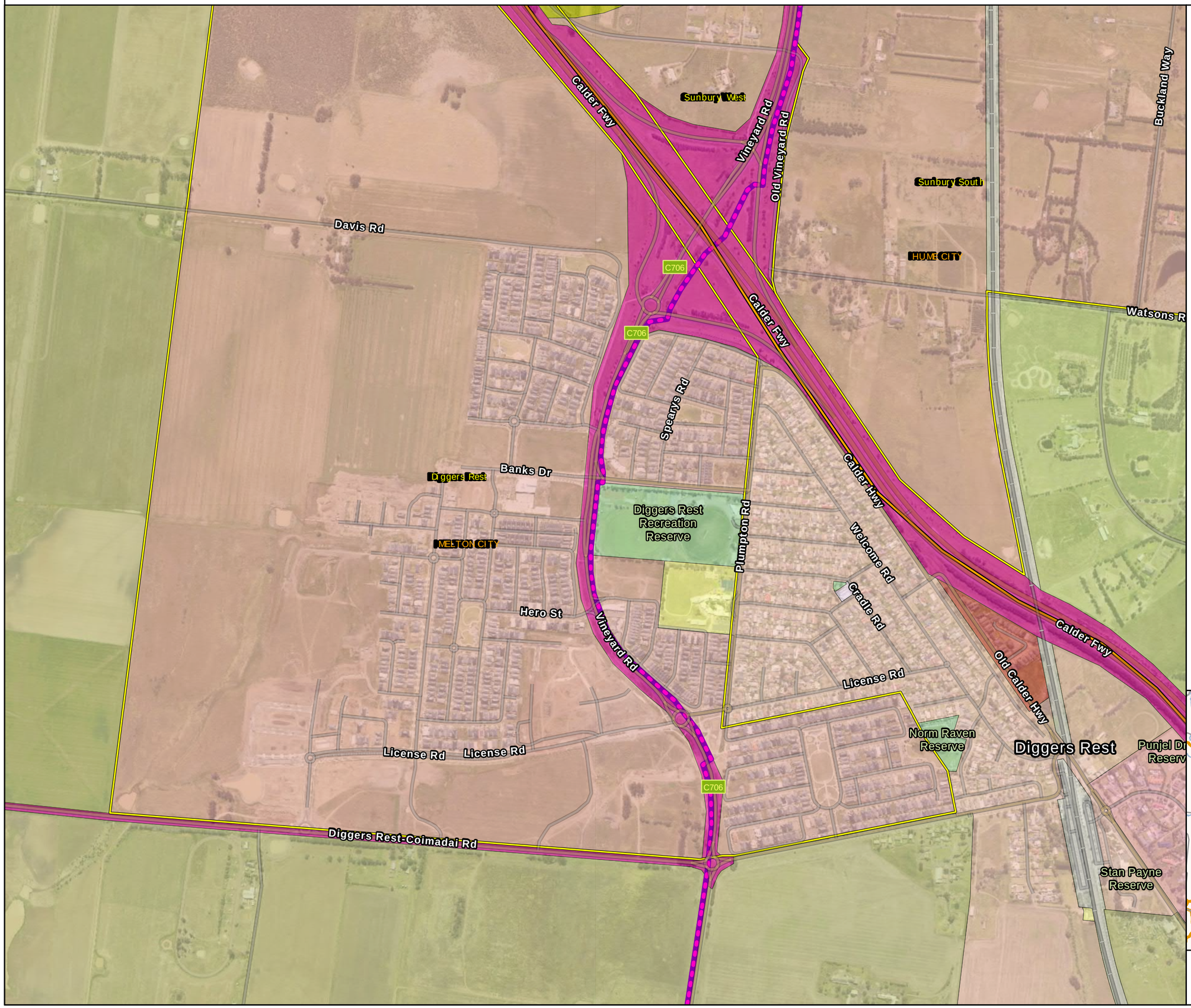

Legend

- S2M Interconnector - Shared alignment
- S2M Interconnector Indicative Assessment Area (Option B)
- S2M Interconnector Indicative Assessment Area (Option A)
- LGA Boundary
- VPA PSP boundary

Planning Zones

- C1Z - Commercial 1 Zone
- GRZ - General Residential Zone
- GWAZ - Green Wedge A Zone
- GWZ - Green Wedge Zone
- MUZ - Mixed Use Zone
- NRZ - Neighbourhood Residential Zone
- PPRZ - Public Park and Recreation Zone
- PUZ1 - Public Use Zone Service and Utility
- PUZ2 - Public Use Zone Education
- PUZ4 - Public Use Zone Transport
- RCZ - Rural Conservation Zone
- RDZ1 - Road Zone Category 1
- UGZ - Urban Growth Zone

IS305300

0 250 500

Metres

DATA SOURCES
© Commonwealth of Australia (Geoscience Australia) 2006 Geodata Topo 250k Series 3; Vicmap Data © State of Victoria 2021; CH2M Beca 2021. Aerometrex Metromap 2021

COPYRIGHT: The concepts and information contained in this document are the copyright of Jacobs. Use or copying of the document in whole or in part without the written permission of Jacobs constitutes an infringement of copyright. Jacobs does not warrant that this document is definitive nor free of error and does not accept liability for any loss caused or arising from reliance upon information provided herein.

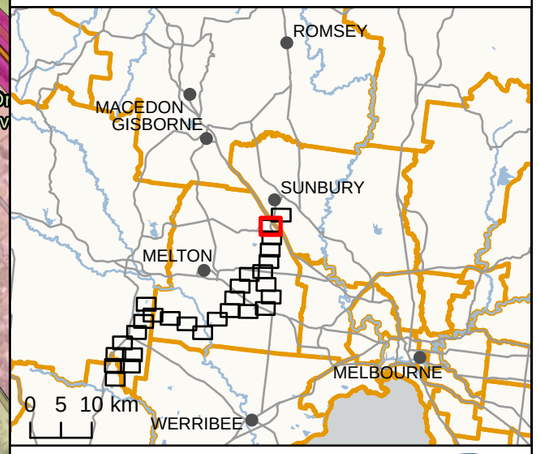

CH2M Beca

Path: J:\IE\Projects\03_Southern\IA314600\WIN\Spatial\ArcPro\IA3146XX_WIN_Working\IA314600_WIN_Working.aprx

Planning Zones: Map 3 of 28

WIN EES Referral

Legend

- S2M Interconnector - Shared alignment
- S2M Interconnector Indicative Assessment Area (Option B)
- S2M Interconnector Indicative Assessment Area (Option A)
- LGA Boundary
- VPA PSP boundary

Planning Zones

- GRZ - General Residential Zone
- GWAZ - Green Wedge A Zone
- GWZ - Green Wedge Zone
- MUZ - Mixed Use Zone
- NRZ - Neighbourhood Residential Zone
- PPRZ - Public Park and Recreation Zone
- PUZ1 - Public Use Zone Service and Utility
- PUZ4 - Public Use Zone Transport
- RDZ1 - Road Zone Category 1
- UGZ - Urban Growth Zone

IS305300

0 250 500

Metres

DATA SOURCES

© Commonwealth of Australia (Geoscience Australia) 2006 Geodata Topo 250k Series 3; Vicmap Data © State of Victoria 2021; CH2M Beca 2021. Aerometrex Metromap 2021

COPYRIGHT: The concepts and information contained in this document are the copyright of Jacobs. Use or copying of the document in whole or in part without the written permission of Jacobs constitutes an infringement of copyright. Jacobs does not warrant that this document is definitive nor free of error and does not accept liability for any loss caused or arising from reliance upon information provided herein.

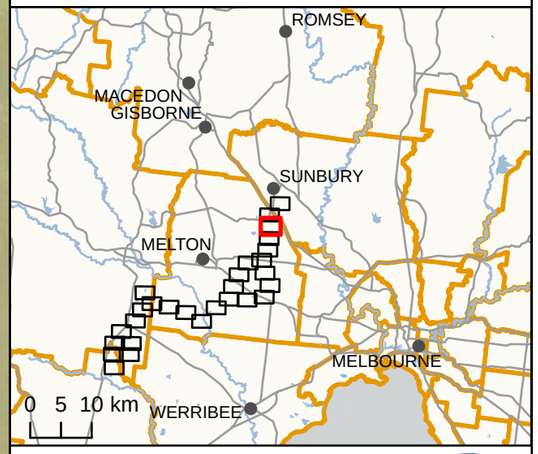

CH2M Beca

Path: J:\IE\Projects\03_Southern\IA314600\WIN\Spatial\ArcPro\IA3146XX_WIN_Working\IA314600_WIN_Working.aprx

Planning Zones: Map 4 of 28

WIN EES Referral

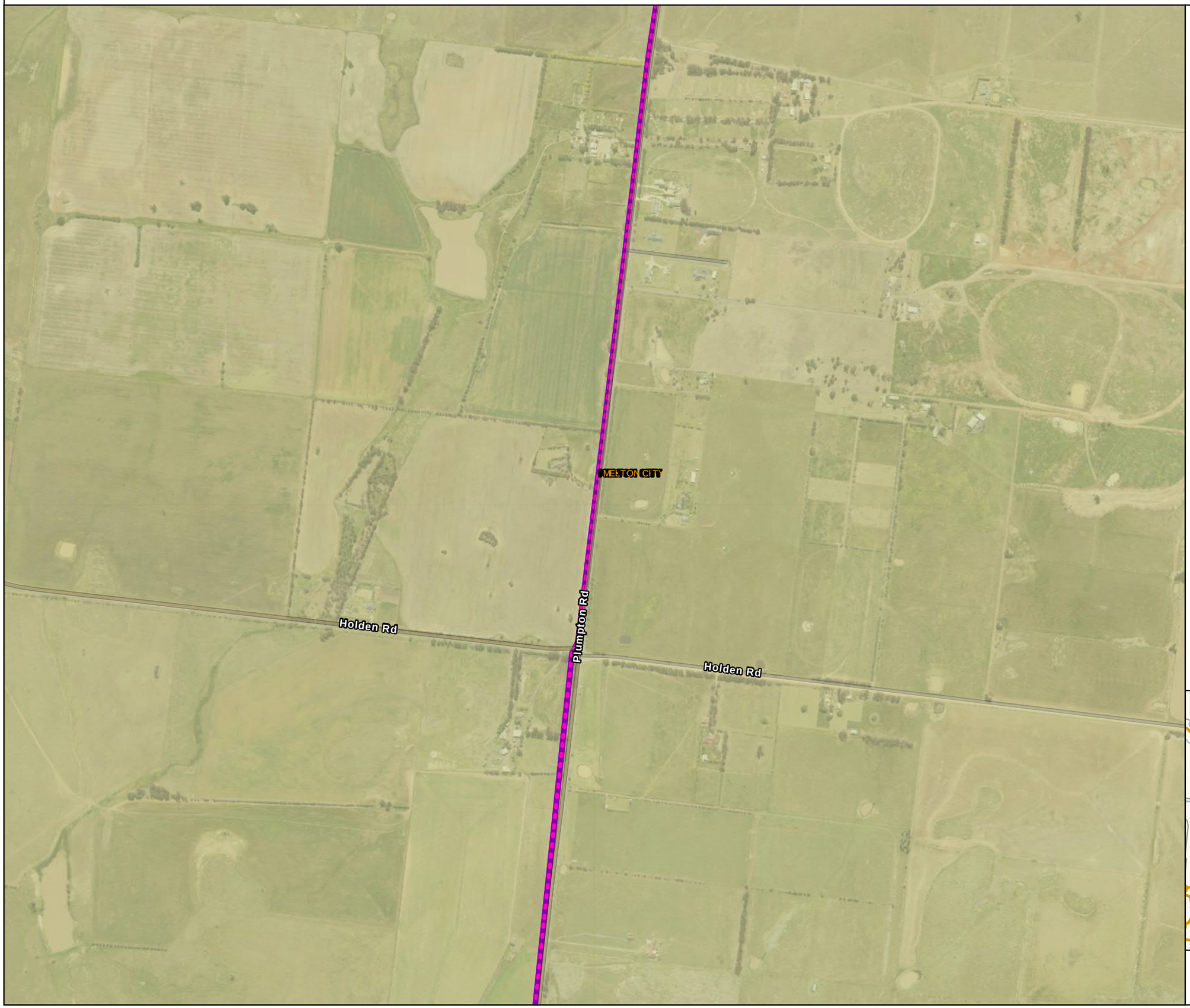

Legend

- S2M Interconnector - Shared alignment
- S2M Interconnector Indicative Assessment Area (Option B)
- S2M Interconnector Indicative Assessment Area (Option A)
- LGA Boundary
- VPA PSP boundary

Planning Zones

- GWZ - Green Wedge Zone

IS305300

0 250 500

Metres

DATA SOURCES

© Commonwealth of Australia (Geoscience Australia) 2006 Geodata Topo 250k Series 3; Vicmap Data © State of Victoria 2021; CH2M Beca 2021. Aerometrex Metromap 2021

COPYRIGHT: The concepts and information contained in this document are the copyright of Jacobs. Use or copying of the document in whole or in part without the written permission of Jacobs constitutes an infringement of copyright. Jacobs does not warrant that this document is definitive nor free of error and does not accept liability for any loss caused or arising from reliance upon information provided herein.

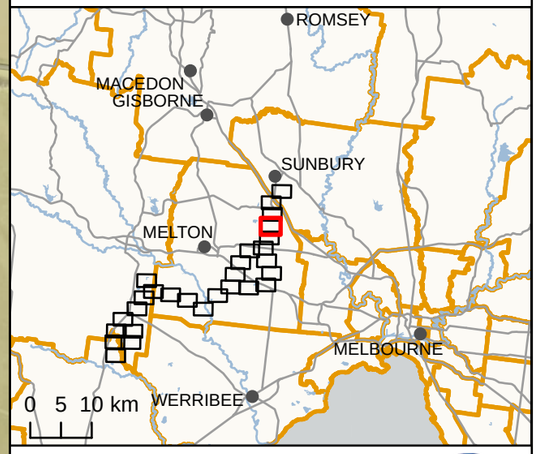

CH2M Beca

Path: J:\IE\Projects\03_Southern\IA314600\WIN\Spatial\ArcPro\IA3146XX_WIN_Working\IA314600_WIN_Working.aprx

Planning Zones: Map 5 of 28

WIN EES Referral

Legend

- S2M Interconnector - Shared alignment
- S2M Interconnector Indicative Assessment Area (Option B)
- S2M Interconnector Indicative Assessment Area (Option A)
- LGA Boundary
- VPA PSP boundary

Planning Zones

- GWZ - Green Wedge Zone

IS305300

0 250 500

Metres

DATA SOURCES

© Commonwealth of Australia (Geoscience Australia) 2006 Geodata Topo 250k Series 3; Vicmap Data © State of Victoria 2021; CH2M Beca 2021. Aerometrex Metromap 2021

COPYRIGHT: The concepts and information contained in this document are the copyright of Jacobs. Use or copying of the document in whole or in part without the written permission of Jacobs constitutes an infringement of copyright. Jacobs does not warrant that this document is definitive nor free of error and does not accept liability for any loss caused or arising from reliance upon information provided herein.

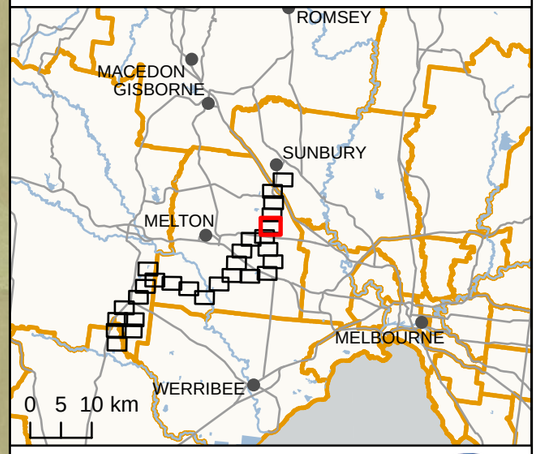

CH2M Beca

Path: J:\IE\Projects\03_Southern\IA314600\WIN\Spatial\ArcPro\IA3146XX_WIN_Working\IA314600_WIN_Working.aprx

Planning Zones: Map 6 of 28

WIN EES Referral

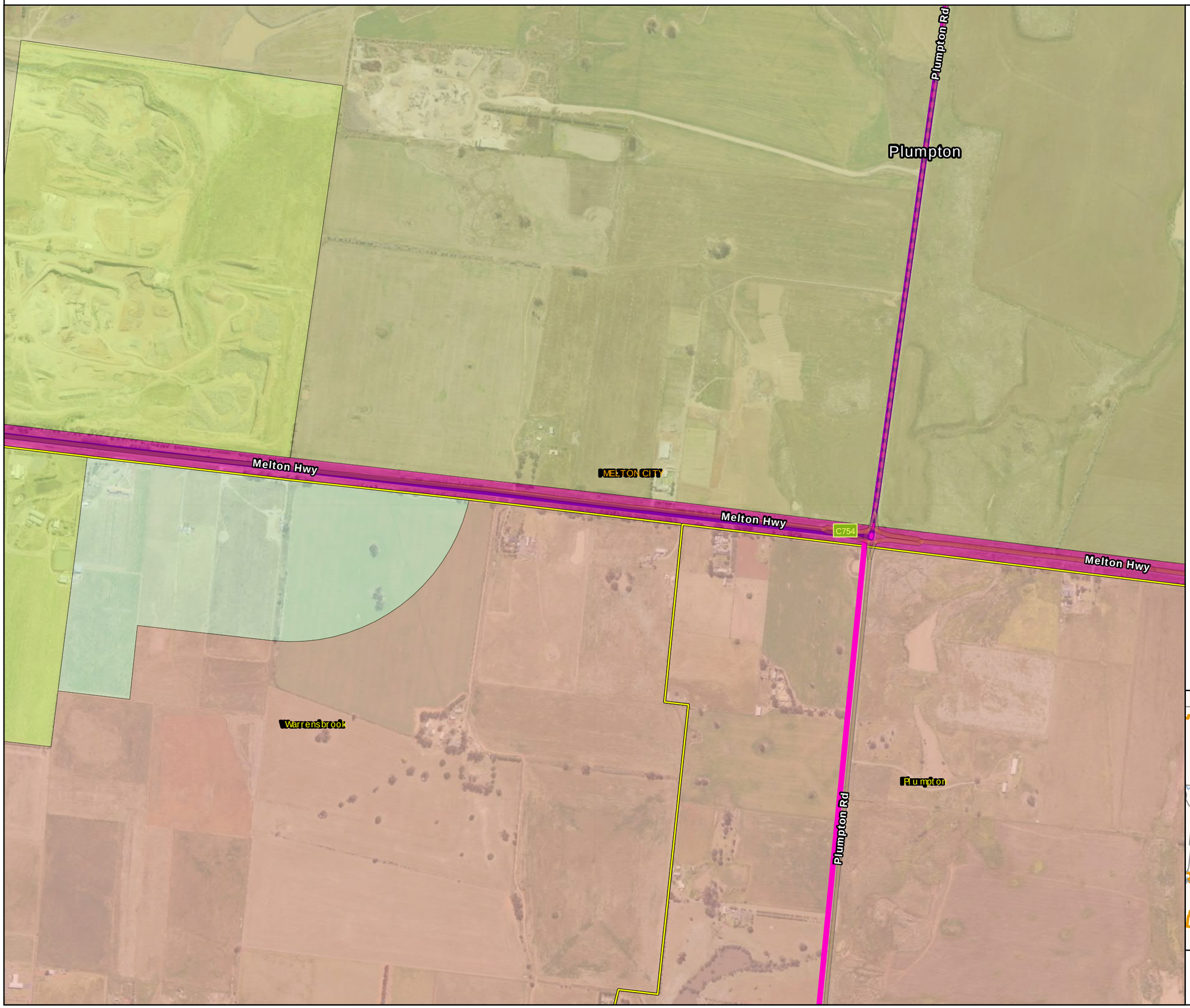

Legend

- S2M Interconnector - Shared alignment
- S2M Interconnector Indicative Assessment Area (Option B)
- S2M Interconnector Indicative Assessment Area (Option A)
- LGA Boundary
- VPA PSP boundary

Planning Zones

- FZ - Farming Zone
- GWZ - Green Wedge Zone
- RDZ1 - Road Zone Category 1
- SUZ - Special Use Zone
- UGZ - Urban Growth Zone

IS305300

0 250 500

Metres

DATA SOURCES

© Commonwealth of Australia (Geoscience Australia) 2006 Geodata Topo 250k Series 3; Vicmap Data © State of Victoria 2021; CH2M Beca 2021. Aerometrex Metromap 2021

COPYRIGHT: The concepts and information contained in this document are the copyright of Jacobs. Use or copying of the document in whole or in part without the written permission of Jacobs constitutes an infringement of copyright. Jacobs does not warrant that this document is definitive nor free of error and does not accept liability for any loss caused or arising from reliance upon information provided herein.

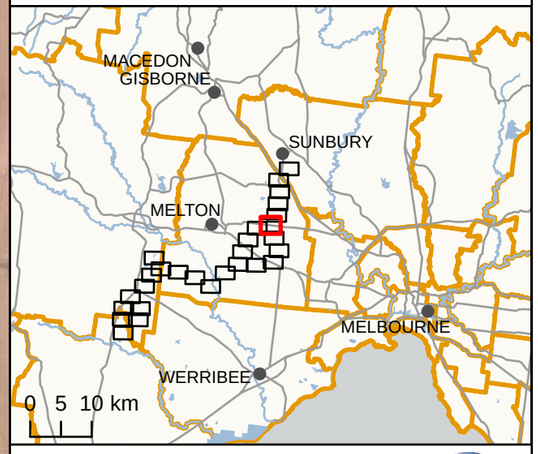

CH2M Beca

Path: J:\IE\Projects\03_Southern\IA314600\WIN\Spatial\ArcPro\IA3146XX_WIN_Working\IA314600_WIN_Working.aprx

Planning Zones: Map 7 of 28

WIN EES Referral

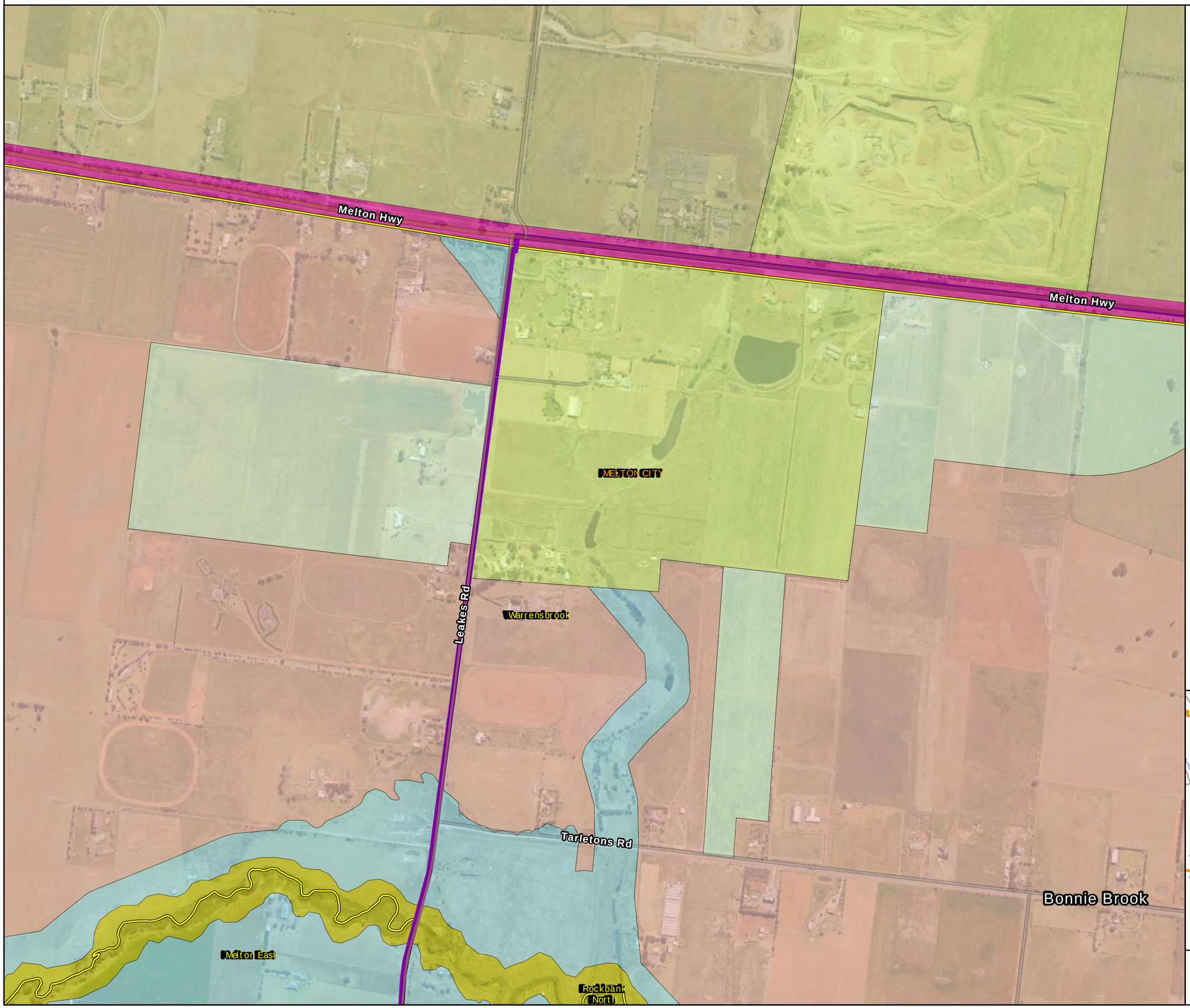

Legend

- S2M Interconnector Indicative Assessment Area (Option A)
- LGA Boundary
- VPA PSP boundary

Planning Zones

- FZ - Farming Zone
- GWZ - Green Wedge Zone
- RCZ - Rural Conservation Zone
- RDZ1 - Road Zone Category 1
- SUZ - Special Use Zone
- UFZ - Urban Floodway Zone
- UGZ - Urban Growth Zone

IS305300

0 250 500

Metres

DATA SOURCES

© Commonwealth of Australia (Geoscience Australia) 2006 Geodata Topo 250k Series 3; Vicmap Data © State of Victoria 2021; CH2M Beca 2021. Aerometrex Metromap 2021

COPYRIGHT: The concepts and information contained in this document are the copyright of Jacobs. Use or copying of the document in whole or in part without the written permission of Jacobs constitutes an infringement of copyright. Jacobs does not warrant that this document is definitive nor free of error and does not accept liability for any loss caused or arising from reliance upon information provided herein.

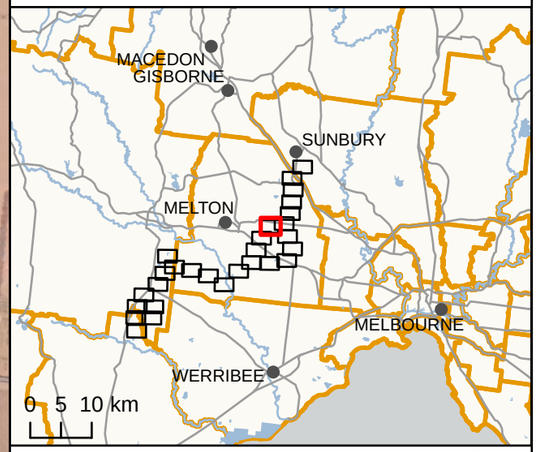

CH2M Beca

Path: J:\IE\Projects\03_Southern\IA314600\WIN\Spatial\ArcPro\IA3146XX_WIN_Working\IA314600_WIN_Working.aprx

Planning Zones: Map 8 of 28

WIN EES Referral

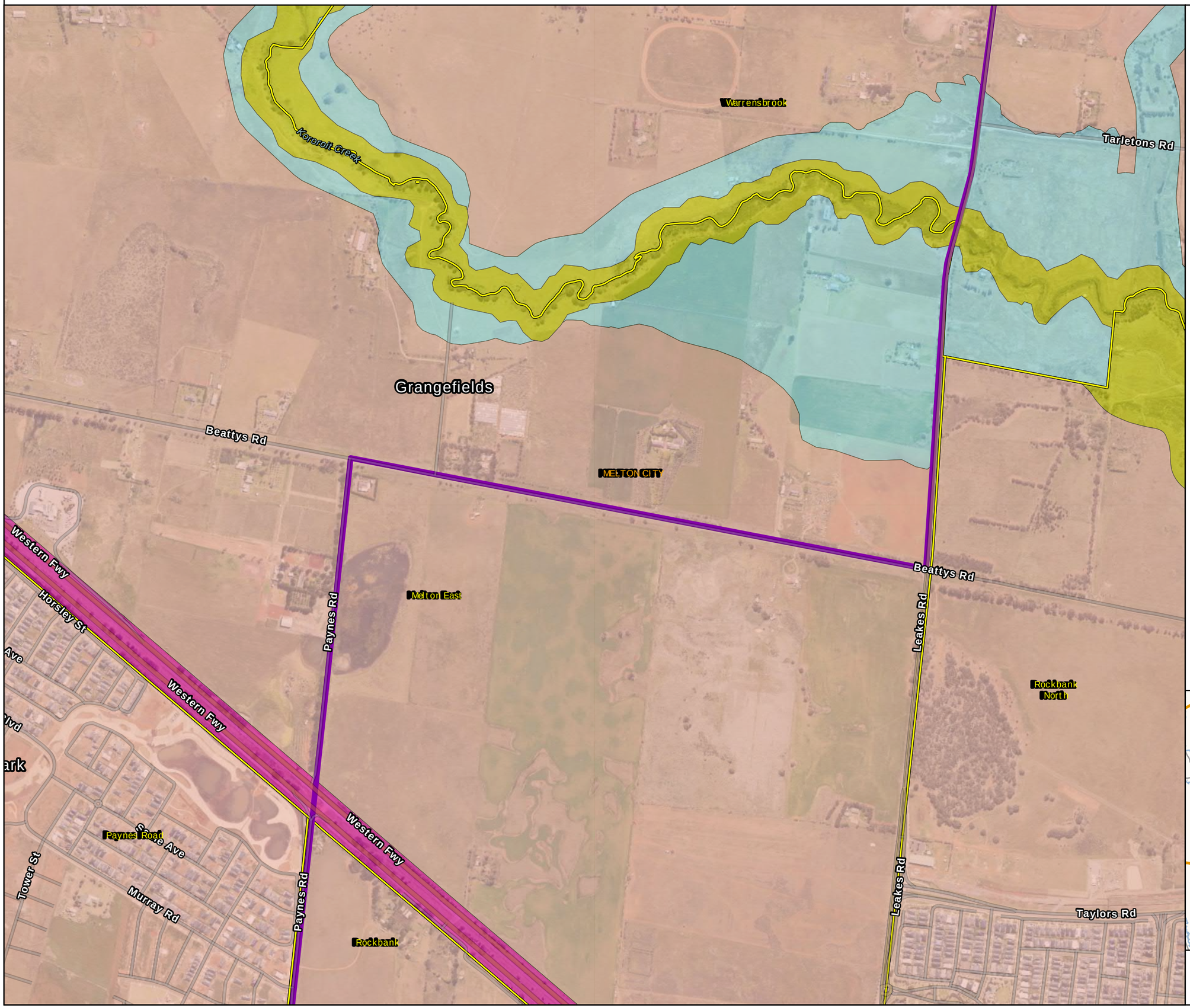

Legend

- S2M Interconnector Indicative Assessment Area (Option A)
- LGA Boundary
- VPA PSP boundary

Planning Zones

- RCZ - Rural Conservation Zone
- RDZ1 - Road Zone Category 1
- UFZ - Urban Floodway Zone
- UGZ - Urban Growth Zone

IS305300

0 250 500

Metres

DATA SOURCES

© Commonwealth of Australia (Geoscience Australia) 2006 Geodata Topo 250k Series 3; Vicmap Data © State of Victoria 2021; CH2M Beca 2021. Aerometrex Metromap 2021

COPYRIGHT: The concepts and information contained in this document are the copyright of Jacobs. Use or copying of the document in whole or in part without the written permission of Jacobs constitutes an infringement of copyright. Jacobs does not warrant that this document is definitive nor free of error and does not accept liability for any loss caused or arising from reliance upon information provided herein.

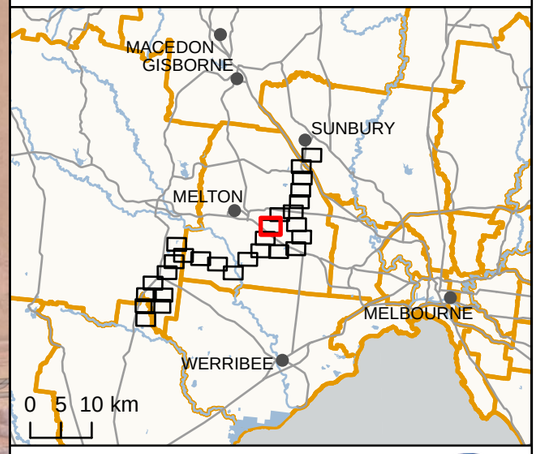

CH2M Beca

Path: J:\IE\Projects\03_Southern\IA314600\WIN\Spatial\ArcPro\IA3146XX_WIN_Working\IA314600_WIN_Working.aprx

Planning Zones: Map 9 of 28

WIN EES Referral

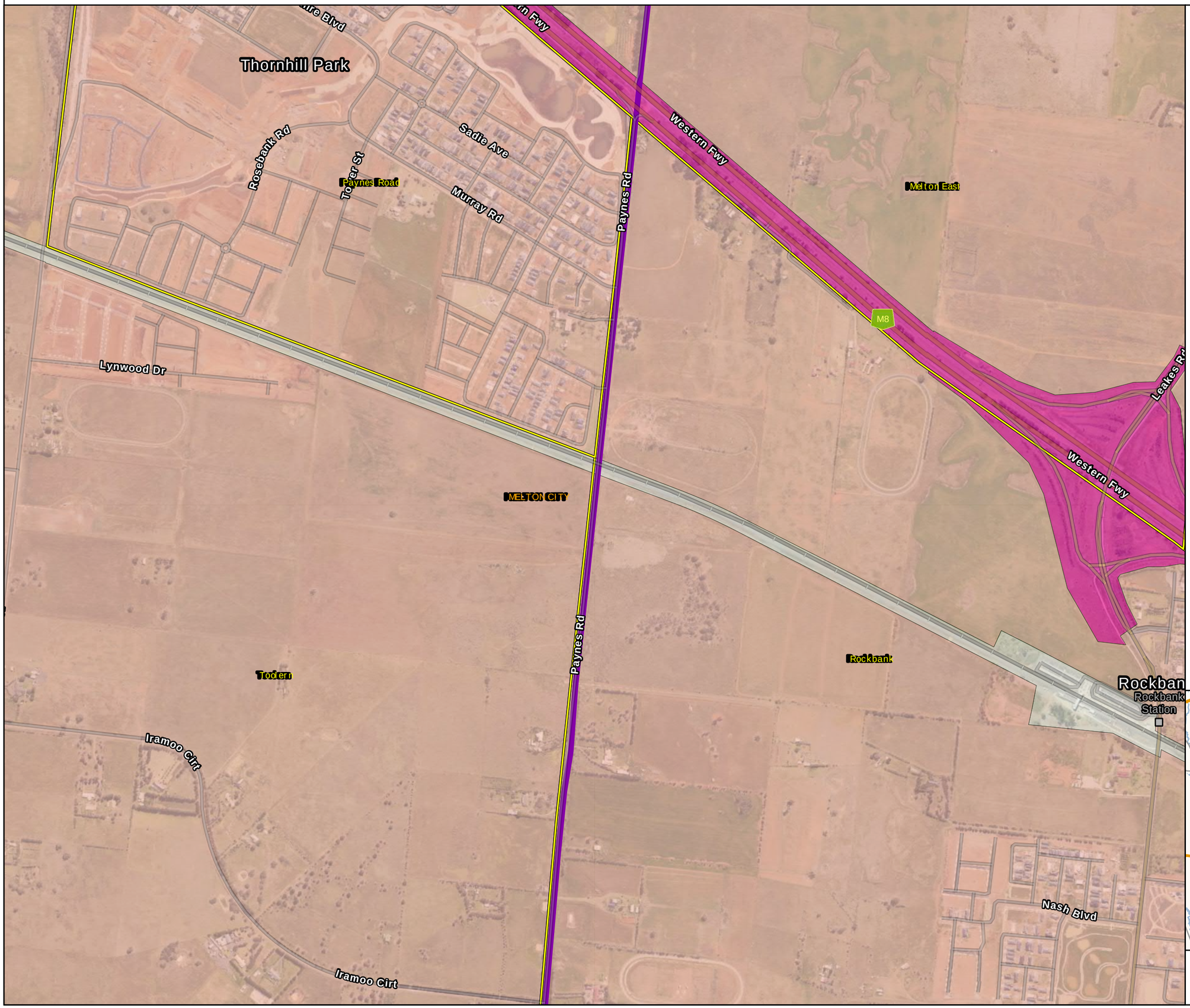

Legend

- S2M Interconnector Indicative Assessment Area (Option A)
- LGA Boundary
- VPA PSP boundary

Planning Zones

- PUZ4 - Public Use Zone Transport
- RDZ1 - Road Zone Category 1
- UGZ - Urban Growth Zone

IS305300

0 250 500

Metres

DATA SOURCES

© Commonwealth of Australia (Geoscience Australia) 2006 Geodata Topo 250k Series 3; Vicmap Data © State of Victoria 2021; CH2M Beca 2021. Aerometrex Metromap 2021

COPYRIGHT: The concepts and information contained in this document are the copyright of Jacobs. Use or copying of the document in whole or in part without the written permission of Jacobs constitutes an infringement of copyright. Jacobs does not warrant that this document is definitive nor free of error and does not accept liability for any loss caused or arising from reliance upon information provided herein.

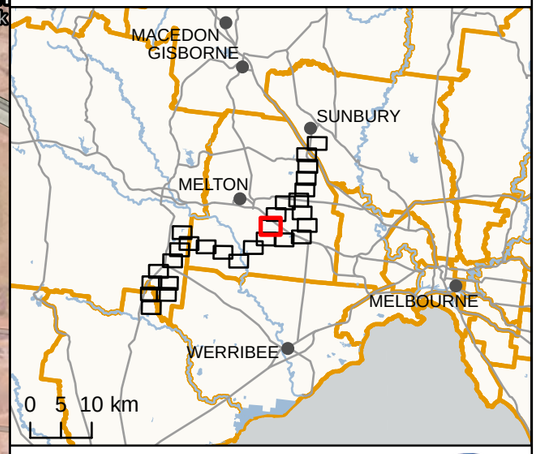

CH2M Beca

Planning Zones: Map 10 of 28

WIN EES Referral

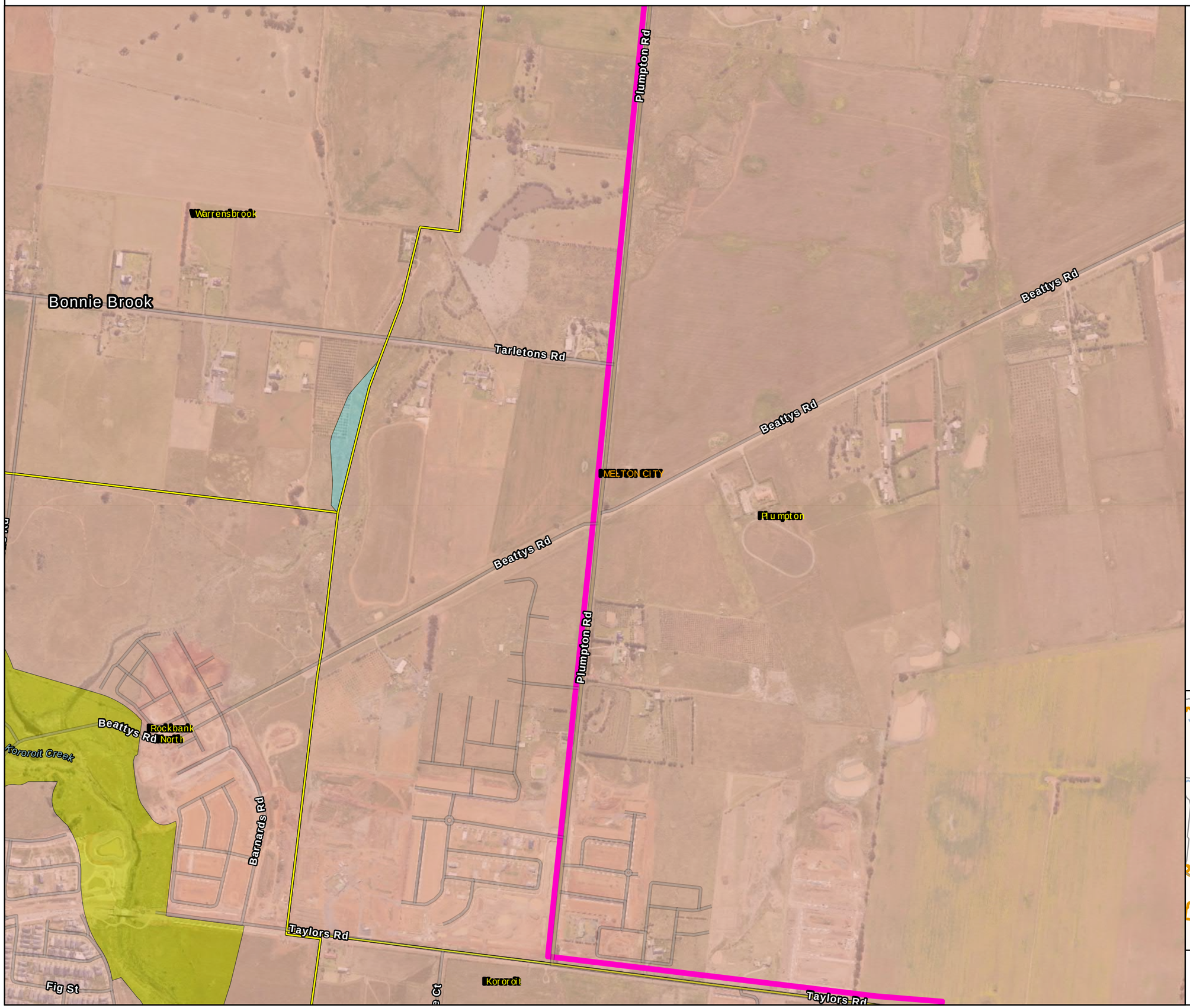

Legend

- S2M Interconnector Indicative Assessment Area (Option B)
- LGA Boundary
- VPA PSP boundary

Planning Zones

- RCZ - Rural Conservation Zone
- UFZ - Urban Floodway Zone
- UGZ - Urban Growth Zone

IS305300

0 250 500

Metres

DATA SOURCES

© Commonwealth of Australia (Geoscience Australia) 2006 Geodata Topo 250k Series 3; Vicmap Data © State of Victoria 2021; CH2M Beca 2021. Aerometrex Metromap 2021

COPYRIGHT: The concepts and information contained in this document are the copyright of Jacobs. Use or copying of the document in whole or in part without the written permission of Jacobs constitutes an infringement of copyright. Jacobs does not warrant that this document is definitive nor free of error and does not accept liability for any loss caused or arising from reliance upon information provided herein.

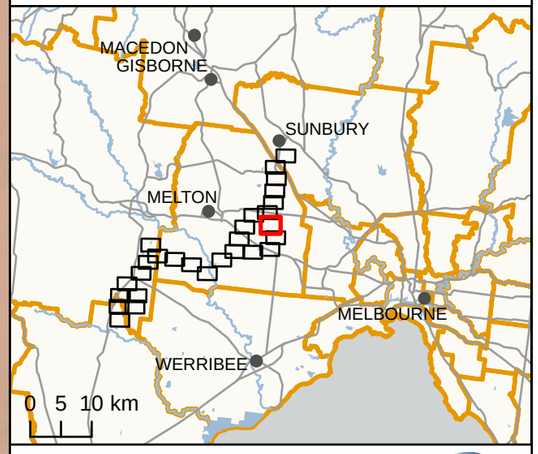

CH2M Beca

Planning Zones: Map 11 of 28

WIN EES Referral

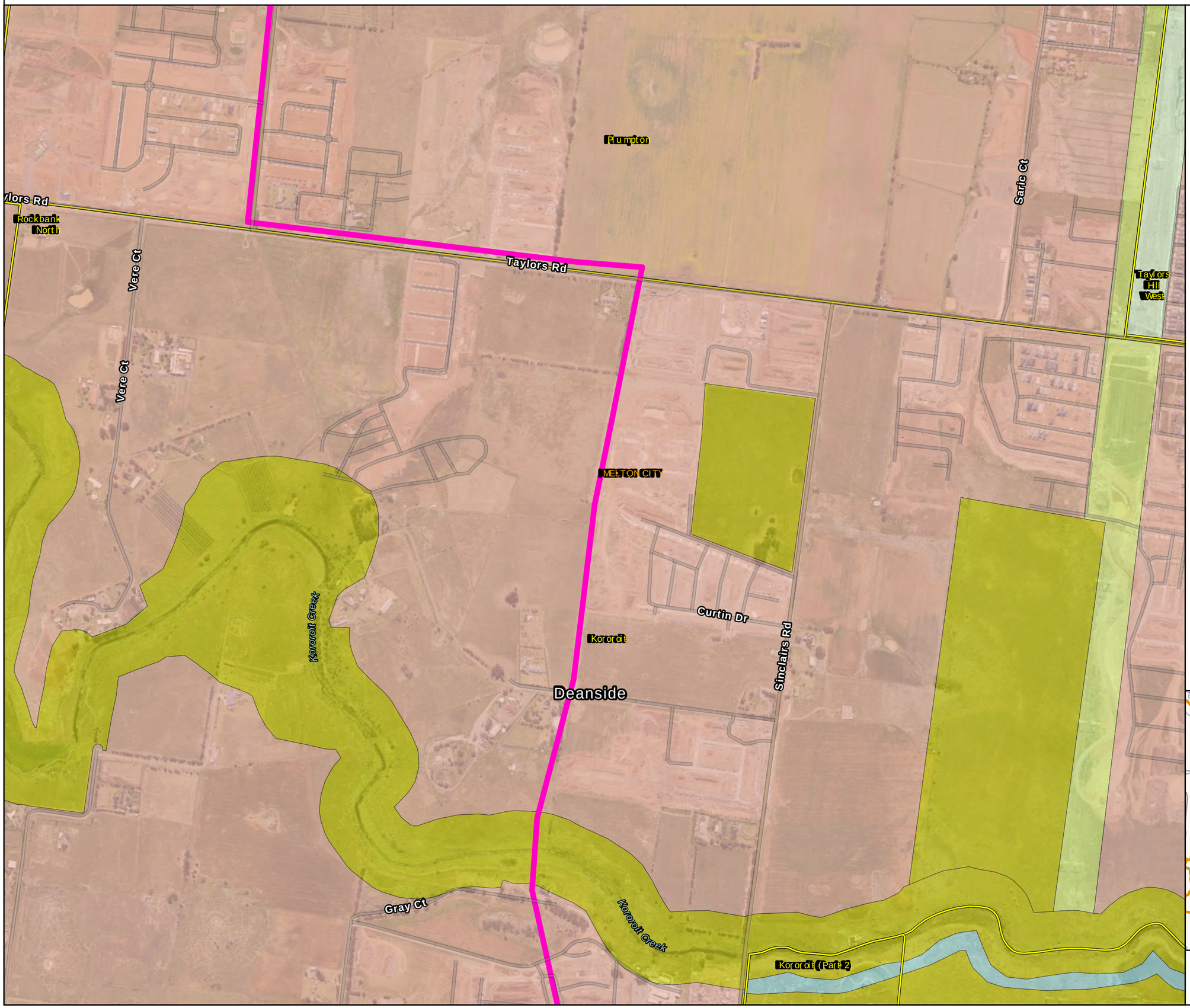

Legend

- S2M Interconnector Indicative Assessment Area (Option B)
- LGA Boundary
- VPA PSP boundary

Planning Zones

- FZ - Farming Zone
- RCZ - Rural Conservation Zone
- SUZ - Special Use Zone
- UFZ - Urban Floodway Zone
- UGZ - Urban Growth Zone

IS305300

0 250 500

Metres

DATA SOURCES

© Commonwealth of Australia (Geoscience Australia) 2006 Geodata Topo 250k Series 3; Vicmap Data © State of Victoria 2021; CH2M Beca 2021. Aerometrex Metromap 2021

COPYRIGHT: The concepts and information contained in this document are the copyright of Jacobs. Use or copying of the document in whole or in part without the written permission of Jacobs constitutes an infringement of copyright. Jacobs does not warrant that this document is definitive nor free of error and does not accept liability for any loss caused or arising from reliance upon information provided herein.

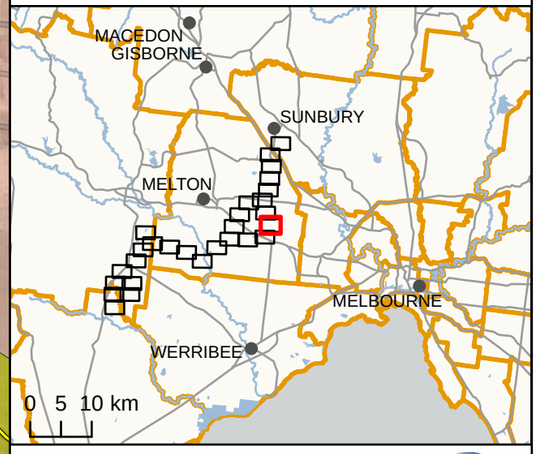

CH2M Beca

Path: J:\IE\Projects\03_Southern\IA314600\WIN\Spatial\ArcPro\IA3146XX_WIN_Working\IA314600_WIN_Working.aprx

Planning Zones: Map 12 of 28

WIN EES Referral

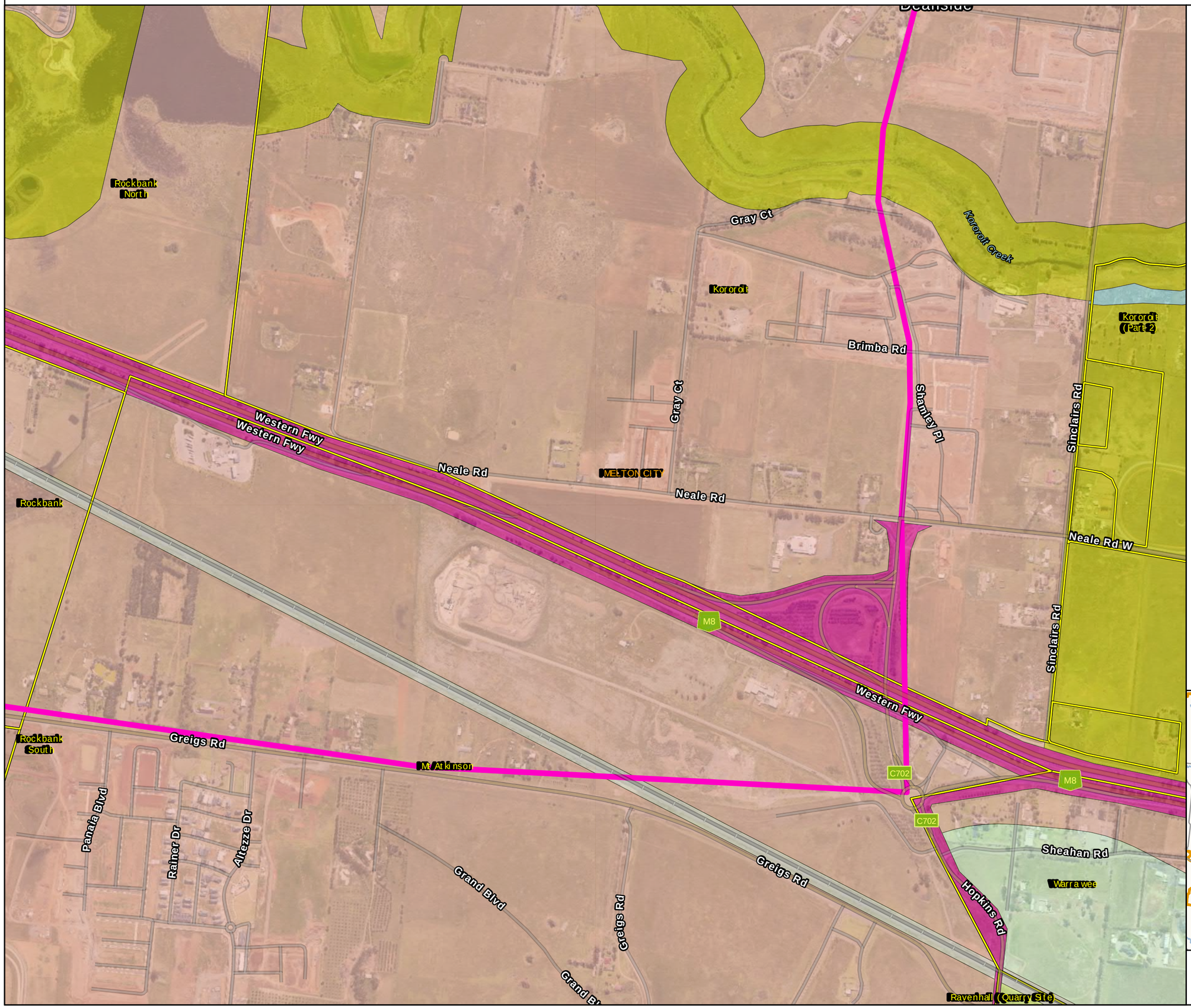

Legend

- S2M Interconnector Indicative Assessment Area (Option B)
- LGA Boundary
- VPA PSP boundary

Planning Zones

- FZ - Farming Zone
- PUZ4 - Public Use Zone Transport
- RCZ - Rural Conservation Zone
- RDZ1 - Road Zone Category 1
- SUZ - Special Use Zone
- UFZ - Urban Floodway Zone
- UGZ - Urban Growth Zone

IS305300

0 250 500

Metres

DATA SOURCES

© Commonwealth of Australia (Geoscience Australia) 2006 Geodata Topo 250k Series 3; Vicmap Data © State of Victoria 2021; CH2M Beca 2021. Aerometrex Metromap 2021

COPYRIGHT: The concepts and information contained in this document are the copyright of Jacobs. Use or copying of the document in whole or in part without the written permission of Jacobs constitutes an infringement of copyright. Jacobs does not warrant that this document is definitive nor free of error and does not accept liability for any loss caused or arising from reliance upon information provided herein.

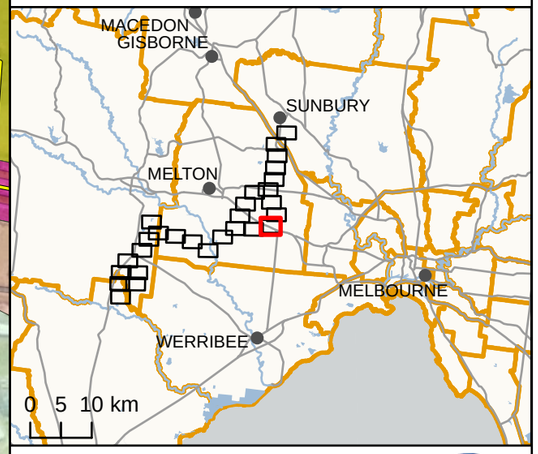

CH2M Beca

Planning Zones: Map 13 of 28

WIN EES Referral

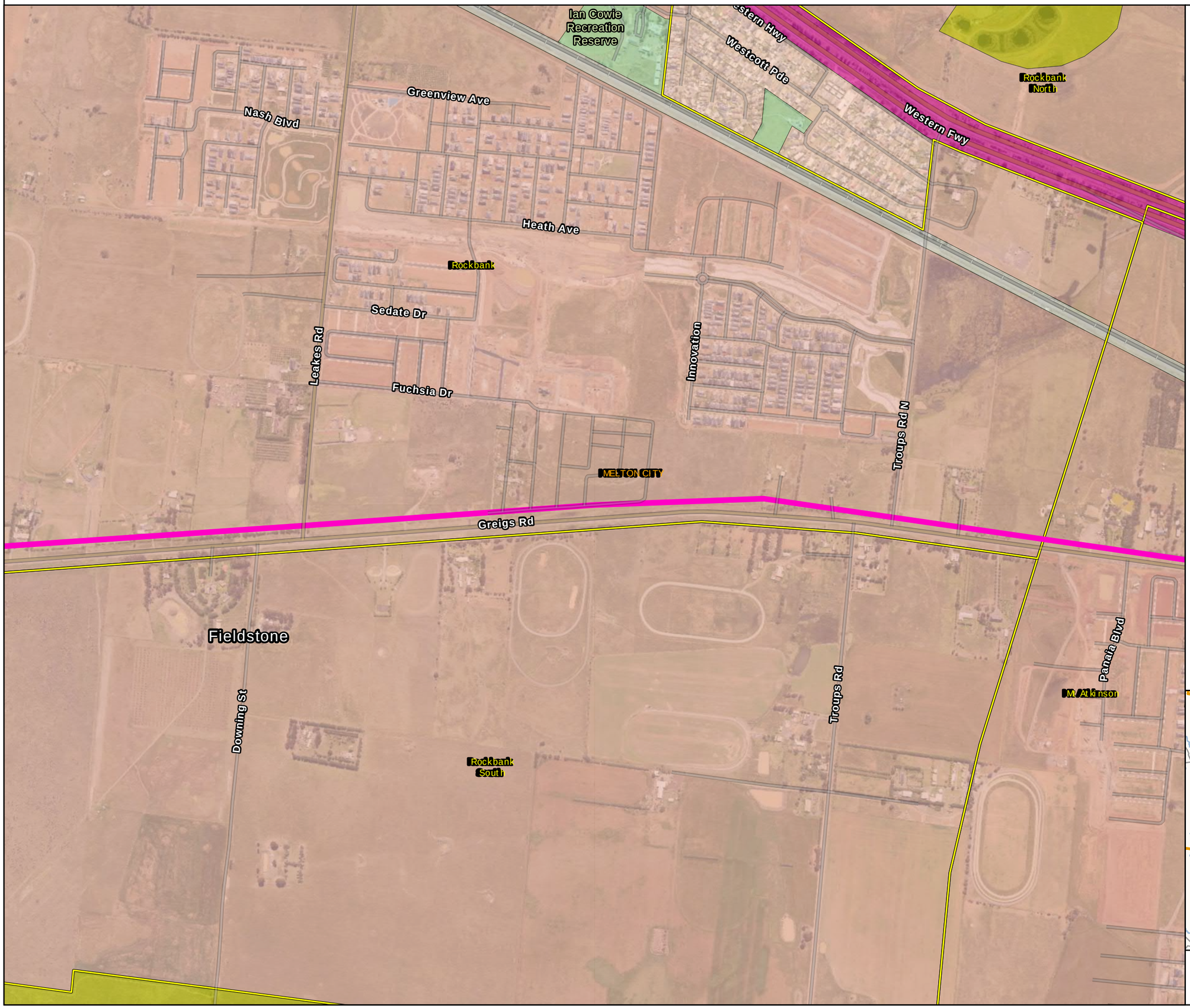

Legend

- S2M Interconnector Indicative Assessment Area (Option B)
- LGA Boundary
- VPA PSP boundary

Planning Zones

- GRZ - General Residential Zone
- PPRZ - Public Park and Recreation Zone
- PUZ4 - Public Use Zone Transport
- RCZ - Rural Conservation Zone
- RDZ1 - Road Zone Category 1
- UGZ - Urban Growth Zone

IS305300

0 250 500

Metres

DATA SOURCES

© Commonwealth of Australia (Geoscience Australia) 2006 Geodata Topo 250k Series 3; Vicmap Data © State of Victoria 2021; CH2M Beca 2021. Aerometrex Metromap 2021

COPYRIGHT: The concepts and information contained in this document are the copyright of Jacobs. Use or copying of the document in whole or in part without the written permission of Jacobs constitutes an infringement of copyright. Jacobs does not warrant that this document is definitive nor free of error and does not accept liability for any loss caused or arising from reliance upon information provided herein.

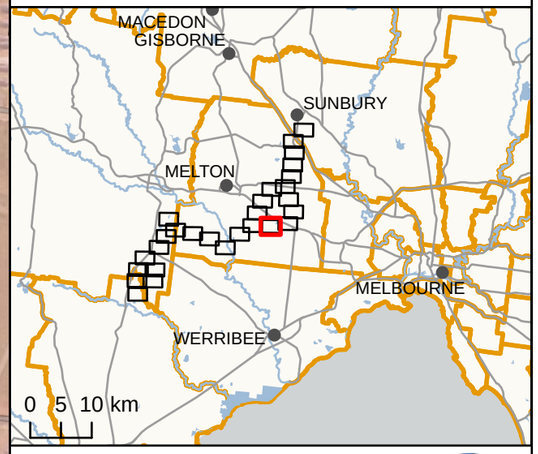

CH2M Beca

Path: J:\IE\Projects\03_Southern\IA314600\WIN\Spatial\ArcPro\IA3146XX_WIN_Working\IA314600_WIN_Working.aprx

Planning Zones: Map 14 of 28

WIN EES Referral

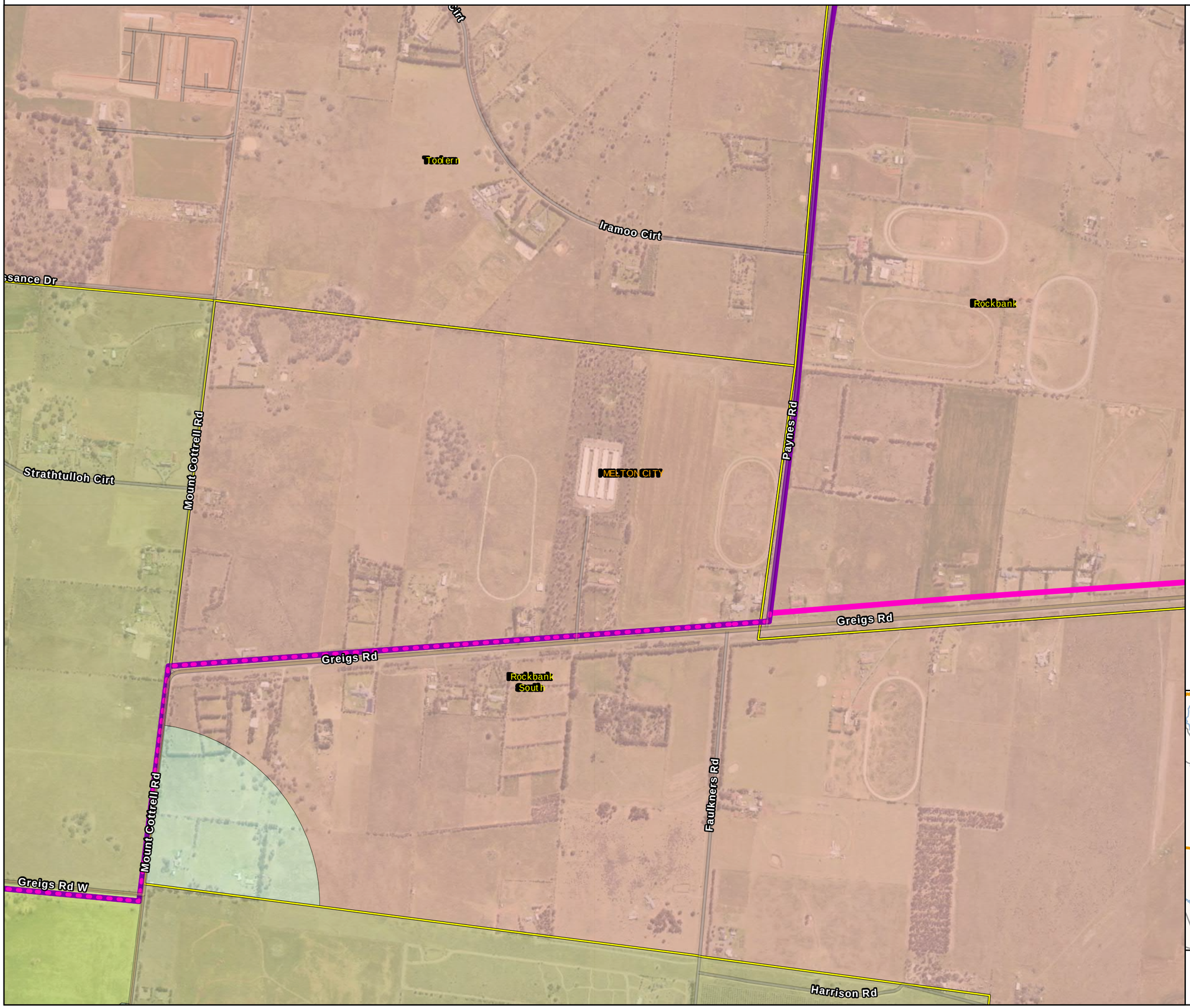

Legend

- S2M Interconnector - Shared alignment
- S2M Interconnector Indicative Assessment Area (Option B)
- S2M Interconnector Indicative Assessment Area (Option A)
- LGA Boundary
- VPA PSP boundary

Planning Zones

- FZ - Farming Zone
- GWZ - Green Wedge Zone
- PPRZ - Public Park and Recreation Zone
- SUZ - Special Use Zone
- UGZ - Urban Growth Zone

IS305300

0 250 500

Metres

DATA SOURCES

© Commonwealth of Australia (Geoscience Australia) 2006 Geodata Topo 250k Series 3; Vicmap Data © State of Victoria 2021; CH2M Beca 2021. Aerometrex Metromap 2021

COPYRIGHT: The concepts and information contained in this document are the copyright of Jacobs. Use or copying of the document in whole or in part without the written permission of Jacobs constitutes an infringement of copyright. Jacobs does not warrant that this document is definitive nor free of error and does not accept liability for any loss caused or arising from reliance upon information provided herein.

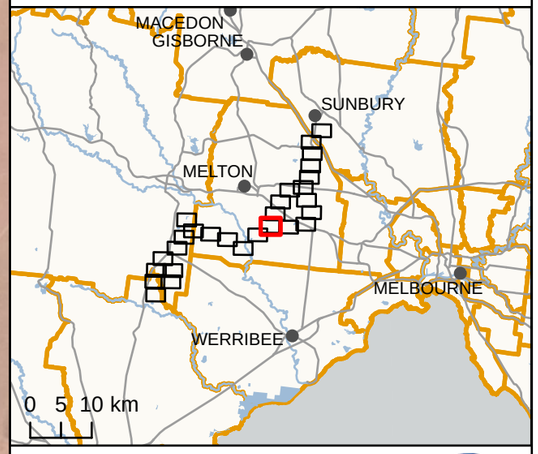

CH2M Beca

Path: J:\IE\Projects\03_Southern\IA314600\WIN\Spatial\ArcPro\IA3146XX_WIN_Working\IA314600_WIN_Working.aprx