









# Manningham St, Parkville Site - Current Planning Scheme Zones

-  Manningham St Site
-  Property Boundary
-  General Residential Zone
-  Public Park and Recreation Zone
-  Road Zone Category 1
-  Public Use Zone
-  Public Use Zone - Transport
-  Business 2 Zone

