

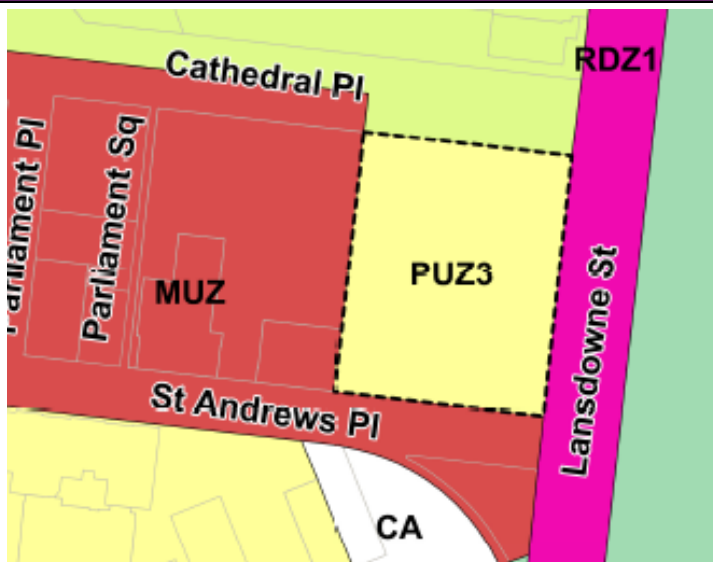
Fast Track Government Land Service

Zoning Maps for 2 St Andrews Place, East Melbourne

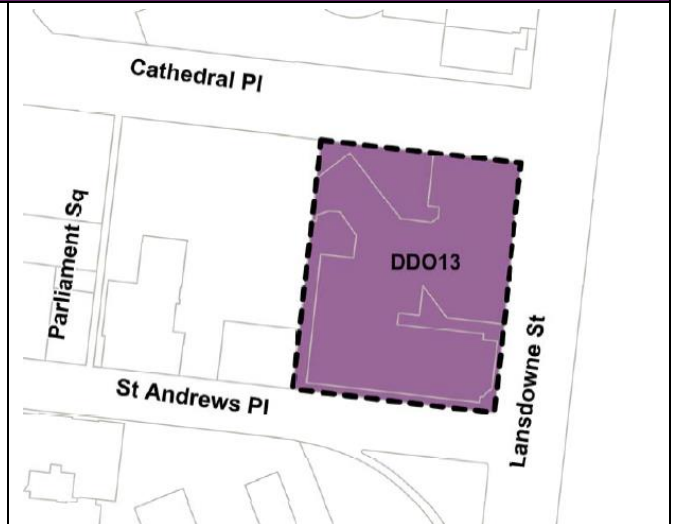
AERIAL VIEW OF 2 St Andrews Place, East Melbourne



CURRENT ZONING AND OVERLAY MAPS



Public Use Zone 3 – Health and Community

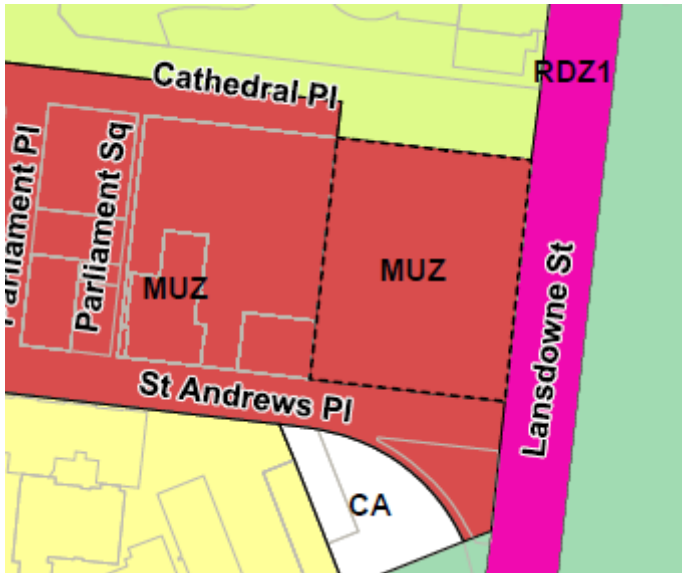


Design and Development Overlay – Schedule 13

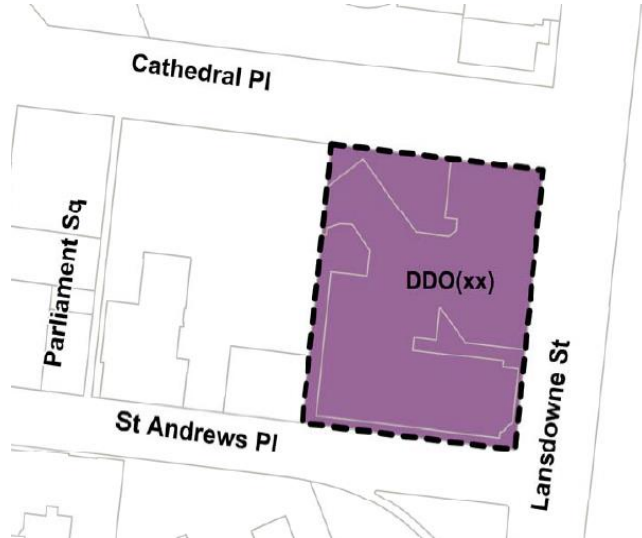
Note: It is proposed to delete and replace this Overlay

Fast Track Government Land Service

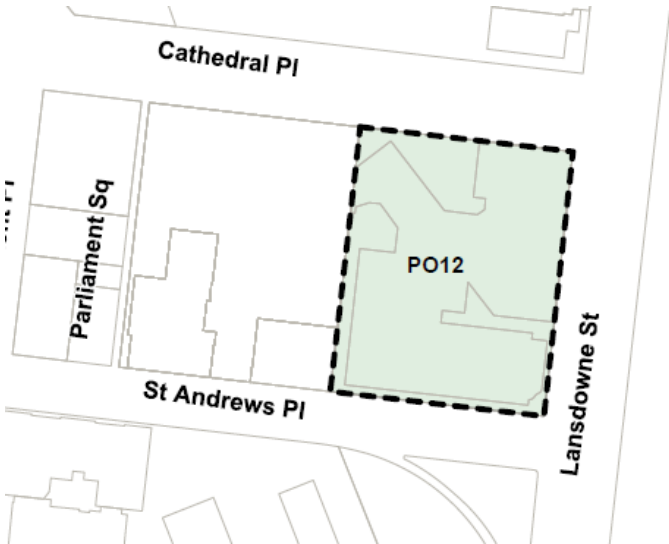
PROPOSED ZONING AND OVERLAY MAPS



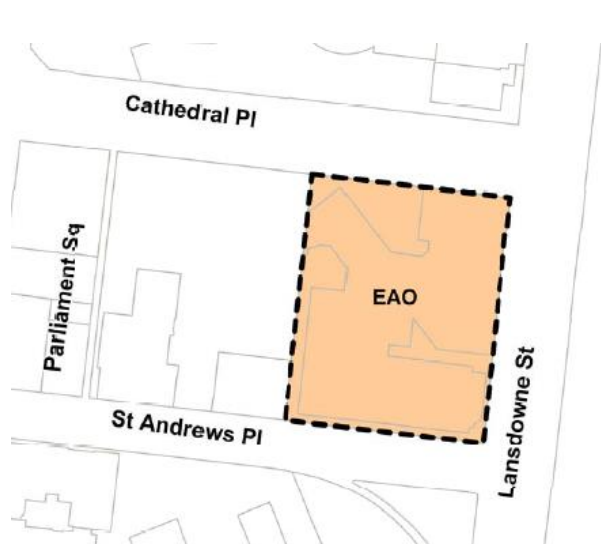
General Residential Zone – Schedule 1 - New



Design and Development Overlay – New Schedule



Parking Overlay – Schedule 12 – No Change to Overlay



Environmental Audit Overlay - New