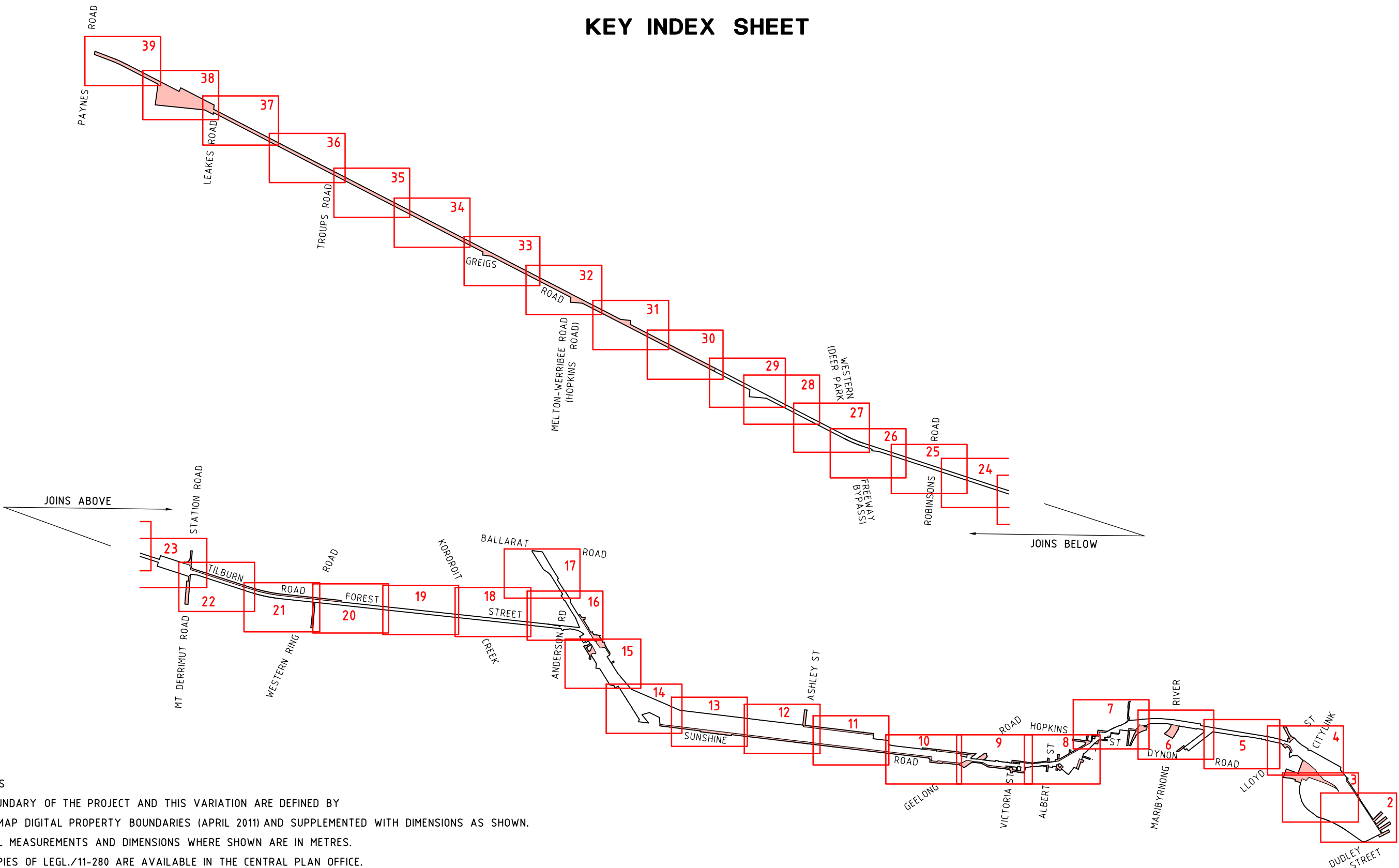


KEY INDEX SHEET



- NOTES**
1. BOUNDARY OF THE PROJECT AND THIS VARIATION ARE DEFINED BY VICMAP DIGITAL PROPERTY BOUNDARIES (APRIL 2011) AND SUPPLEMENTED WITH DIMENSIONS AS SHOWN.
 2. ALL MEASUREMENTS AND DIMENSIONS WHERE SHOWN ARE IN METRES.
 3. COPIES OF LEGL./11-280 ARE AVAILABLE IN THE CENTRAL PLAN OFFICE.


4/01/2012
27425-lis--sp-01.dgn

Lodged in the Central Plan Office
 Plan Number LEGL./11-280
 Dated this day of 2012
 Surveyor General


LEGEND

1

SHEET / SHEET NUMBER



ORIGINAL SHEET SIZE A3
 SCALE 1:50000



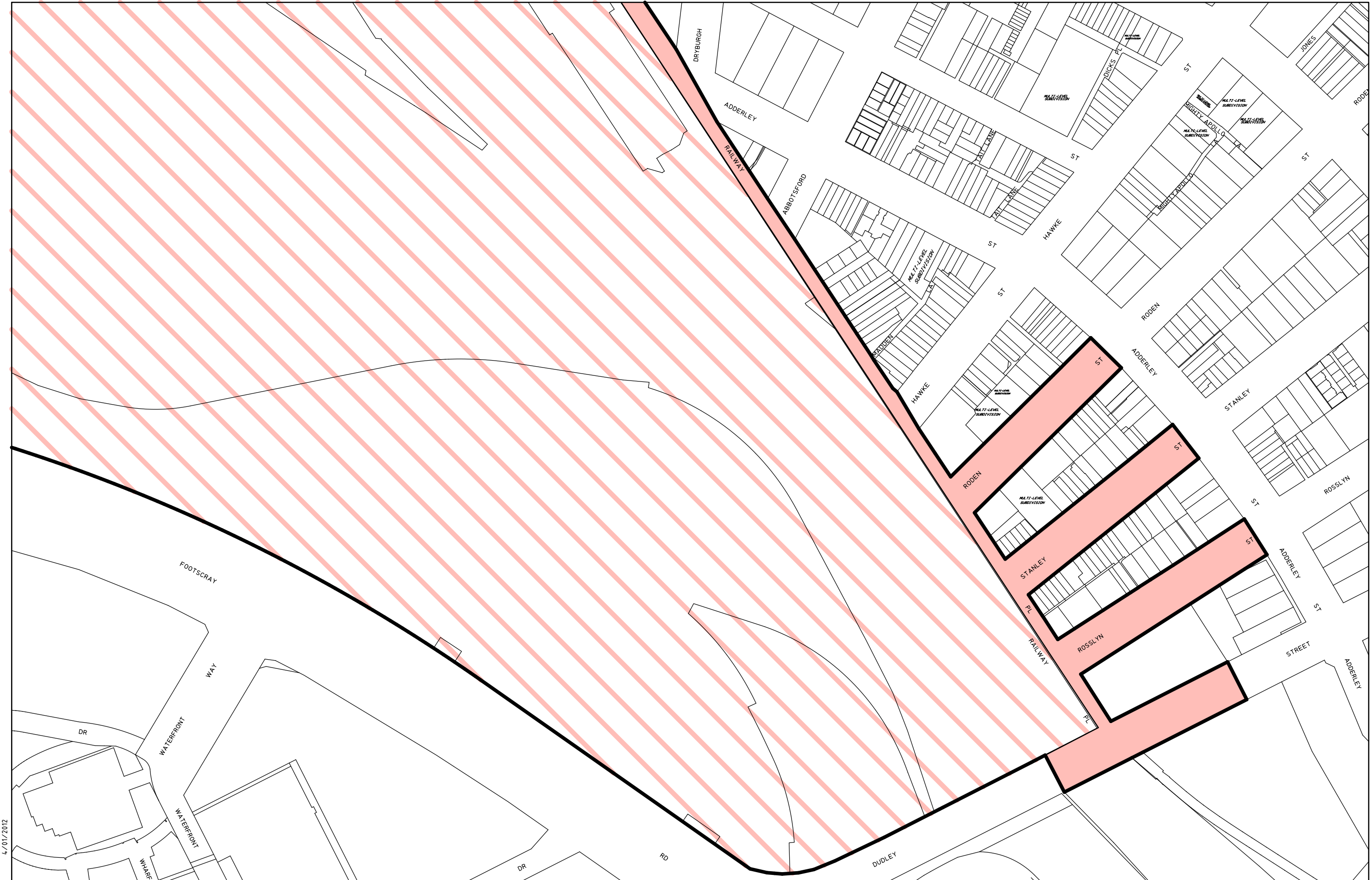
SCALE OF METRES

REGIONAL RAIL LINK 1

PROJECT AREA DESIGNATION - VARIATION 1

SHEET 01 OF 39 SHEETS

LEGL./11-280



4/01/2012
27425-lis--sp-01.dgn

LEGEND

- AREA TO BE ADDED TO REGIONAL RAIL LINK PROJECT AREA
- EXISTING REGIONAL RAIL LINK PROJECT AREA
VIDE VICTORIA GOVERNMENT GAZETTE S418 13 OCTOBER 2010
- BOUNDARY OF REGIONAL RAIL LINK PROJECT AREA
(INCLUDING LEGL./10-277 BOUNDARY AND THIS ADDITION)



ORIGINAL SHEET SIZE A3
SCALE 1:2500

0 25 50 75
SCALE OF METRES

REGIONAL RAIL LINK 1

PROJECT AREA DESIGNATION - VARIATION 1

SHEET 02 of 39 SHEETS **LEGL./11-280**



4/01/2012
27425-lis--sp-01.dgn

LEGEND

- AREA TO BE ADDED TO REGIONAL RAIL LINK PROJECT AREA
- EXISTING REGIONAL RAIL LINK PROJECT AREA
VIDE VICTORIA GOVERNMENT GAZETTE S418 13 OCTOBER 2010
- BOUNDARY OF REGIONAL RAIL LINK PROJECT AREA
(INCLUDING LEGL./10-277 BOUNDARY AND THIS ADDITION)



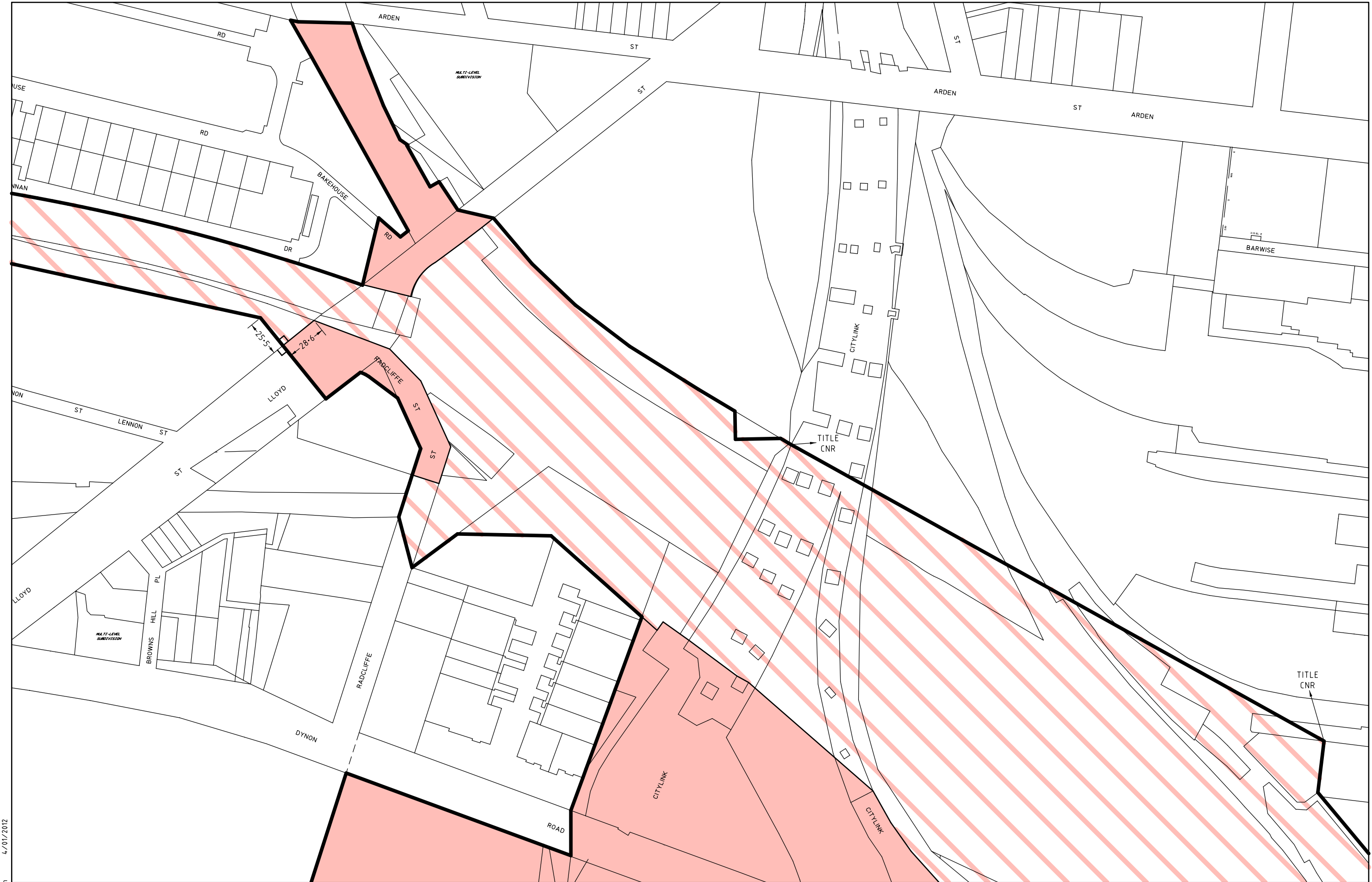
ORIGINAL SHEET SIZE A3
SCALE 1:2500

0 25 50 75
SCALE OF METRES

REGIONAL RAIL LINK 1

PROJECT AREA DESIGNATION - VARIATION 1

SHEET 03 of 39 SHEETS **LEGL./11-280**



4/01/2012
27425-lis--sp-01.dgn

LEGEND

- AREA TO BE ADDED TO REGIONAL RAIL LINK PROJECT AREA
- EXISTING REGIONAL RAIL LINK PROJECT AREA
VIDE VICTORIA GOVERNMENT GAZETTE S418 13 OCTOBER 2010
- BOUNDARY OF REGIONAL RAIL LINK PROJECT AREA
(INCLUDING LEGL./10-277 BOUNDARY AND THIS ADDITION)



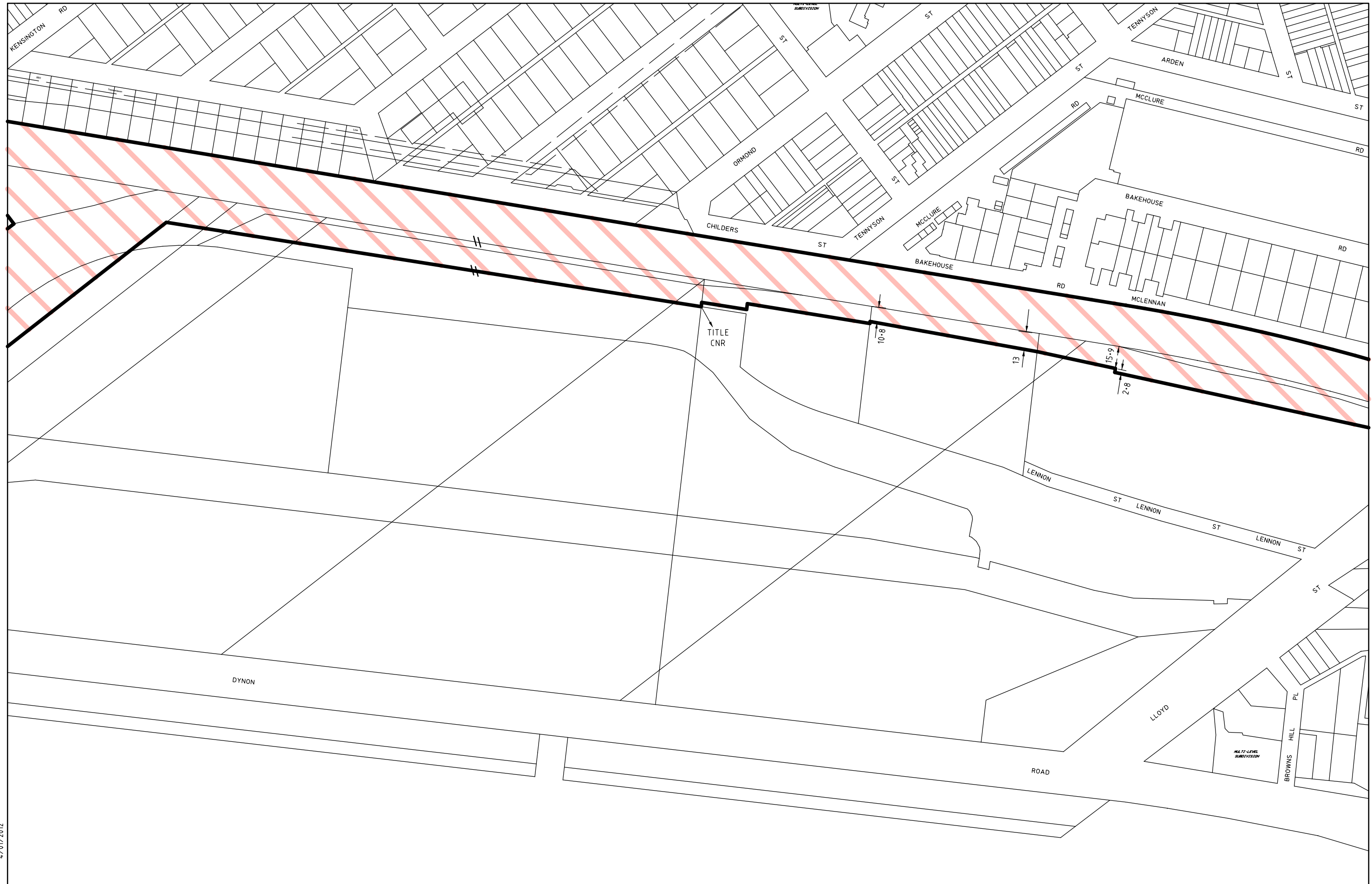
ORIGINAL SHEET SIZE A3
SCALE 1:2500

0 25 50 75
SCALE OF METRES

REGIONAL RAIL LINK 1

PROJECT AREA DESIGNATION - VARIATION 1

SHEET 04 of 39 SHEETS | **LEGL./11-280**



4/01/2012
27425-lis--sp-01.dgn

LEGEND

- AREA TO BE ADDED TO REGIONAL RAIL LINK PROJECT AREA
- EXISTING REGIONAL RAIL LINK PROJECT AREA
VIDE VICTORIA GOVERNMENT GAZETTE S418 13 OCTOBER 2010
- BOUNDARY OF REGIONAL RAIL LINK PROJECT AREA
(INCLUDING LEGL./10-277 BOUNDARY AND THIS ADDITION)



ORIGINAL SHEET SIZE A3
SCALE 1:2500



REGIONAL RAIL LINK 1

PROJECT AREA DESIGNATION - VARIATION 1

SHEET 05 of 39 SHEETS | **LEGL./11-280**



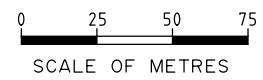
4/01/2012
27425-lis--sp-01.dgn

LEGEND

- AREA TO BE ADDED TO REGIONAL RAIL LINK PROJECT AREA
- EXISTING REGIONAL RAIL LINK PROJECT AREA
VIDE VICTORIA GOVERNMENT GAZETTE S418 13 OCTOBER 2010
- BOUNDARY OF REGIONAL RAIL LINK PROJECT AREA
(INCLUDING LEGL./10-277 BOUNDARY AND THIS ADDITION)



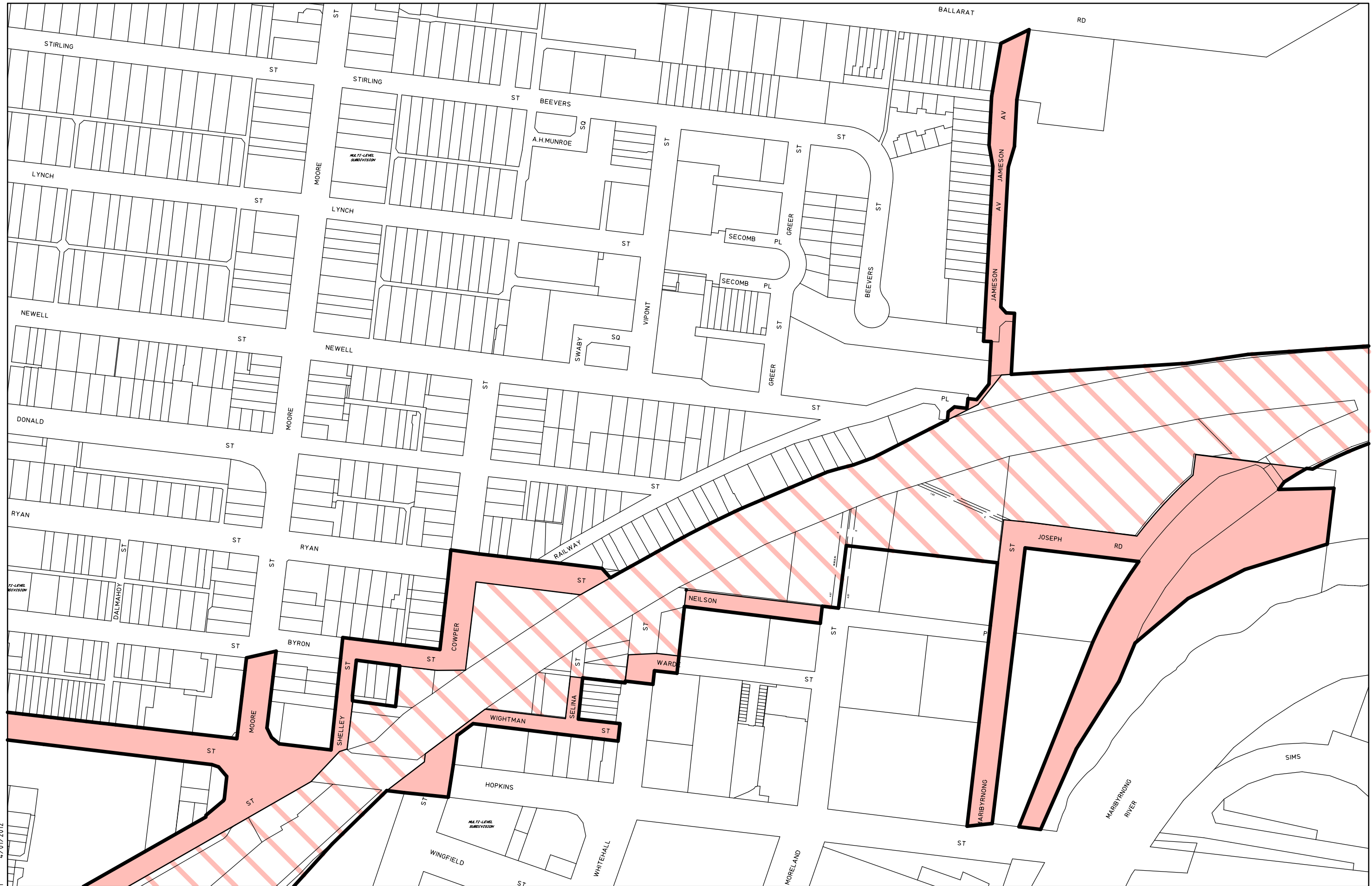
ORIGINAL SHEET SIZE A3
SCALE 1:2500



REGIONAL RAIL LINK 1




PROJECT AREA DESIGNATION - VARIATION 1

SHEET 06 of 39 SHEETS **LEGL./11-280**



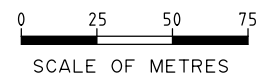
4/01/2012
27425-lis--sp-01.dgn

LEGEND

-  AREA TO BE ADDED TO REGIONAL RAIL LINK PROJECT AREA
-  EXISTING REGIONAL RAIL LINK PROJECT AREA
VIDE VICTORIA GOVERNMENT GAZETTE S418 13 OCTOBER 2010
-  BOUNDARY OF REGIONAL RAIL LINK PROJECT AREA
(INCLUDING LEGL./10-277 BOUNDARY AND THIS ADDITION)



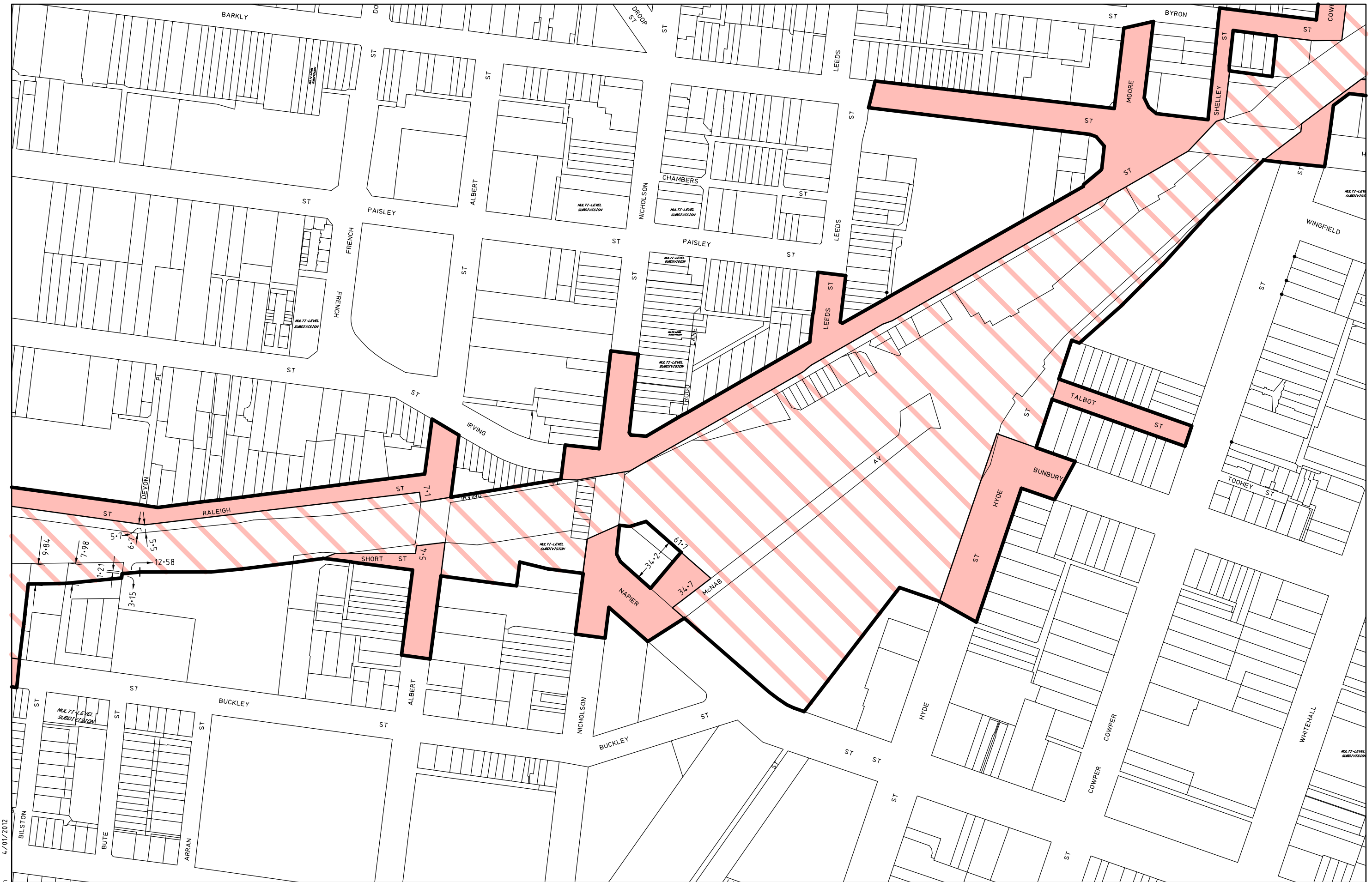
ORIGINAL SHEET SIZE A3
SCALE 1:2500



REGIONAL RAIL LINK 1




PROJECT AREA DESIGNATION - VARIATION 1

SHEET 07 of 39 SHEETS **LEGL./11-280**




4/01/2012
27425-lis--sp-01.dgn

LEGEND

-  AREA TO BE ADDED TO REGIONAL RAIL LINK PROJECT AREA
-  EXISTING REGIONAL RAIL LINK PROJECT AREA
VIDE VICTORIA GOVERNMENT GAZETTE S418 13 OCTOBER 2010
-  BOUNDARY OF REGIONAL RAIL LINK PROJECT AREA
(INCLUDING LEGL./10-277 BOUNDARY AND THIS ADDITION)



ORIGINAL SHEET SIZE A3
SCALE 1:2500

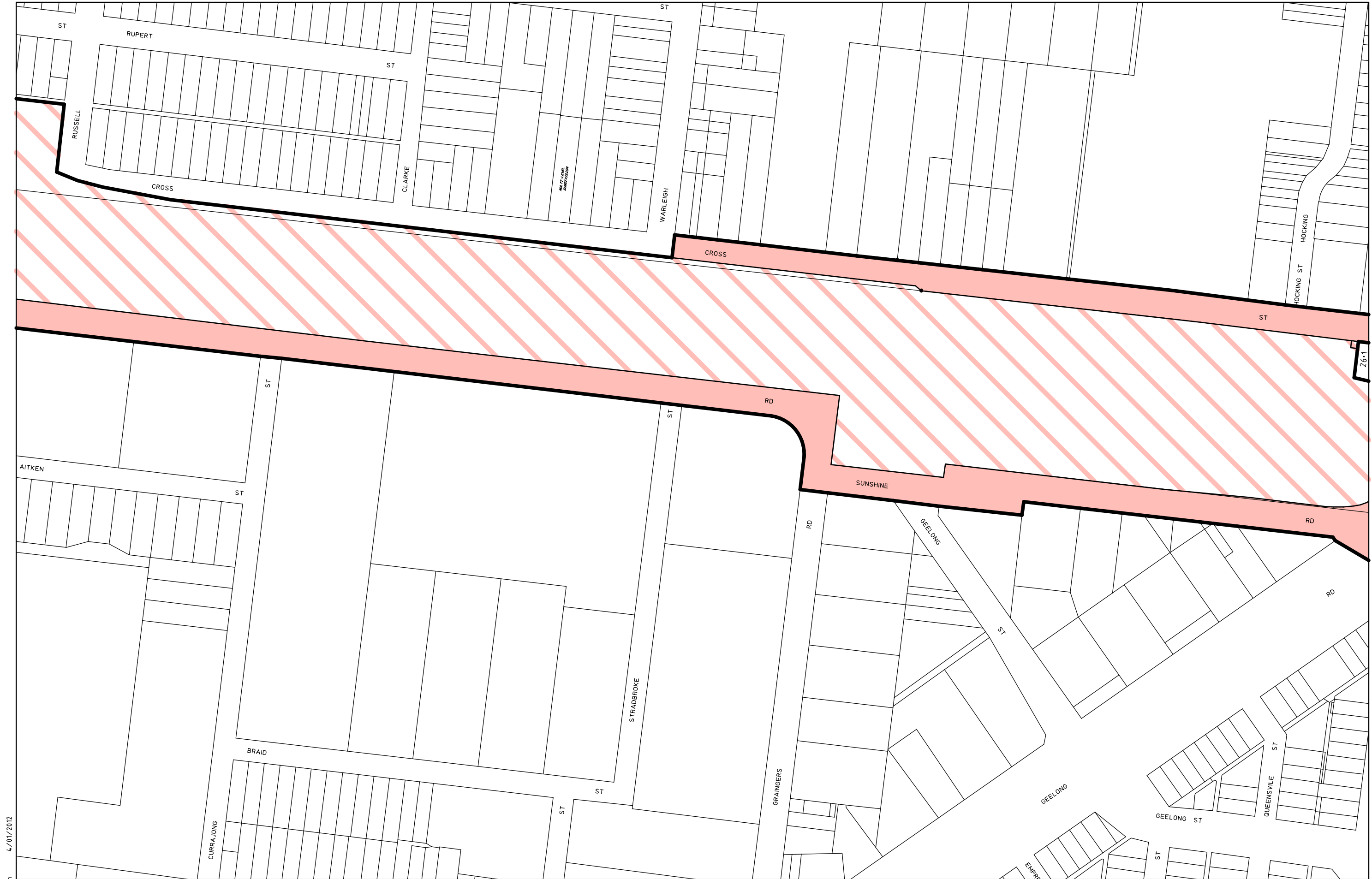


SCALE OF METRES

REGIONAL RAIL LINK 1

PROJECT AREA DESIGNATION - VARIATION 1

SHEET 08 of 39 SHEETS | **LEGL./11-280**



4/01/2012
27425-lis--sp-01.dgn

LEGEND

- AREA TO BE ADDED TO REGIONAL RAIL LINK PROJECT AREA
- EXISTING REGIONAL RAIL LINK PROJECT AREA
VIDE VICTORIA GOVERNMENT GAZETTE S418 13 OCTOBER 2010
- BOUNDARY OF REGIONAL RAIL LINK PROJECT AREA
(INCLUDING LEGL./10-277 BOUNDARY AND THIS ADDITION)



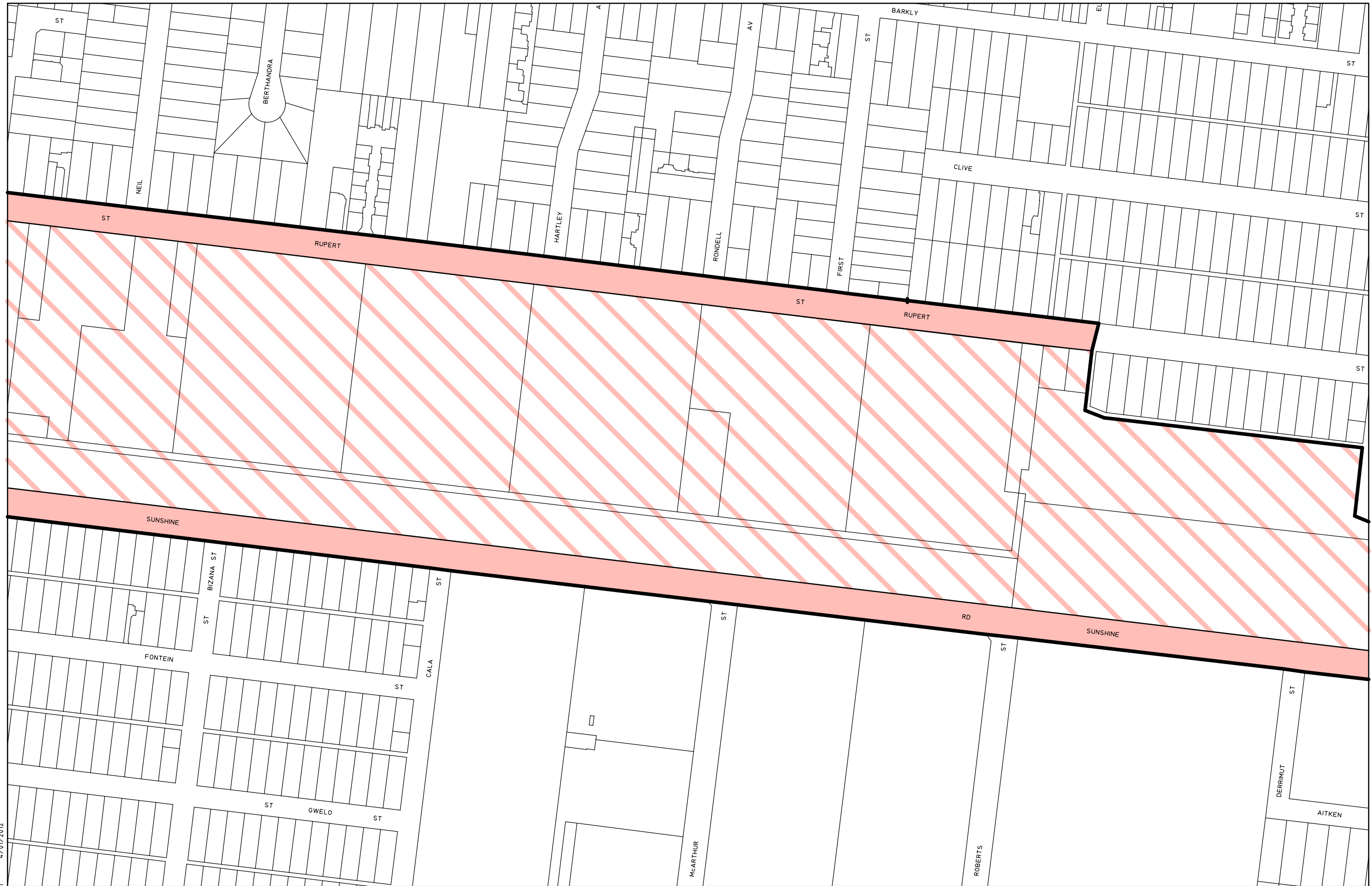
ORIGINAL SHEET SIZE A3
SCALE 1:2500

0 25 50 75
SCALE OF METRES

REGIONAL RAIL LINK 1

PROJECT AREA DESIGNATION - VARIATION 1

SHEET 10 of 39 SHEETS **LEGL./11-280**



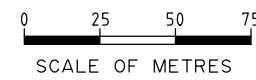
27425-lis--sp-01.dgn 4/01/2012

LEGEND

- AREA TO BE ADDED TO REGIONAL RAIL LINK PROJECT AREA
- EXISTING REGIONAL RAIL LINK PROJECT AREA
VIDE VICTORIA GOVERNMENT GAZETTE S418 13 OCTOBER 2010
- BOUNDARY OF REGIONAL RAIL LINK PROJECT AREA
(INCLUDING LEGL./10-277 BOUNDARY AND THIS ADDITION)



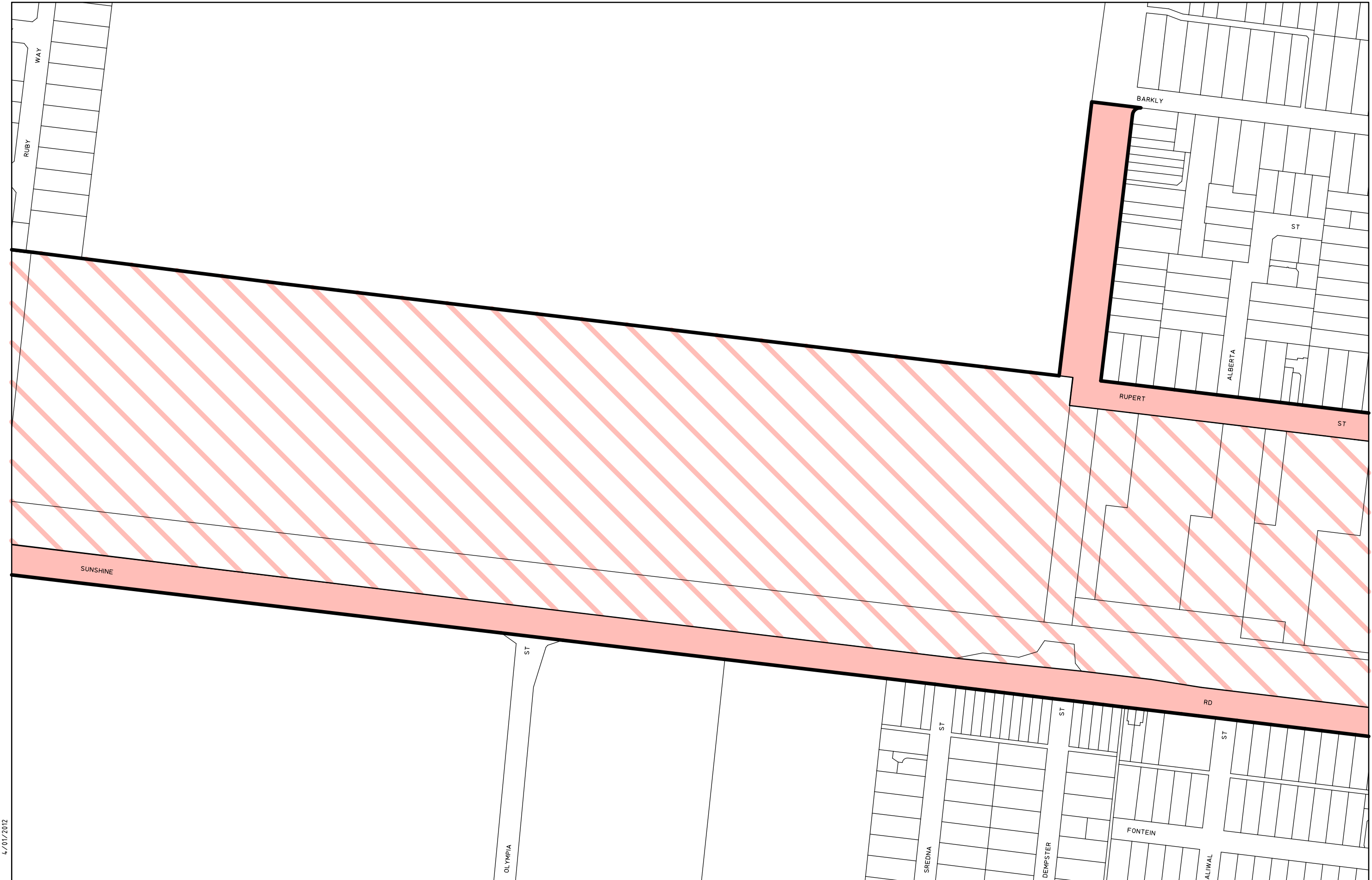
ORIGINAL SHEET SIZE A3
SCALE 1:2500



REGIONAL RAIL LINK 1




PROJECT AREA DESIGNATION - VARIATION 1

SHEET 11 of 39 SHEETS **LEGL./11-280**



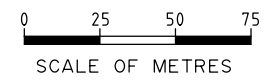
4/01/2012
27425-lis--sp-01.dgn

LEGEND

-  AREA TO BE ADDED TO REGIONAL RAIL LINK PROJECT AREA
-  EXISTING REGIONAL RAIL LINK PROJECT AREA
VIDE VICTORIA GOVERNMENT GAZETTE S418 13 OCTOBER 2010
-  BOUNDARY OF REGIONAL RAIL LINK PROJECT AREA
(INCLUDING LEGL./10-277 BOUNDARY AND THIS ADDITION)



ORIGINAL SHEET SIZE A3
SCALE 1:2500



REGIONAL RAIL LINK 1

PROJECT AREA DESIGNATION - VARIATION 1

SHEET 12 of 39 SHEETS **LEGL./11-280**



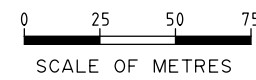
4/01/2012
27425-lis--sp-01.dgn

LEGEND

- AREA TO BE ADDED TO REGIONAL RAIL LINK PROJECT AREA
- EXISTING REGIONAL RAIL LINK PROJECT AREA
VIDE VICTORIA GOVERNMENT GAZETTE S418 13 OCTOBER 2010
- BOUNDARY OF REGIONAL RAIL LINK PROJECT AREA
(INCLUDING LEGL./10-277 BOUNDARY AND THIS ADDITION)



ORIGINAL SHEET SIZE A3
SCALE 1:2500



REGIONAL RAIL LINK 1




PROJECT AREA DESIGNATION - VARIATION 1

SHEET 13 of 39 SHEETS **LEGL./11-280**



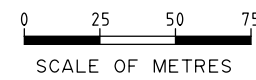
4/01/2012
27425-lis--sp-01.dgn

LEGEND

-  AREA TO BE ADDED TO REGIONAL RAIL LINK PROJECT AREA
-  EXISTING REGIONAL RAIL LINK PROJECT AREA
VIDE VICTORIA GOVERNMENT GAZETTE S418 13 OCTOBER 2010
-  BOUNDARY OF REGIONAL RAIL LINK PROJECT AREA
(INCLUDING LEGL./10-277 BOUNDARY AND THIS ADDITION)



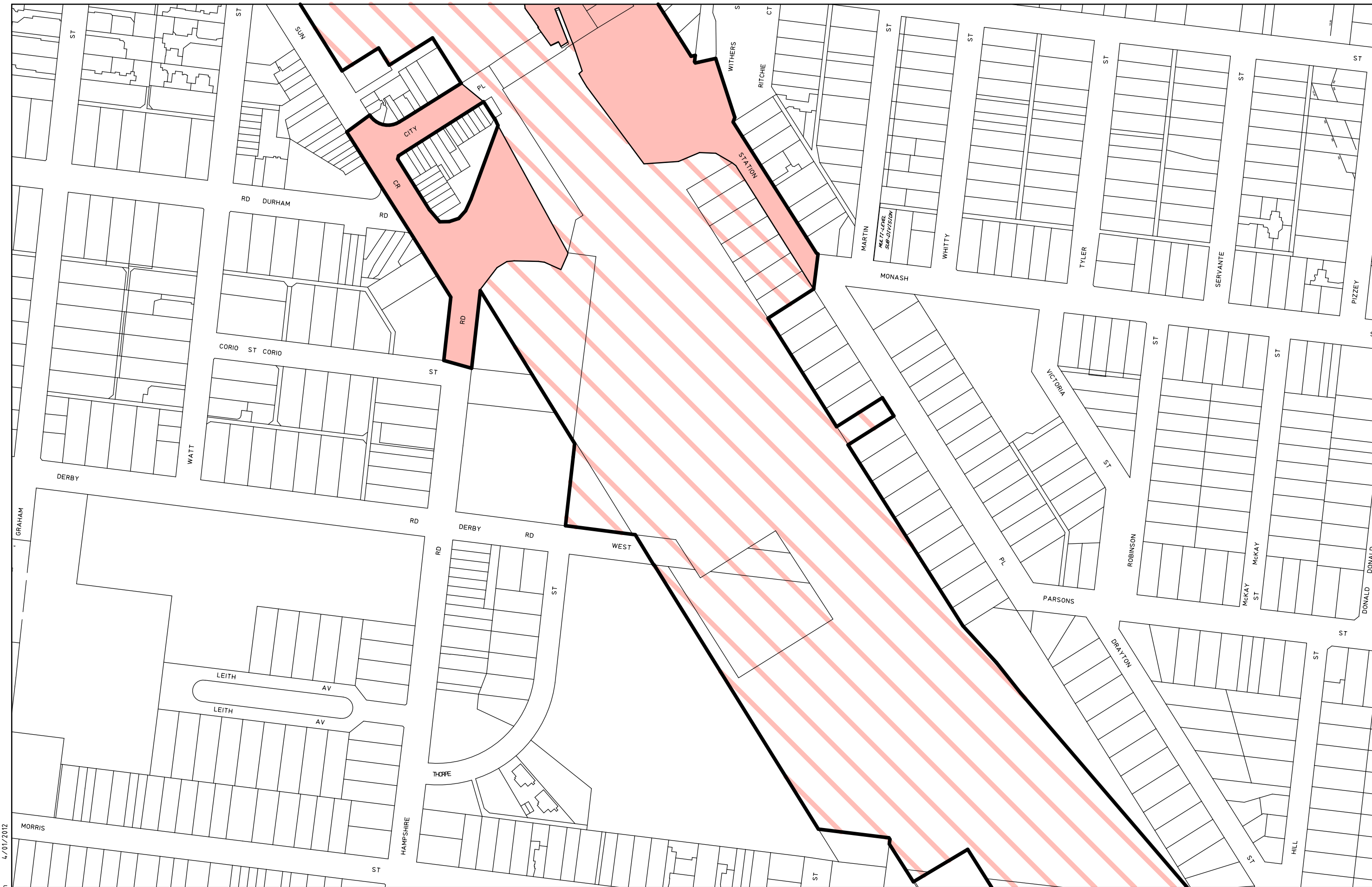
ORIGINAL SHEET SIZE A3
SCALE 1:2500



REGIONAL RAIL LINK 1

PROJECT AREA DESIGNATION - VARIATION 1

SHEET 14 of 39 SHEETS | **LEGL./11-280**



4/01/2012
27425-lis--sp-01.dgn

LEGEND

- AREA TO BE ADDED TO REGIONAL RAIL LINK PROJECT AREA
- EXISTING REGIONAL RAIL LINK PROJECT AREA
VIDE VICTORIA GOVERNMENT GAZETTE S418 13 OCTOBER 2010
- BOUNDARY OF REGIONAL RAIL LINK PROJECT AREA
(INCLUDING LEGL./10-277 BOUNDARY AND THIS ADDITION)



ORIGINAL SHEET SIZE A3
SCALE 1:2500
0 25 50 75
SCALE OF METRES

REGIONAL RAIL LINK 1

PROJECT AREA DESIGNATION - VARIATION 1

SHEET 15 of 39 SHEETS **LEGL./11-280**



SEE SHEET 17

SEE SHEET 18

4/01/2012
27425-lis--sp-01.dgn

LEGEND

- AREA TO BE ADDED TO REGIONAL RAIL LINK PROJECT AREA
- EXISTING REGIONAL RAIL LINK PROJECT AREA
VIDE VICTORIA GOVERNMENT GAZETTE S418 13 OCTOBER 2010
- BOUNDARY OF REGIONAL RAIL LINK PROJECT AREA
(INCLUDING LEGL./10-277 BOUNDARY AND THIS ADDITION)



ORIGINAL SHEET SIZE A3
SCALE 1:2500

SCALE OF METRES

REGIONAL RAIL LINK 1




PROJECT AREA DESIGNATION - VARIATION 1

SHEET 16 of 39 SHEETS **LEGL./11-280**



4/01/2012
27425-lis--sp-01.dgn

LEGEND

-  AREA TO BE ADDED TO REGIONAL RAIL LINK PROJECT AREA
-  EXISTING REGIONAL RAIL LINK PROJECT AREA
VIDE VICTORIA GOVERNMENT GAZETTE S418 13 OCTOBER 2010
-  BOUNDARY OF REGIONAL RAIL LINK PROJECT AREA
(INCLUDING LEGL./10-277 BOUNDARY AND THIS ADDITION)



ORIGINAL SHEET SIZE A3
SCALE 1:2500
0 25 50 75
SCALE OF METRES

SEE SHEET 16

REGIONAL RAIL LINK 1

PROJECT AREA DESIGNATION - VARIATION 1

SHEET 17 of 39 SHEETS **LEGL./11-280**



SEE SHEET 16

4/01/2012
27425-lis--sp-01.dgn

LEGEND

- AREA TO BE ADDED TO REGIONAL RAIL LINK PROJECT AREA
- EXISTING REGIONAL RAIL LINK PROJECT AREA
VIDE VICTORIA GOVERNMENT GAZETTE S418 13 OCTOBER 2010
- BOUNDARY OF REGIONAL RAIL LINK PROJECT AREA
(INCLUDING LEGL./10-277 BOUNDARY AND THIS ADDITION)



ORIGINAL SHEET SIZE A3
SCALE 1:2500

SCALE OF METRES

REGIONAL RAIL LINK 1




PROJECT AREA DESIGNATION - VARIATION 1

SHEET 18 of 39 SHEETS **LEGL./11-280**




4/01/2012
27425-lis--sp-01.dgn

LEGEND

-  AREA TO BE ADDED TO REGIONAL RAIL LINK PROJECT AREA
-  EXISTING REGIONAL RAIL LINK PROJECT AREA
VIDE VICTORIA GOVERNMENT GAZETTE S418 13 OCTOBER 2010
-  BOUNDARY OF REGIONAL RAIL LINK PROJECT AREA
(INCLUDING LEGL./10-277 BOUNDARY AND THIS ADDITION)



ORIGINAL SHEET SIZE A3
SCALE 1:2500



SCALE OF METRES

REGIONAL RAIL LINK 1

PROJECT AREA DESIGNATION - VARIATION 1

SHEET 19 of 39 SHEETS **LEGL./11-280**



4/01/2012
27425-lis--sp-01.dgn

LEGEND

- AREA TO BE ADDED TO REGIONAL RAIL LINK PROJECT AREA
- EXISTING REGIONAL RAIL LINK PROJECT AREA
VIDE VICTORIA GOVERNMENT GAZETTE S418 13 OCTOBER 2010
- BOUNDARY OF REGIONAL RAIL LINK PROJECT AREA
(INCLUDING LEGL./10-277 BOUNDARY AND THIS ADDITION)



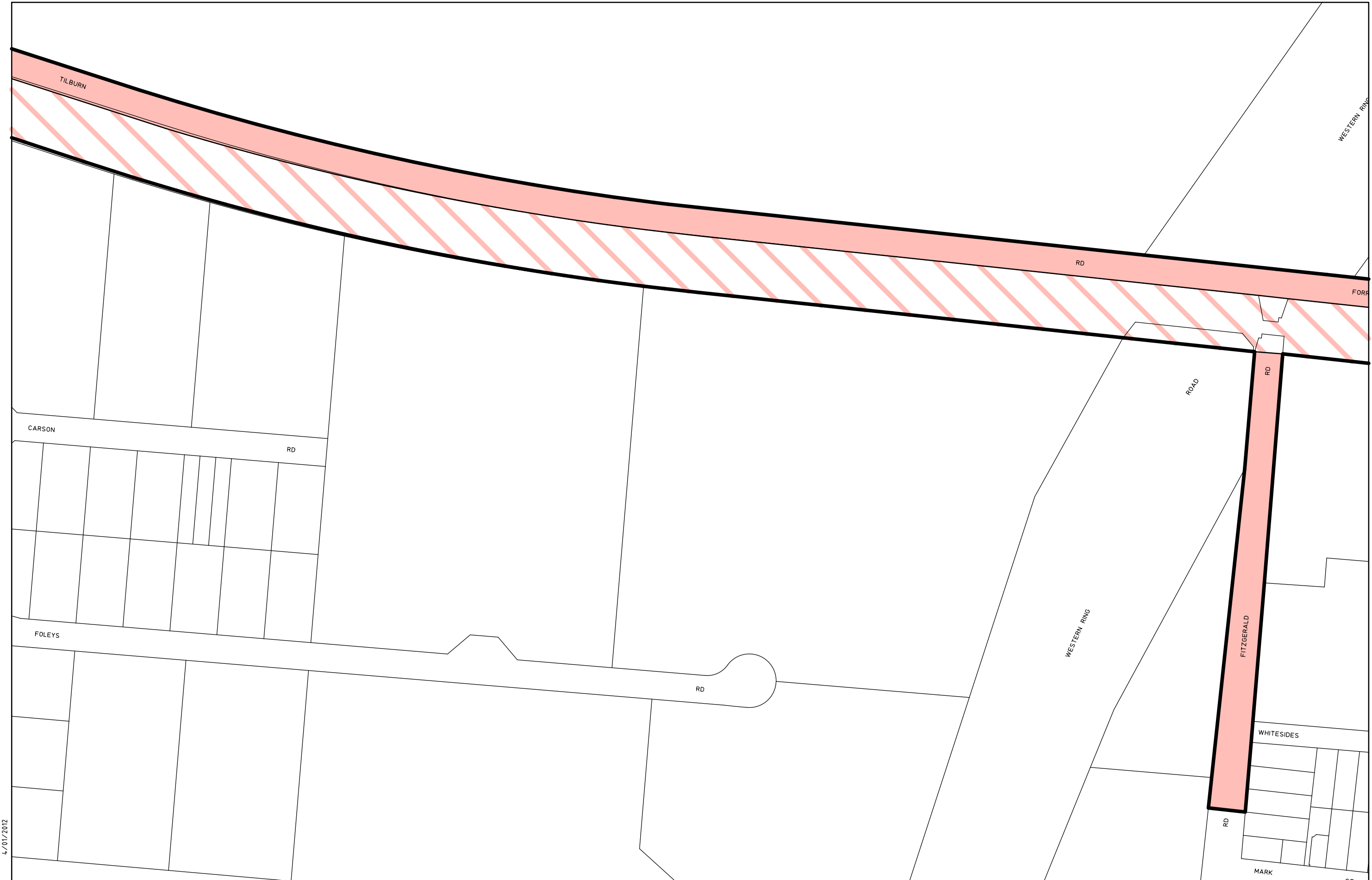
ORIGINAL SHEET SIZE A3
SCALE 1:2500

SCALE OF METRES

REGIONAL RAIL LINK 1

PROJECT AREA DESIGNATION - VARIATION 1

SHEET 20 of 39 SHEETS | **LEGL./11-280**



4/01/2012
27425-lis--sp-01.dgn

LEGEND

- AREA TO BE ADDED TO REGIONAL RAIL LINK PROJECT AREA
- EXISTING REGIONAL RAIL LINK PROJECT AREA
VIDE VICTORIA GOVERNMENT GAZETTE S418 13 OCTOBER 2010
- BOUNDARY OF REGIONAL RAIL LINK PROJECT AREA
(INCLUDING LEGL./10-277 BOUNDARY AND THIS ADDITION)



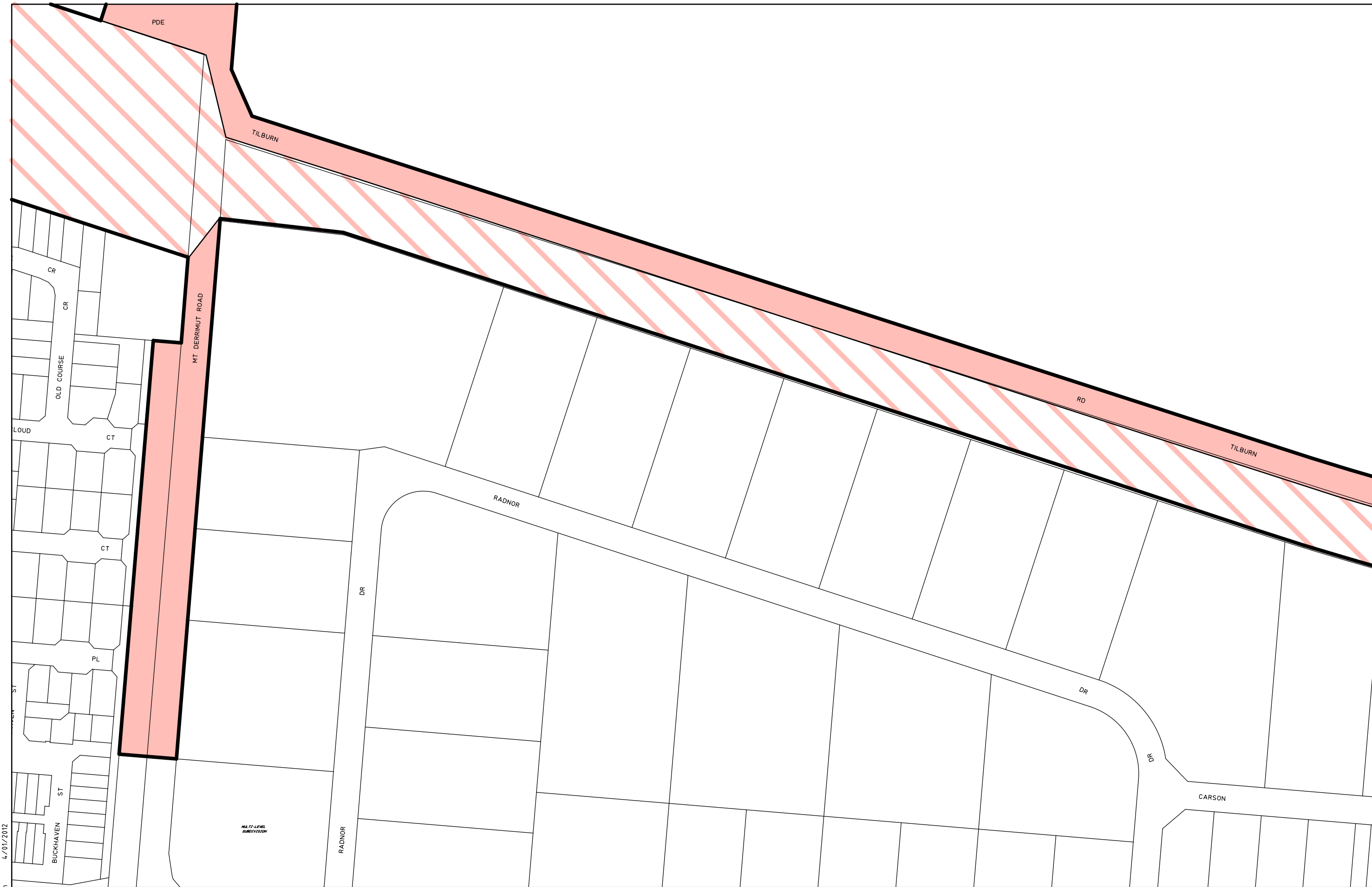
ORIGINAL SHEET SIZE A3
SCALE 1:2500

0 25 50 75
SCALE OF METRES

REGIONAL RAIL LINK 1

PROJECT AREA DESIGNATION - VARIATION 1

SHEET 21 of 39 SHEETS **LEGL./11-280**



4/01/2012
27425-lis--sp-01.dgn

LEGEND

- AREA TO BE ADDED TO REGIONAL RAIL LINK PROJECT AREA
- EXISTING REGIONAL RAIL LINK PROJECT AREA
VIDE VICTORIA GOVERNMENT GAZETTE S418 13 OCTOBER 2010
- BOUNDARY OF REGIONAL RAIL LINK PROJECT AREA
(INCLUDING LEGL./10-277 BOUNDARY AND THIS ADDITION)



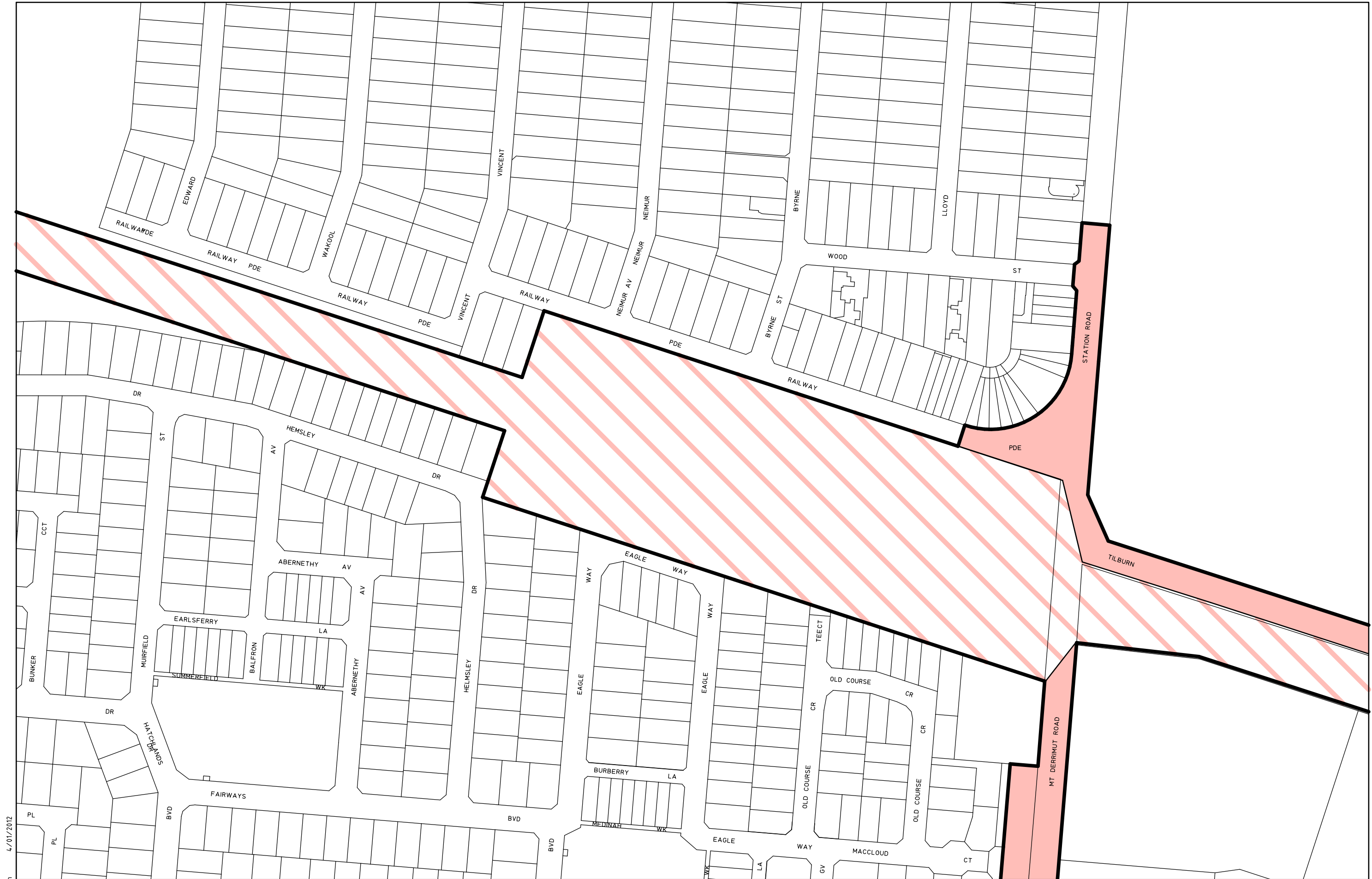
ORIGINAL SHEET SIZE A3
SCALE 1:2500

0 25 50 75
SCALE OF METRES

REGIONAL RAIL LINK 1




PROJECT AREA DESIGNATION - VARIATION 1

SHEET 22 of 39 SHEETS **LEGL./11-280**



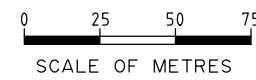
4/01/2012
27425-lis--sp-01.dgn

LEGEND

-  AREA TO BE ADDED TO REGIONAL RAIL LINK PROJECT AREA
-  EXISTING REGIONAL RAIL LINK PROJECT AREA
VIDE VICTORIA GOVERNMENT GAZETTE S418 13 OCTOBER 2010
-  BOUNDARY OF REGIONAL RAIL LINK PROJECT AREA
(INCLUDING LEGL./10-277 BOUNDARY AND THIS ADDITION)



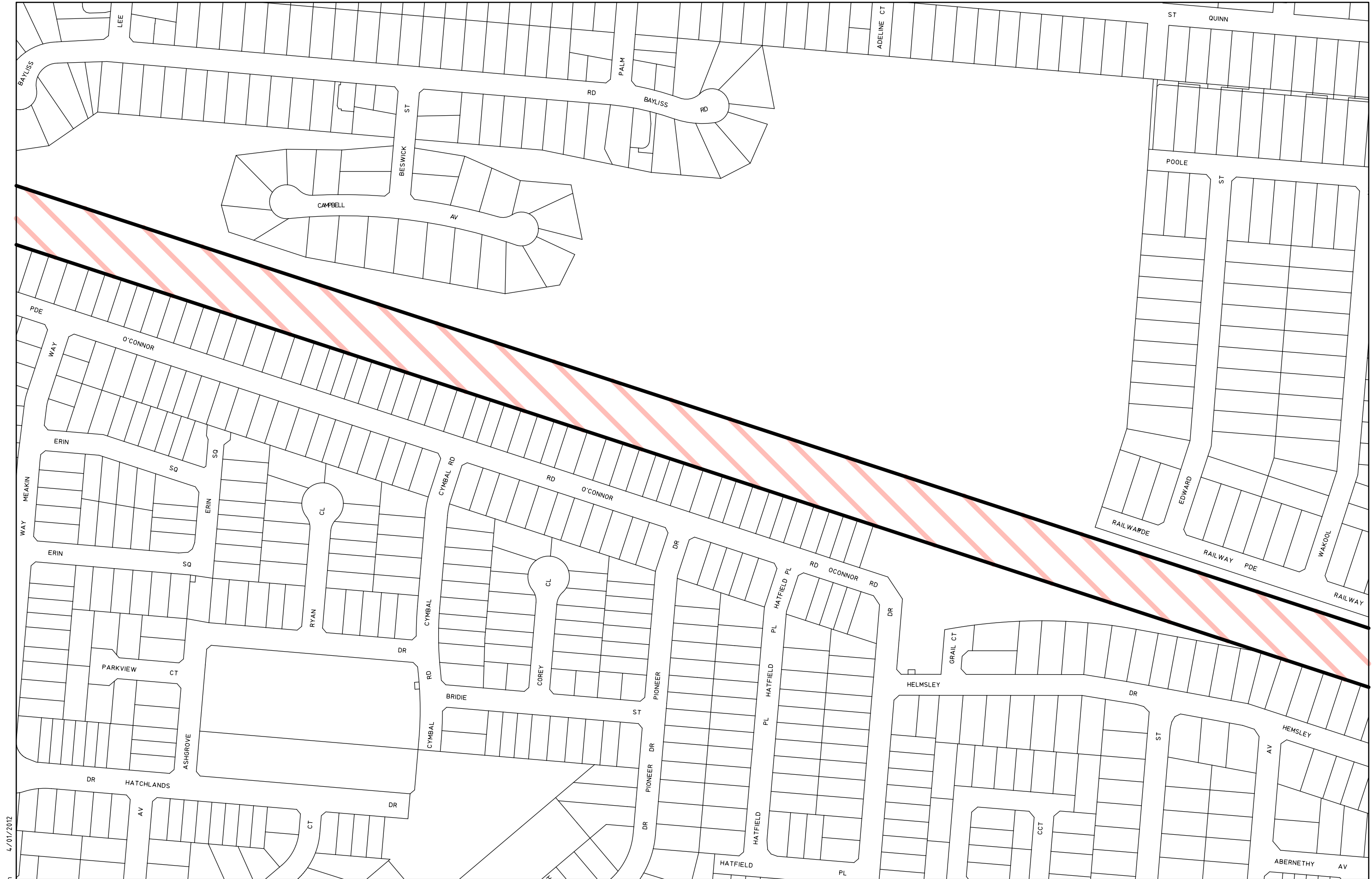
ORIGINAL SHEET SIZE A3
SCALE 1:2500



REGIONAL RAIL LINK 1

PROJECT AREA DESIGNATION - VARIATION 1

SHEET 23 of 39 SHEETS | **LEGL./11-280**



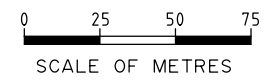
4/01/2012
27425-lis--sp-01.dgn

LEGEND

- AREA TO BE ADDED TO REGIONAL RAIL LINK PROJECT AREA
- EXISTING REGIONAL RAIL LINK PROJECT AREA
VIDE VICTORIA GOVERNMENT GAZETTE S418 13 OCTOBER 2010
- BOUNDARY OF REGIONAL RAIL LINK PROJECT AREA
(INCLUDING LEGL./10-277 BOUNDARY AND THIS ADDITION)



ORIGINAL SHEET SIZE A3
SCALE 1:2500






REGIONAL RAIL LINK 1

PROJECT AREA DESIGNATION - VARIATION 1

SHEET 24 of 39 SHEETS **LEGL./11-280**

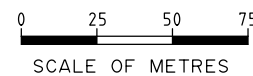


LEGEND

-  AREA TO BE ADDED TO REGIONAL RAIL LINK PROJECT AREA
-  EXISTING REGIONAL RAIL LINK PROJECT AREA
VIDE VICTORIA GOVERNMENT GAZETTE S418 13 OCTOBER 2010
-  BOUNDARY OF REGIONAL RAIL LINK PROJECT AREA
(INCLUDING LEGL./10-277 BOUNDARY AND THIS ADDITION)



ORIGINAL SHEET SIZE A3
SCALE 1:2500



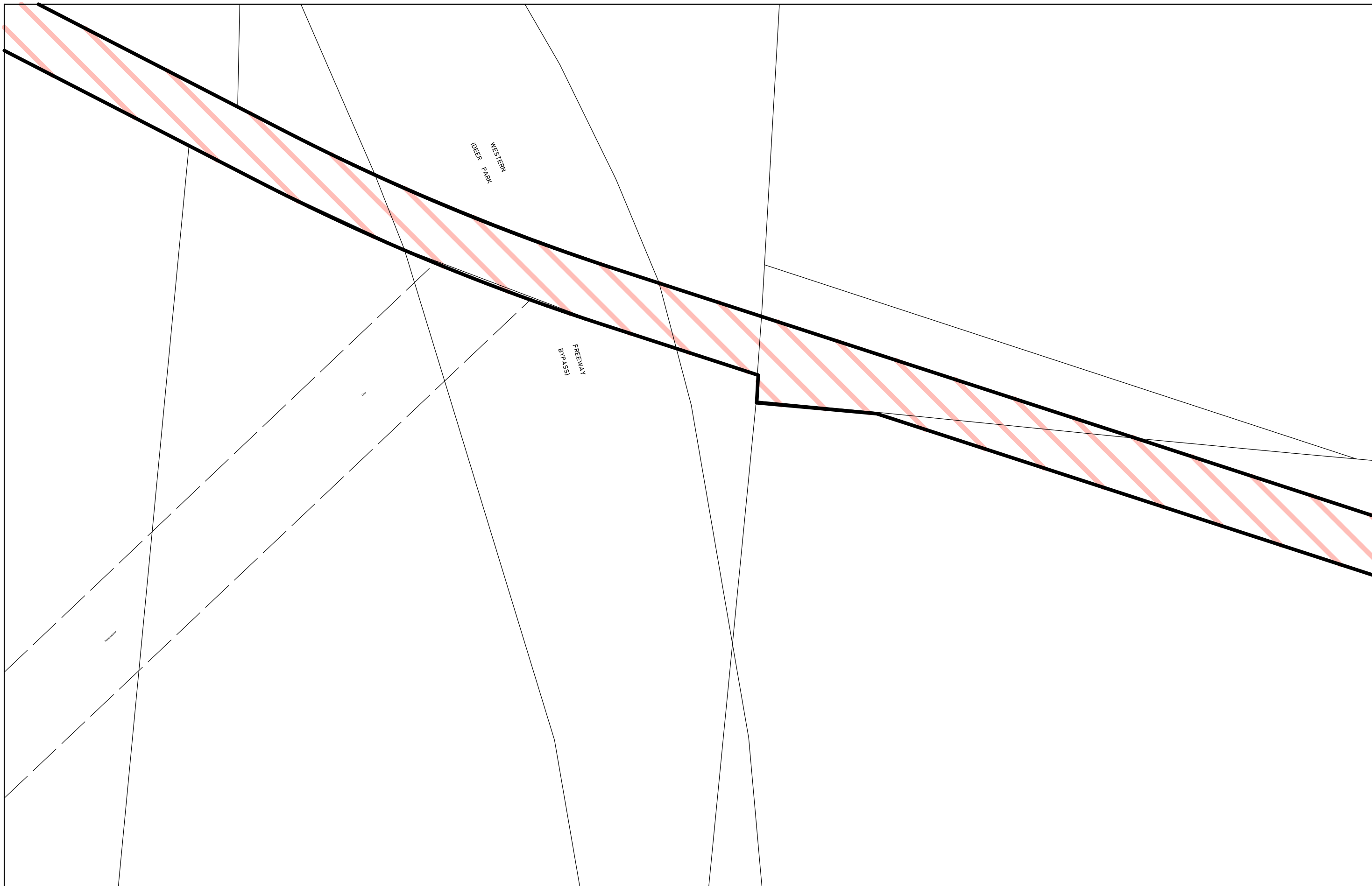
REGIONAL RAIL LINK 1

PROJECT AREA DESIGNATION - VARIATION 1




SHEET 25 of 39 SHEETS | **LEGL./11-280**

4/01/2012

27425-lis--sp-01.dgn

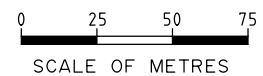


LEGEND

-  AREA TO BE ADDED TO REGIONAL RAIL LINK PROJECT AREA
-  EXISTING REGIONAL RAIL LINK PROJECT AREA
VIDE VICTORIA GOVERNMENT GAZETTE S418 13 OCTOBER 2010
-  BOUNDARY OF REGIONAL RAIL LINK PROJECT AREA
(INCLUDING LEGL./10-277 BOUNDARY AND THIS ADDITION)



ORIGINAL SHEET SIZE A3
SCALE 1:2500



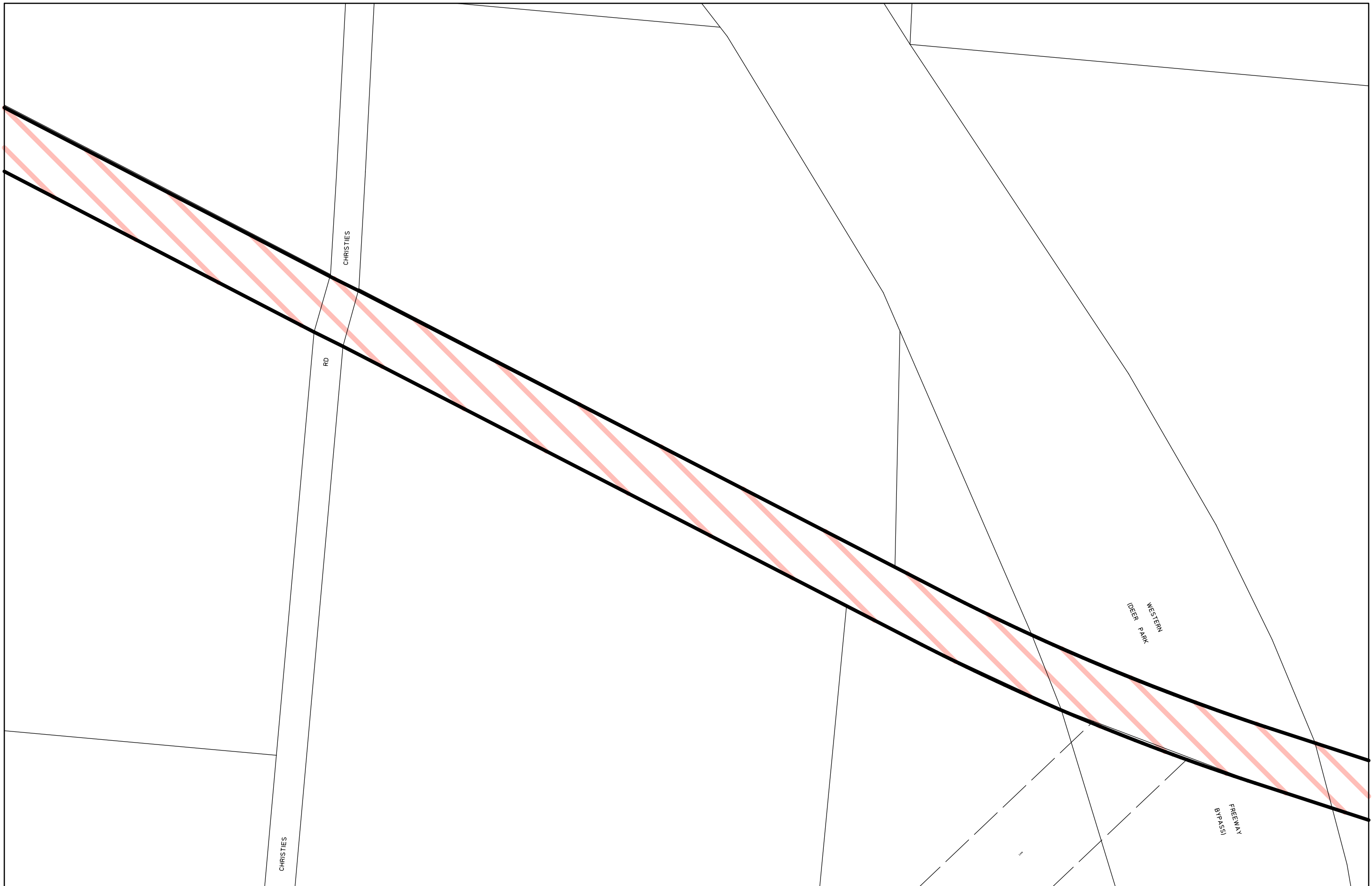
REGIONAL RAIL LINK 1

PROJECT AREA DESIGNATION - VARIATION 1

SHEET 26 of 39 SHEETS | **LEGL./11-280**

4/01/2012

27425-lis--sp-01.dgn

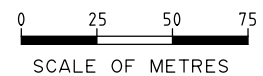


LEGEND

- AREA TO BE ADDED TO REGIONAL RAIL LINK PROJECT AREA
- EXISTING REGIONAL RAIL LINK PROJECT AREA
VIDE VICTORIA GOVERNMENT GAZETTE S418 13 OCTOBER 2010
- BOUNDARY OF REGIONAL RAIL LINK PROJECT AREA
(INCLUDING LEGL./10-277 BOUNDARY AND THIS ADDITION)



ORIGINAL SHEET SIZE A3
SCALE 1:2500



REGIONAL RAIL LINK 1

PROJECT AREA DESIGNATION - VARIATION 1


SHEET 27 of 39 SHEETS **LEGL./11-280**

4/01/2012


27425-lis--sp-01.dgn



LEGEND



AREA TO BE ADDED TO REGIONAL RAIL LINK PROJECT AREA



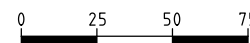
EXISTING REGIONAL RAIL LINK PROJECT AREA
VIDE VICTORIA GOVERNMENT GAZETTE S418 13 OCTOBER 2010



BOUNDARY OF REGIONAL RAIL LINK PROJECT AREA
(INCLUDING LEGL./10-277 BOUNDARY AND THIS ADDITION)



ORIGINAL SHEET SIZE A3
SCALE 1:2500



SCALE OF METRES

REGIONAL RAIL LINK 1

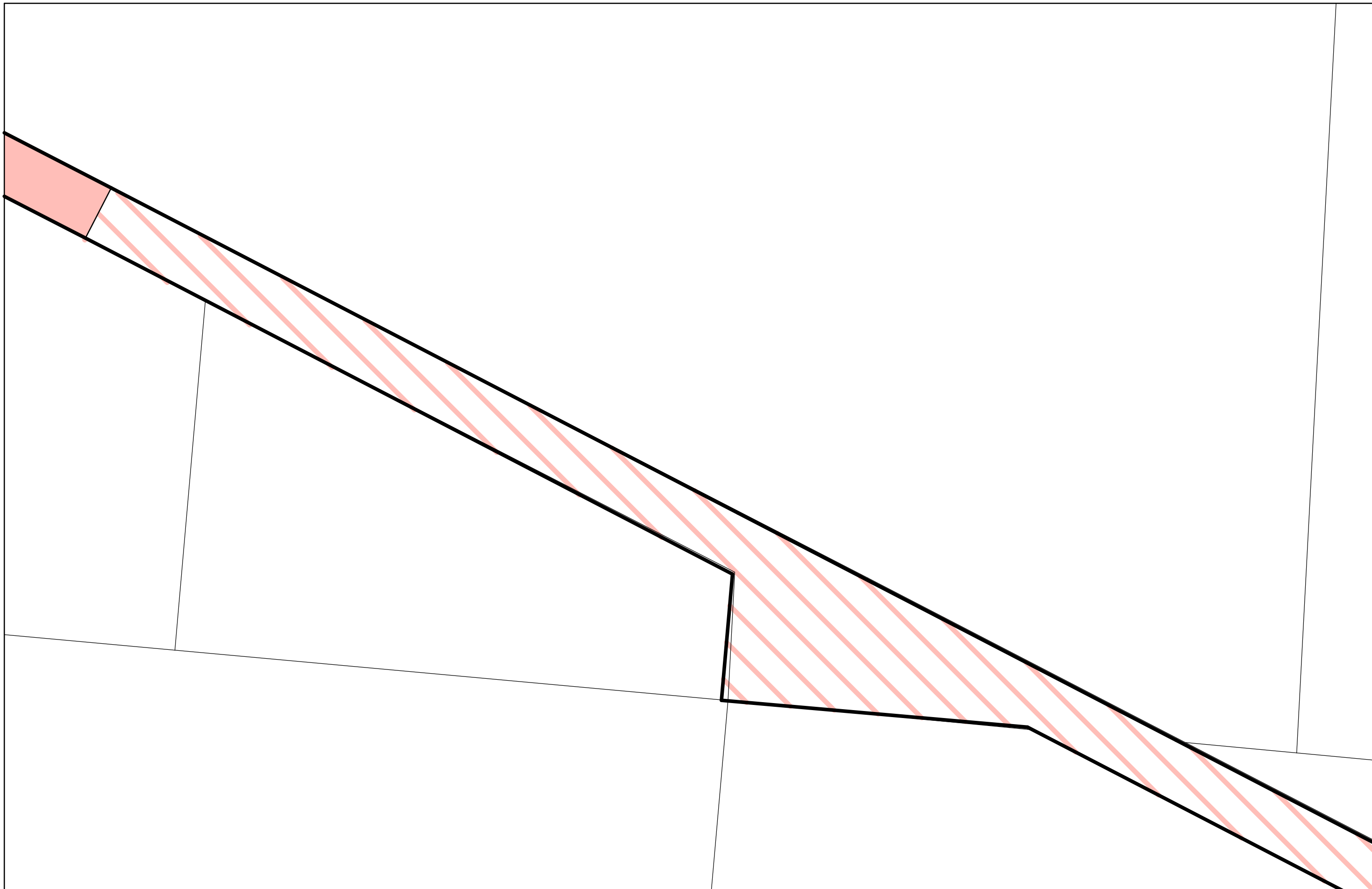
PROJECT AREA DESIGNATION - VARIATION 1

SHEET 28 of 39 SHEETS


LEGL./11-280

4/01/2012

27425-lis--sp-01.dgn



LEGEND



AREA TO BE ADDED TO REGIONAL RAIL LINK PROJECT AREA




EXISTING REGIONAL RAIL LINK PROJECT AREA
VIDE VICTORIA GOVERNMENT GAZETTE S418 13 OCTOBER 2010



BOUNDARY OF REGIONAL RAIL LINK PROJECT AREA
(INCLUDING LEGL./10-277 BOUNDARY AND THIS ADDITION)



ORIGINAL SHEET SIZE A3
SCALE 1:2500



SCALE OF METRES

REGIONAL RAIL LINK 1

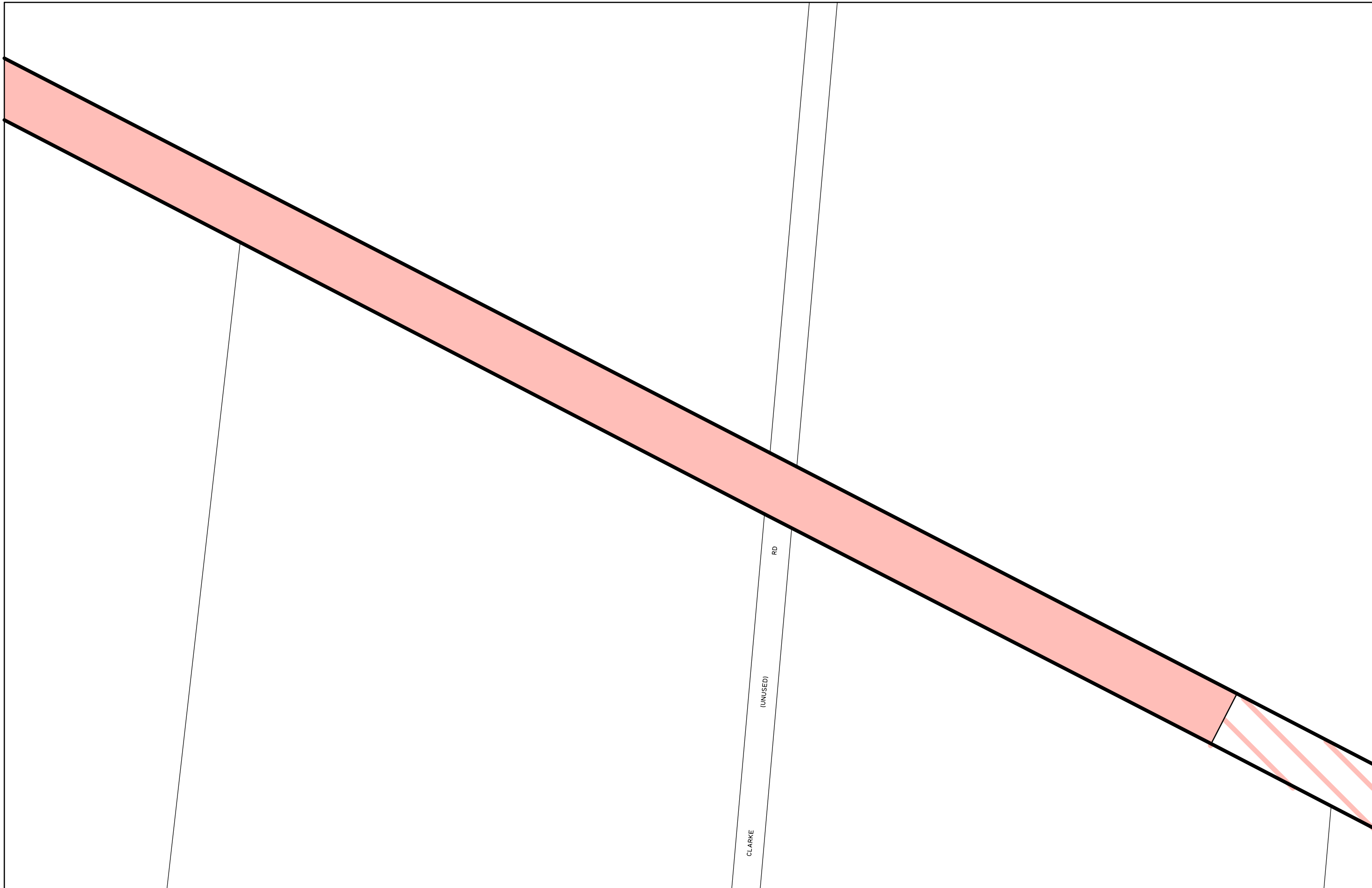
PROJECT AREA DESIGNATION - VARIATION 1

SHEET 29 of 39 SHEETS


LEGL./11-280

4/01/2012

27425-lis--sp-01.dgn



LEGEND



AREA TO BE ADDED TO REGIONAL RAIL LINK PROJECT AREA




EXISTING REGIONAL RAIL LINK PROJECT AREA
VIDE VICTORIA GOVERNMENT GAZETTE S418 13 OCTOBER 2010



BOUNDARY OF REGIONAL RAIL LINK PROJECT AREA
(INCLUDING LEGL./10-277 BOUNDARY AND THIS ADDITION)



ORIGINAL SHEET SIZE A3
SCALE 1:2500



SCALE OF METRES

REGIONAL RAIL LINK 1

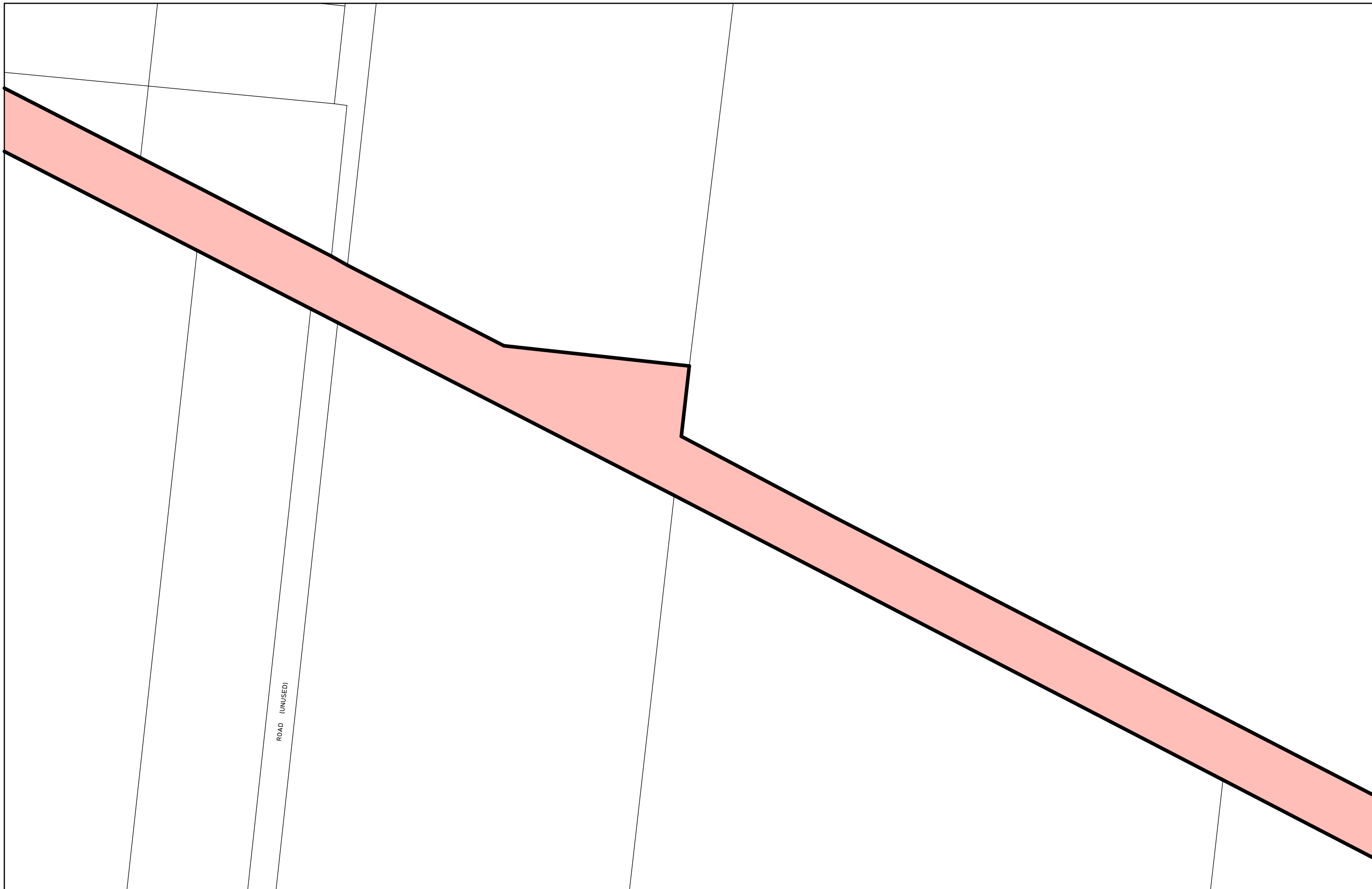
PROJECT AREA DESIGNATION - VARIATION 1

SHEET 30 of 39 SHEETS




LEGL./11-280

4/01/2012

27425-lis--sp-01.dgn

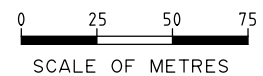


LEGEND

-  AREA TO BE ADDED TO REGIONAL RAIL LINK PROJECT AREA
-  EXISTING REGIONAL RAIL LINK PROJECT AREA
VIDE VICTORIA GOVERNMENT GAZETTE S418 13 OCTOBER 2010
-  BOUNDARY OF REGIONAL RAIL LINK PROJECT AREA
(INCLUDING LEGL./10-277 BOUNDARY AND THIS ADDITION)



ORIGINAL SHEET SIZE A3
SCALE 1:2500



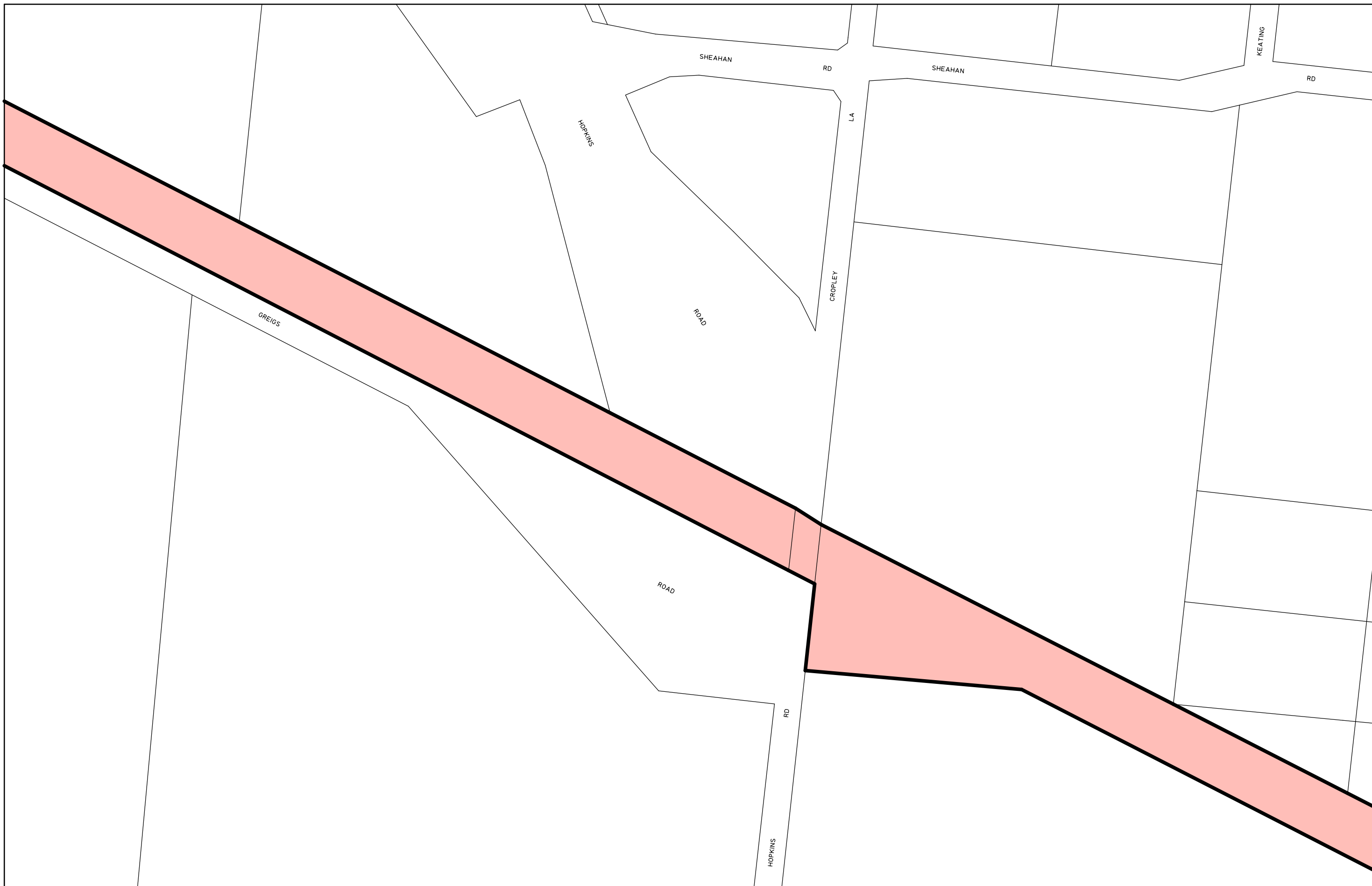
REGIONAL RAIL LINK 1

PROJECT AREA DESIGNATION - VARIATION 1




SHEET 31 of 39 SHEETS **LEGL./11-280**

4/01/2012

27425-lis--sp-01.dgn

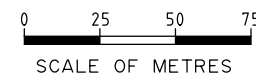


LEGEND

-  AREA TO BE ADDED TO REGIONAL RAIL LINK PROJECT AREA
-  EXISTING REGIONAL RAIL LINK PROJECT AREA
VIDE VICTORIA GOVERNMENT GAZETTE S418 13 OCTOBER 2010
-  BOUNDARY OF REGIONAL RAIL LINK PROJECT AREA
(INCLUDING LEGL./10-277 BOUNDARY AND THIS ADDITION)



ORIGINAL SHEET SIZE A3
SCALE 1:2500

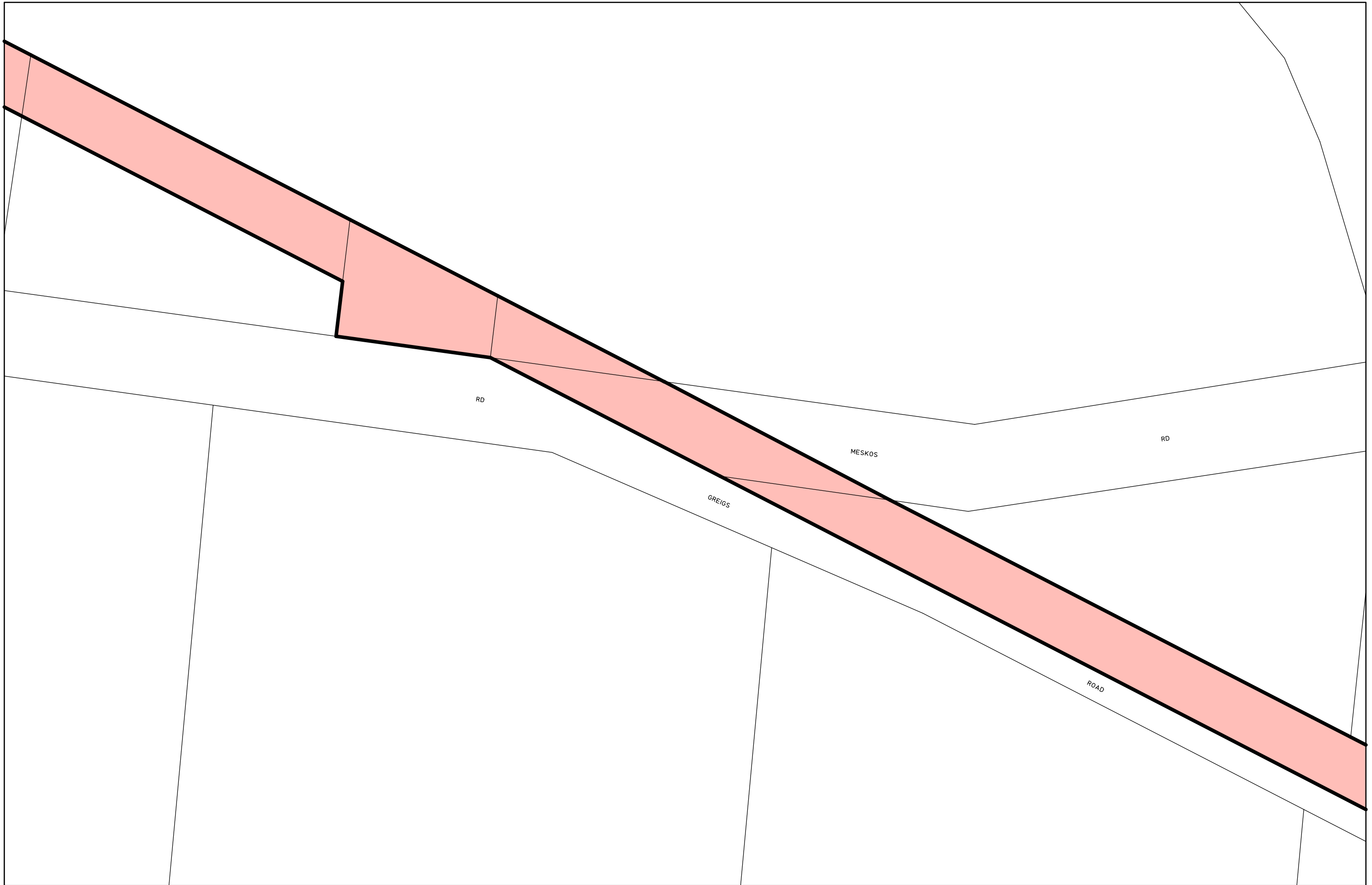


REGIONAL RAIL LINK 1




PROJECT AREA DESIGNATION - VARIATION 1

SHEET 32 of 39 SHEETS **LEGL./11-280**

4/01/2012
27425-lis--sp-01.dgn

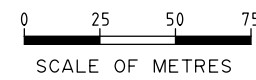


LEGEND

-  AREA TO BE ADDED TO REGIONAL RAIL LINK PROJECT AREA
-  EXISTING REGIONAL RAIL LINK PROJECT AREA
VIDE VICTORIA GOVERNMENT GAZETTE S418 13 OCTOBER 2010
-  BOUNDARY OF REGIONAL RAIL LINK PROJECT AREA
(INCLUDING LEGL./10-277 BOUNDARY AND THIS ADDITION)



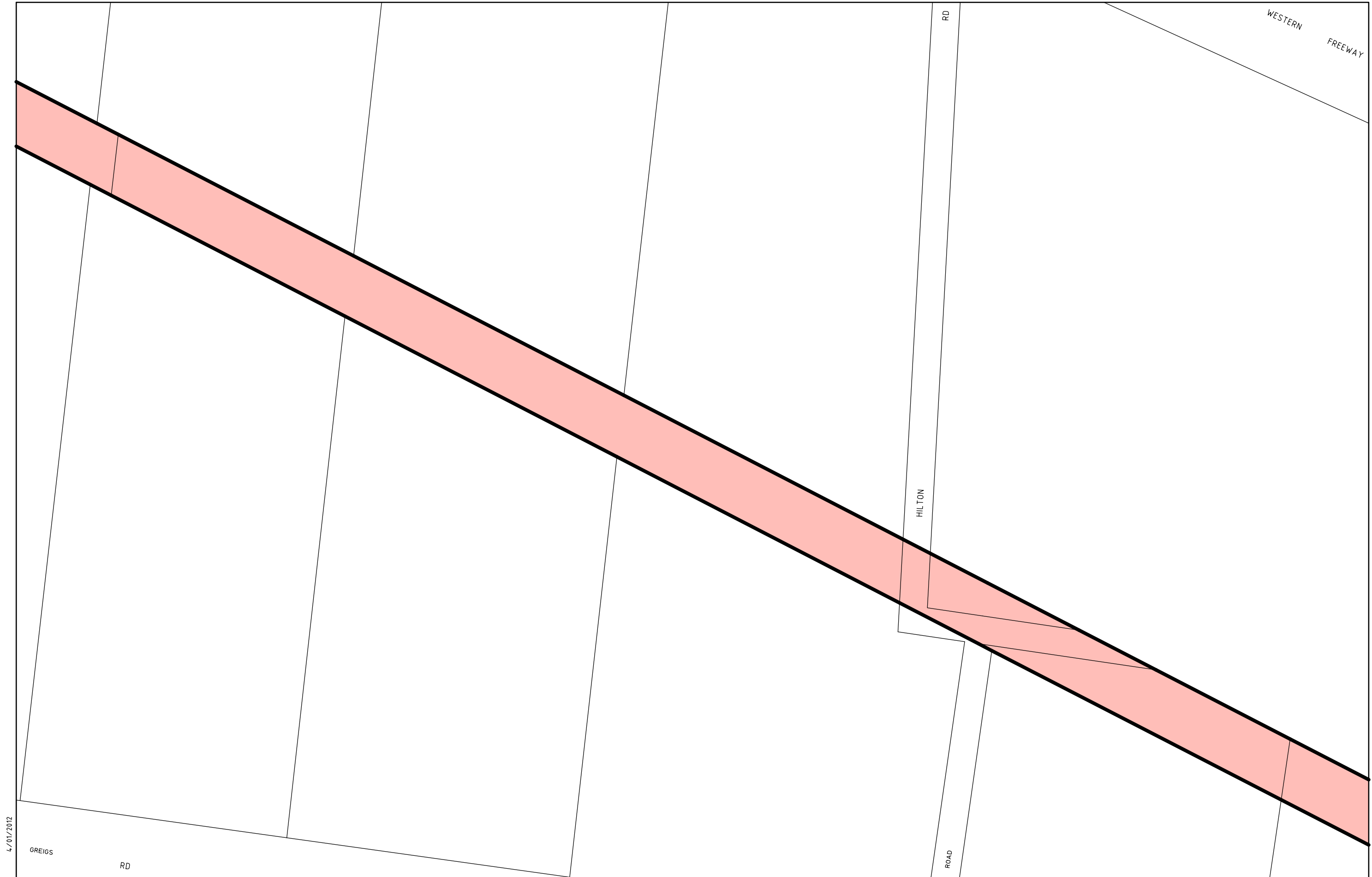
ORIGINAL SHEET SIZE A3
SCALE 1:2500



REGIONAL RAIL LINK 1

PROJECT AREA DESIGNATION - VARIATION 1




SHEET 33 of 39 SHEETS | **LEGL./11-280**



4/01/2012

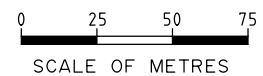
27425-lis--sp-01.dgn

LEGEND

-  AREA TO BE ADDED TO REGIONAL RAIL LINK PROJECT AREA
-  EXISTING REGIONAL RAIL LINK PROJECT AREA
VIDE VICTORIA GOVERNMENT GAZETTE S418 13 OCTOBER 2010
-  BOUNDARY OF REGIONAL RAIL LINK PROJECT AREA
(INCLUDING LEGL./10-277 BOUNDARY AND THIS ADDITION)



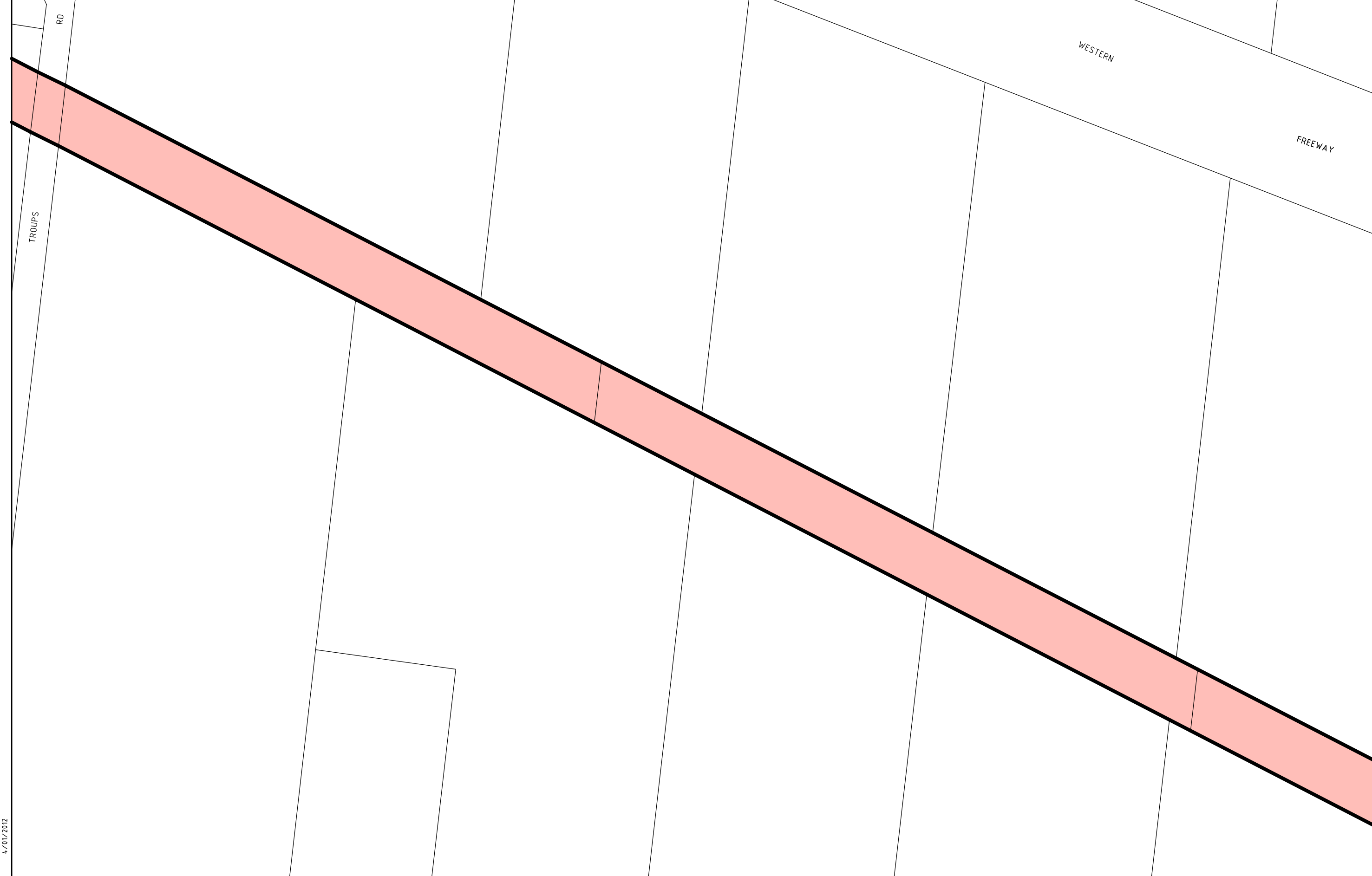
ORIGINAL SHEET SIZE A3
SCALE 1:2500






REGIONAL RAIL LINK 1

PROJECT AREA DESIGNATION - VARIATION 1

SHEET 34 of 39 SHEETS **LEGL./11-280**




4/01/2012
27425-lis--sp-01.dgn

LEGEND	
	AREA TO BE ADDED TO REGIONAL RAIL LINK PROJECT AREA
	EXISTING REGIONAL RAIL LINK PROJECT AREA VIDE VICTORIA GOVERNMENT GAZETTE S418 13 OCTOBER 2010
	BOUNDARY OF REGIONAL RAIL LINK PROJECT AREA (INCLUDING LEGL./10-277 BOUNDARY AND THIS ADDITION)

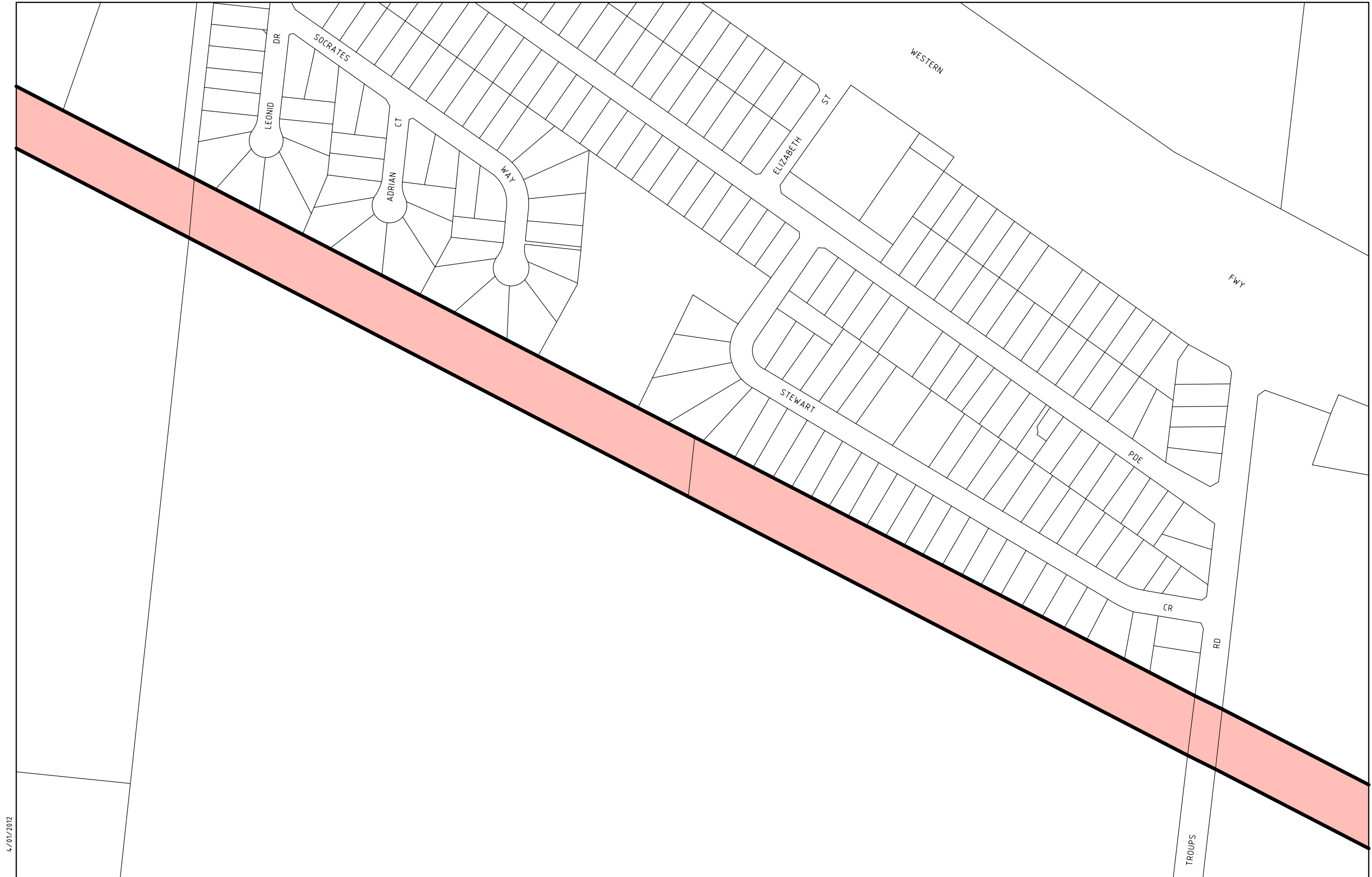


ORIGINAL SHEET SIZE A3
SCALE 1:2500



SCALE OF METRES




REGIONAL RAIL LINK 1	
PROJECT AREA DESIGNATION - VARIATION 1	
SHEET 35 of 39 SHEETS	LEGL./11-280



4/01/2012

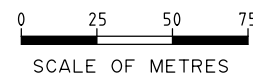
27425-lis--sp-01.dgn

LEGEND

-  AREA TO BE ADDED TO REGIONAL RAIL LINK PROJECT AREA
-  EXISTING REGIONAL RAIL LINK PROJECT AREA
VIDE VICTORIA GOVERNMENT GAZETTE S418 13 OCTOBER 2010
-  BOUNDARY OF REGIONAL RAIL LINK PROJECT AREA
(INCLUDING LEGL./10-277 BOUNDARY AND THIS ADDITION)



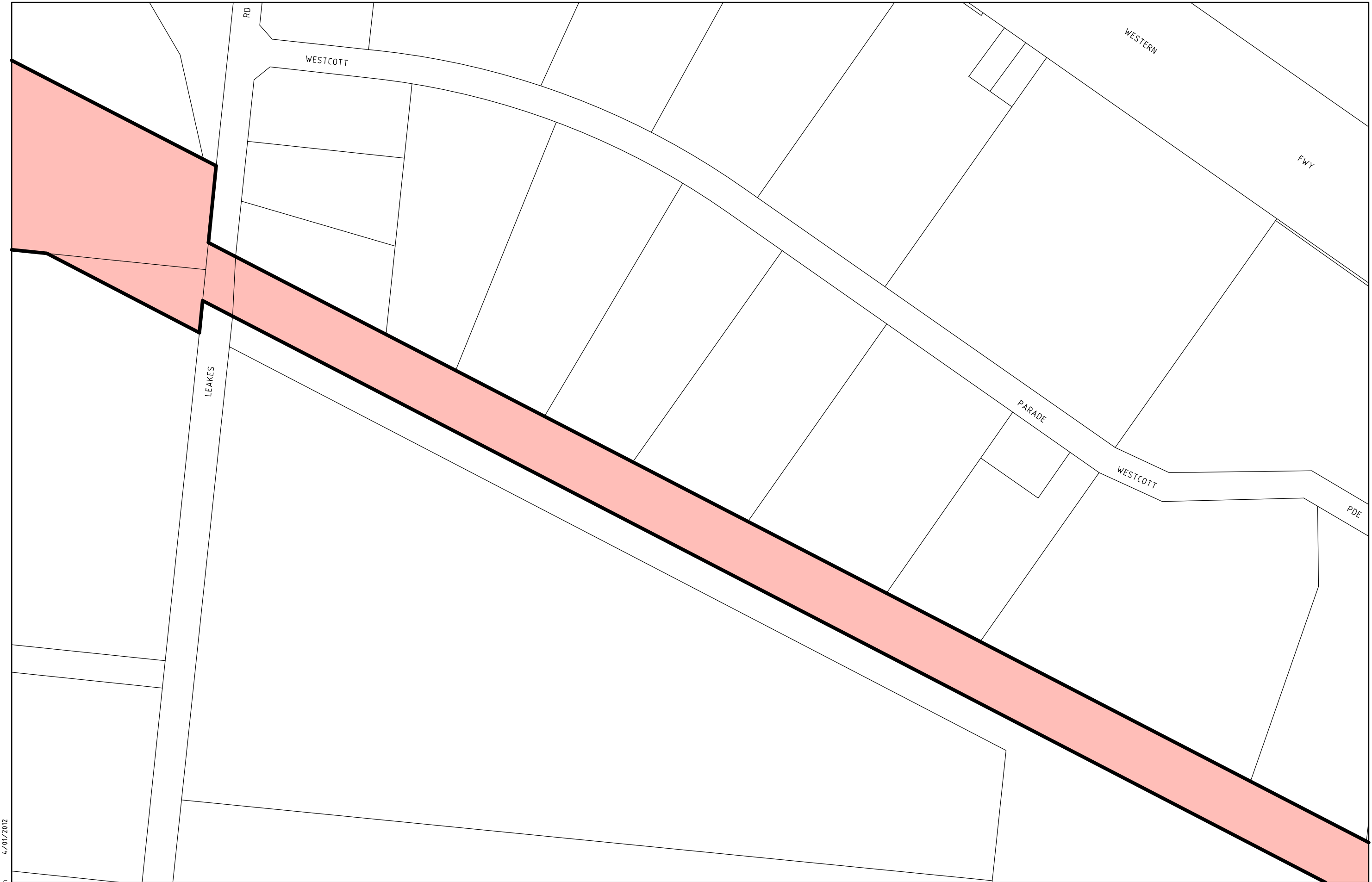
ORIGINAL SHEET SIZE A3
SCALE 1:2500



REGIONAL RAIL LINK 1

PROJECT AREA DESIGNATION - VARIATION 1

SHEET 36 of 39 SHEETS **LEGL./11-280**



4/01/2012
27425-lis--sp-01.dgn

LEGEND

- AREA TO BE ADDED TO REGIONAL RAIL LINK PROJECT AREA
- EXISTING REGIONAL RAIL LINK PROJECT AREA
VIDE VICTORIA GOVERNMENT GAZETTE S418 13 OCTOBER 2010
- BOUNDARY OF REGIONAL RAIL LINK PROJECT AREA
(INCLUDING LEGL./10-277 BOUNDARY AND THIS ADDITION)



ORIGINAL SHEET SIZE A3
SCALE 1:2500

0 25 50 75
SCALE OF METRES

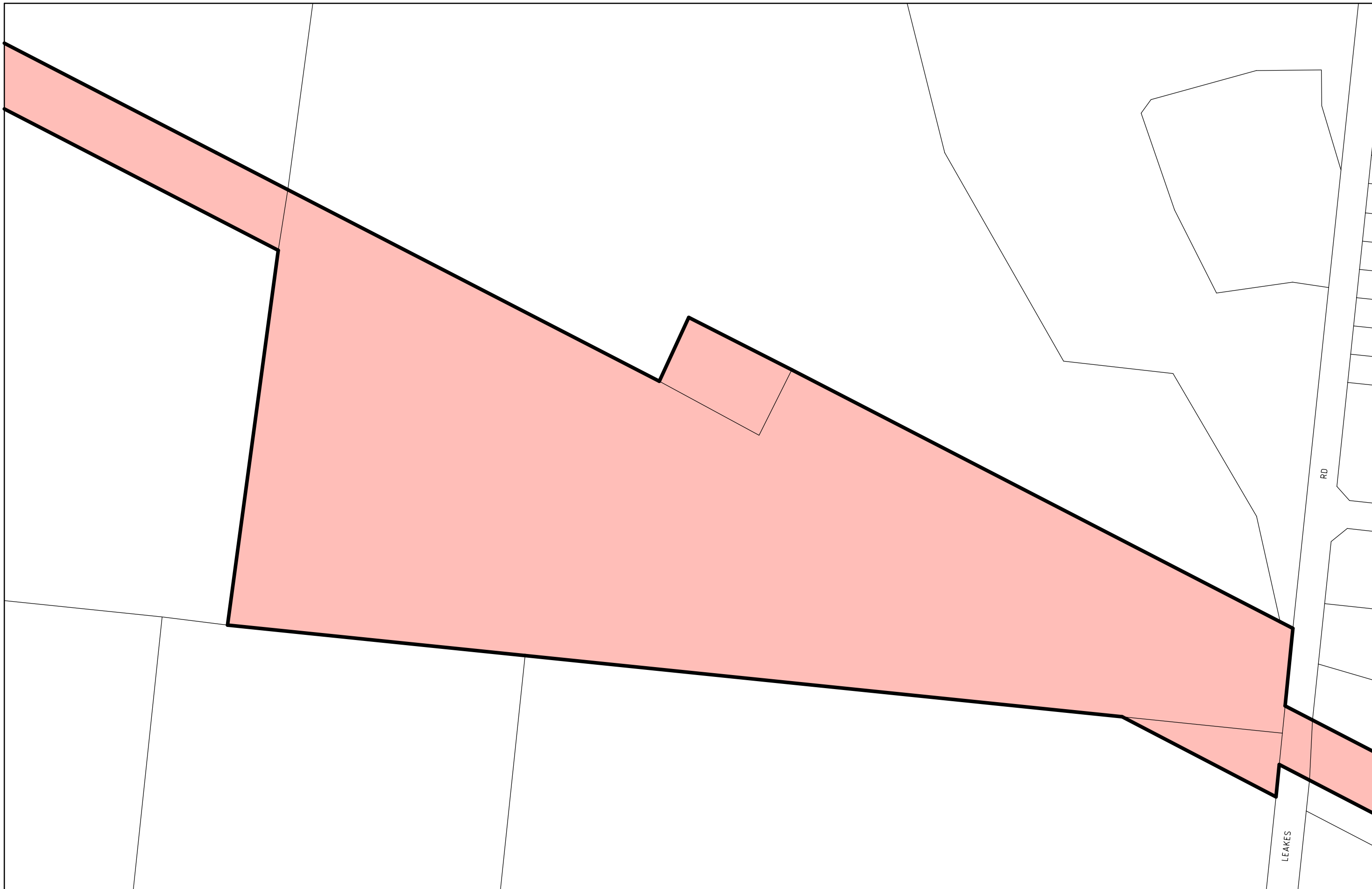
REGIONAL RAIL LINK 1

PROJECT AREA DESIGNATION - VARIATION 1

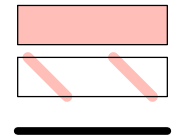
SHEET 37 of 39 SHEETS | **LEGL./11-280**

4/01/2012

27425-lis--sp-01.dgn



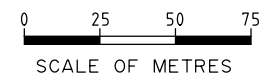
LEGEND



AREA TO BE ADDED TO REGIONAL RAIL LINK PROJECT AREA
 EXISTING REGIONAL RAIL LINK PROJECT AREA
 VIDE VICTORIA GOVERNMENT GAZETTE S418 13 OCTOBER 2010
 BOUNDARY OF REGIONAL RAIL LINK PROJECT AREA
 (INCLUDING LEGL./10-277 BOUNDARY AND THIS ADDITION)



ORIGINAL SHEET SIZE A3
 SCALE 1:2500



REGIONAL RAIL LINK 1

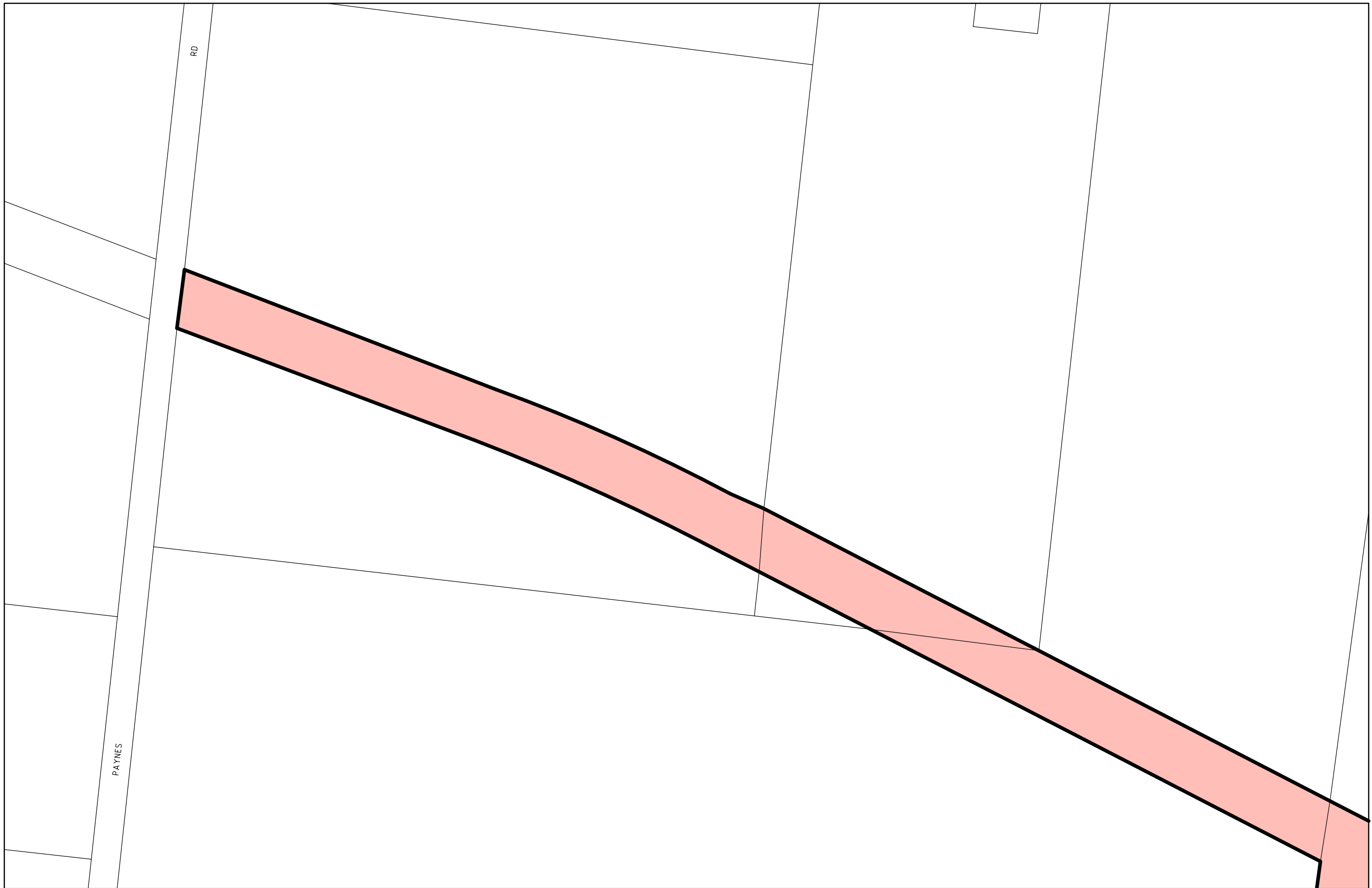
PROJECT AREA DESIGNATION - VARIATION 1

SHEET 38 of 39 SHEETS

LEGL./11-280

4/01/2012

27425-lis--sp-01.dgn



LEGEND



AREA TO BE ADDED TO REGIONAL RAIL LINK PROJECT AREA



EXISTING REGIONAL RAIL LINK PROJECT AREA
VIDE VICTORIA GOVERNMENT GAZETTE S418 13 OCTOBER 2010



BOUNDARY OF REGIONAL RAIL LINK PROJECT AREA
(INCLUDING LEGL./10-277 BOUNDARY AND THIS ADDITION)



ORIGINAL SHEET SIZE A3
SCALE 1:2500



SCALE OF METRES

REGIONAL RAIL LINK 1

PROJECT AREA DESIGNATION - VARIATION 1

SHEET 39 of 39 SHEETS

LEGL./11-280