

NOTES

1. PROJECT BOUNDARY IS DEFINED BY ROADS CORPORATION SURVEY PLANS (SPs).
2. COPIES OF LEGL./11-101 ARE AVAILABLE IN THE CENTRAL PLAN OFFICE.

1/04/2011

27158-11s--sp-01.dgn

Lodged in the Central Plan Office

Plan Number LEGL./11-101

Dated this 7th day of April 2011

John E. Jullat
Surveyor-General

LEGEND

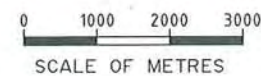


SHEET / SHEET NUMBER



ORIGINAL SHEET SIZE A3

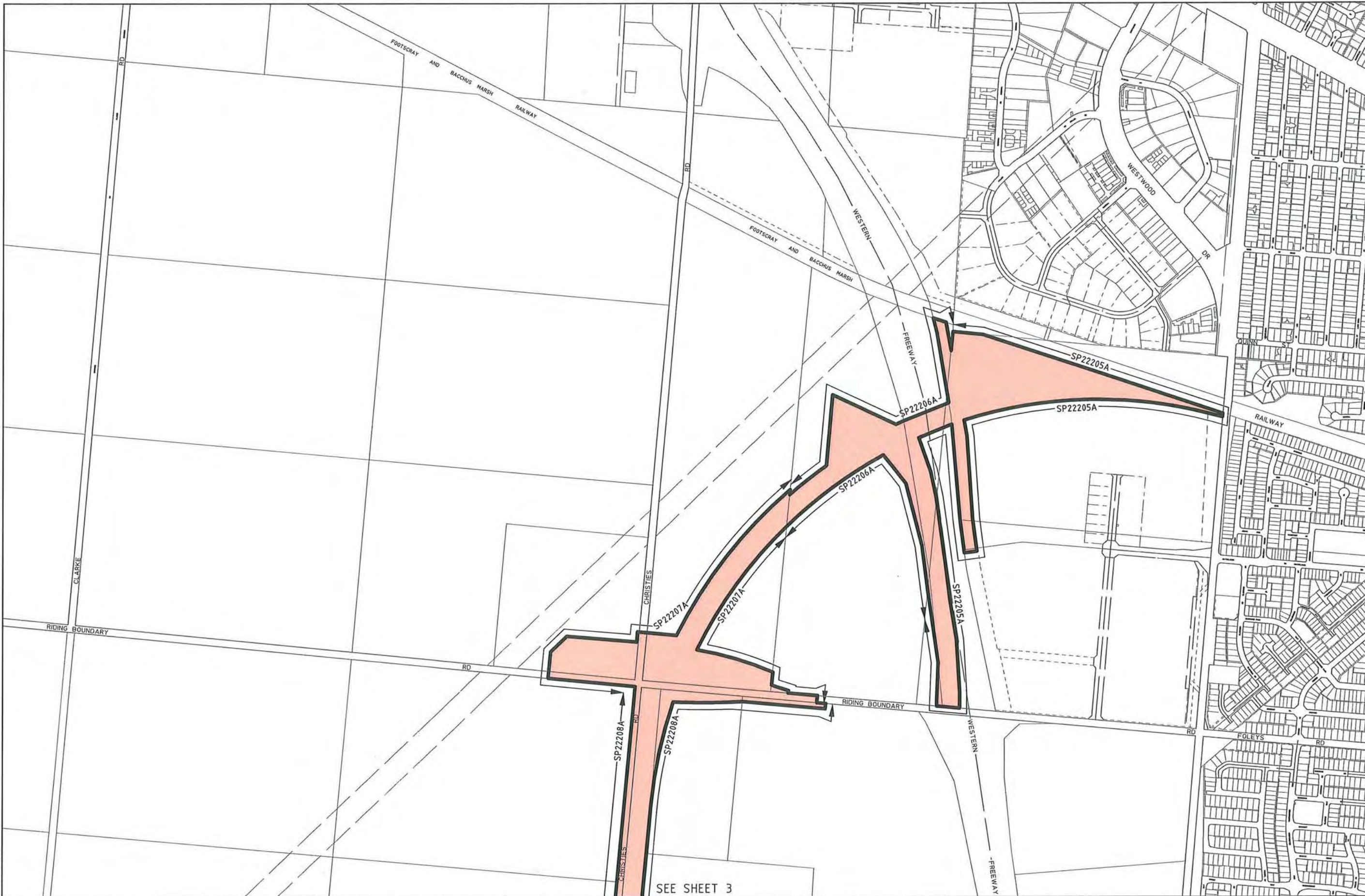
SCALE 1:100,000



REGIONAL RAIL LINK 2



SHEET 01 of 15 SHEETS

LEGL./11-101




1/04/2011
27158-lis--sp-01.dgn

SEE SHEET 3

LEGEND	
	BOUNDARY OF REGIONAL RAIL LINK PROJECT AREA
	REGIONAL RAIL LINK PROJECT AREA



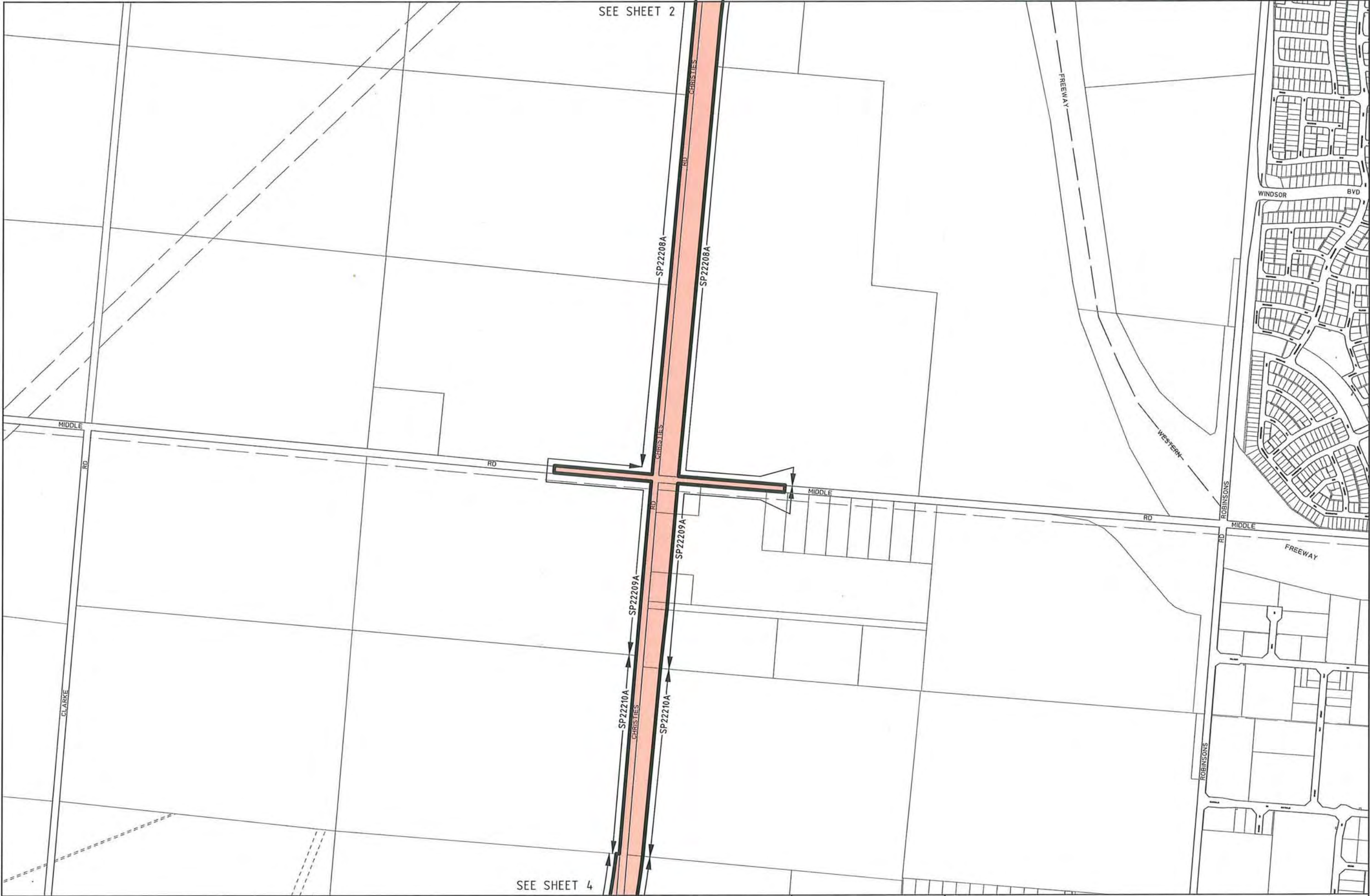
ORIGINAL SHEET SIZE A3
SCALE 1:10,000



SCALE OF METRES

REGIONAL RAIL LINK 2

SHEET 02 of 15 SHEETS **LEGL./11-101**





SEE SHEET 2

SEE SHEET 4

1/04/2011


27158-its--sp-01.dgn

LEGEND

-  BOUNDARY OF REGIONAL RAIL LINK PROJECT AREA
-  REGIONAL RAIL LINK PROJECT AREA



ORIGINAL SHEET SIZE A3
SCALE 1:10,000

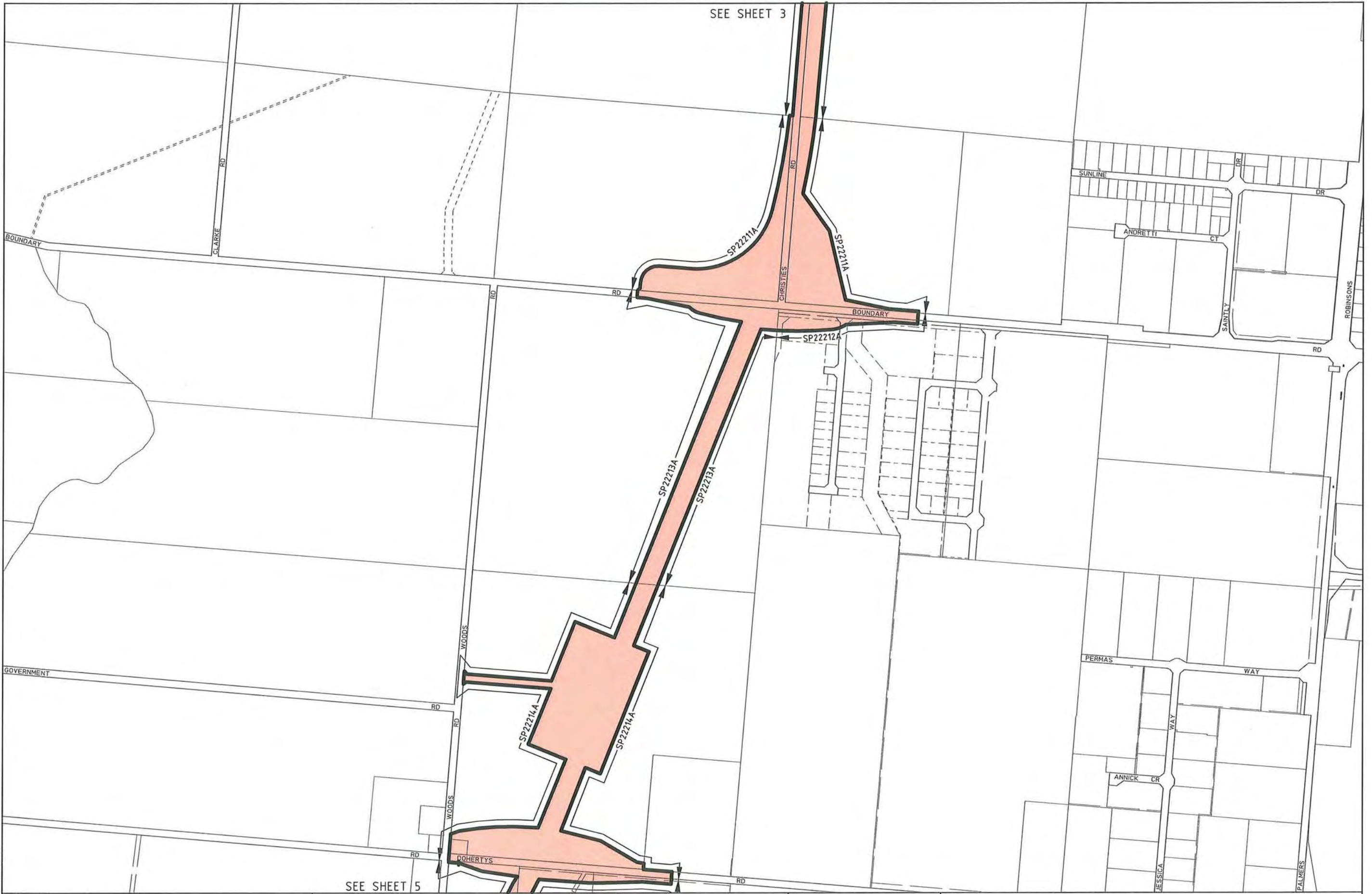


SCALE OF METRES



REGIONAL RAIL LINK 2

SHEET 03 of 15 SHEETS **LEGL./11-101**

SEE SHEET 3




SEE SHEET 5

- LEGEND**
-  BOUNDARY OF REGIONAL RAIL LINK PROJECT AREA
 -  REGIONAL RAIL LINK PROJECT AREA



ORIGINAL SHEET SIZE A3
SCALE 1:10,000



SCALE OF METRES

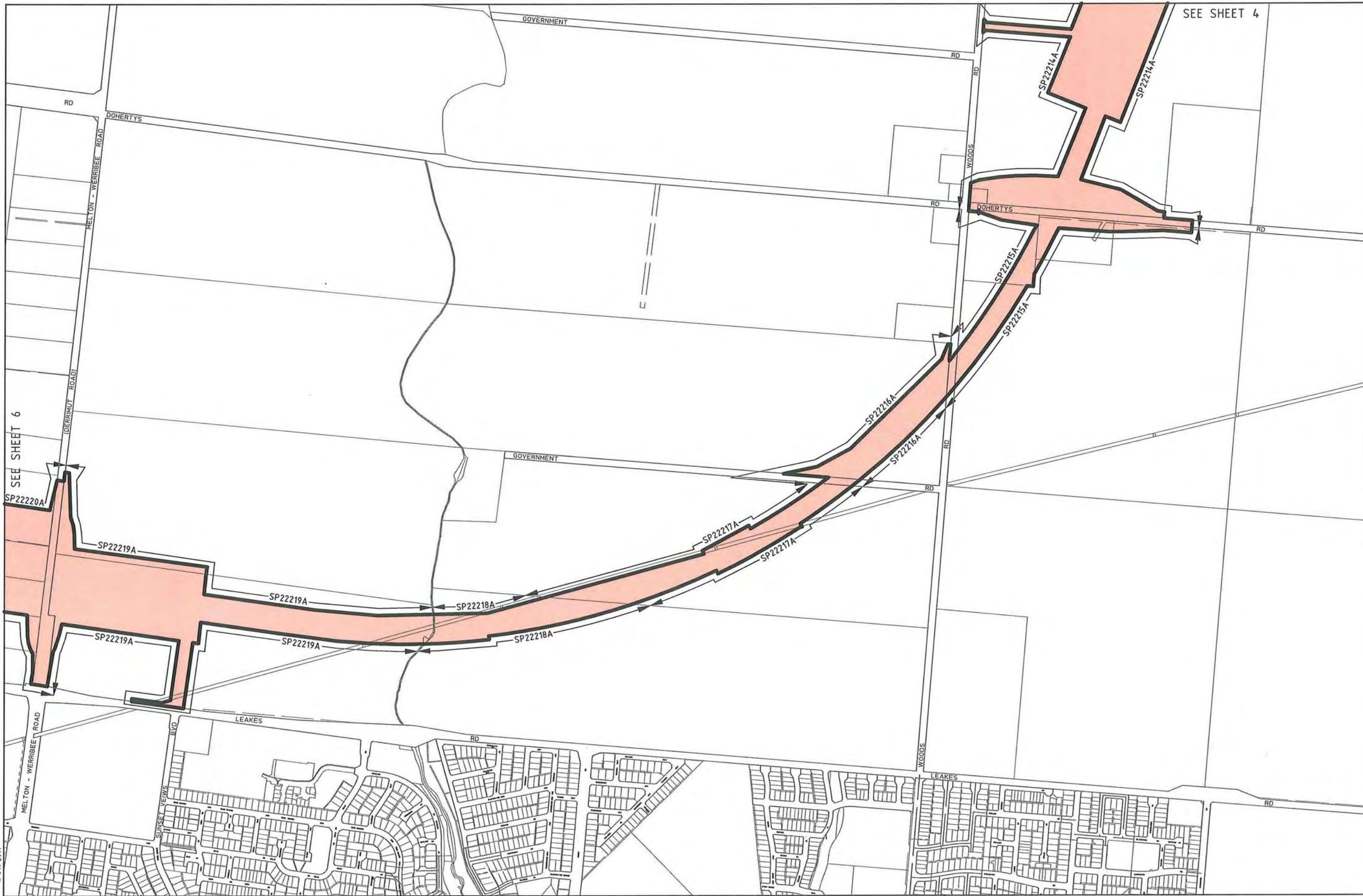
REGIONAL RAIL LINK 2

SHEET 04 of 15 SHEETS

LEGL./11-101

1/04/2011

27158-lis--sp-01.dgn





SEE SHEET 4

SEE SHEET 6


1/04/2011
27158-lis--sp-01.dgn

LEGEND

-  BOUNDARY OF REGIONAL RAIL LINK PROJECT AREA
-  REGIONAL RAIL LINK PROJECT AREA

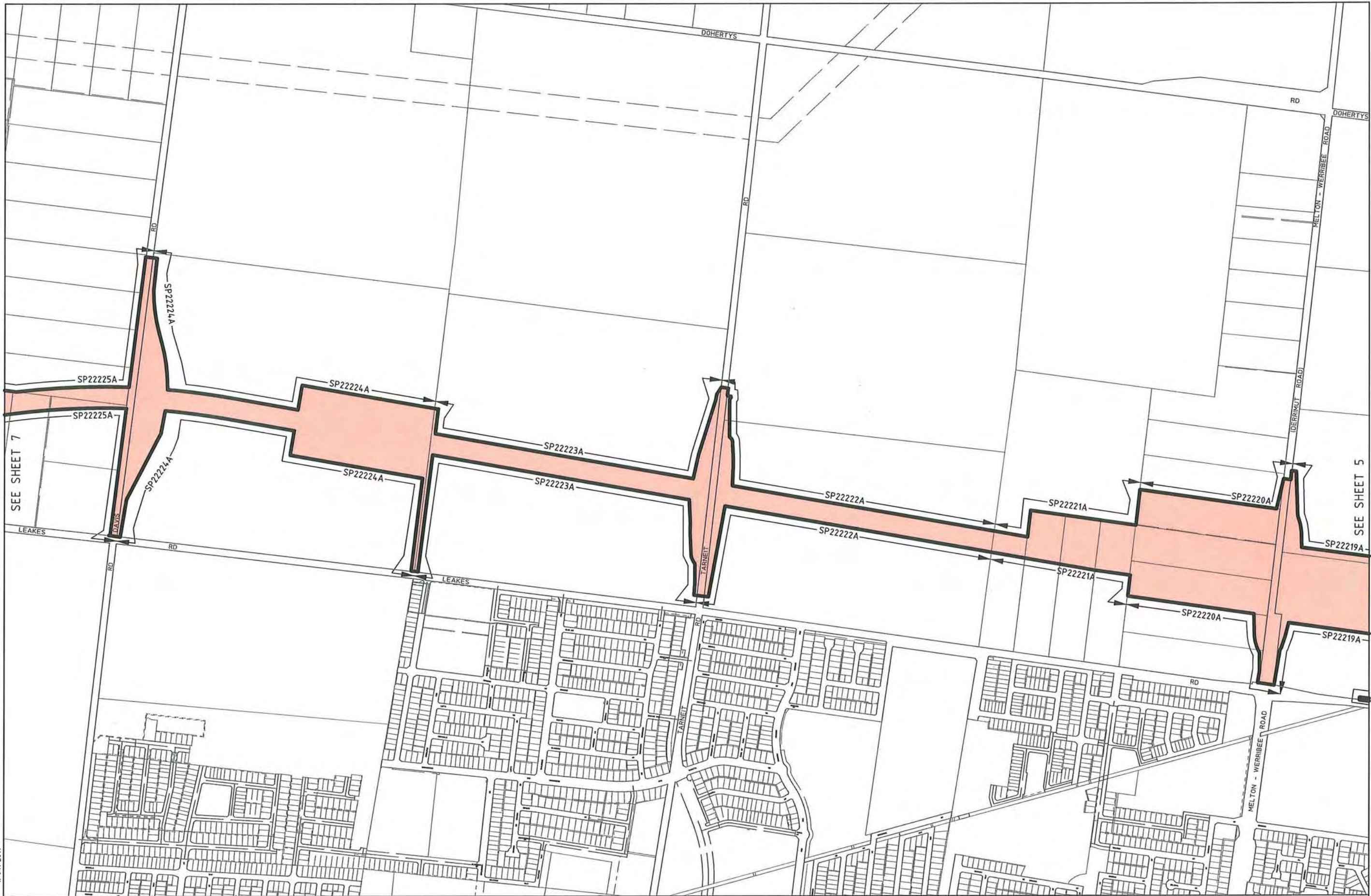


ORIGINAL SHEET SIZE A3
SCALE 1:10,000



SCALE OF METRES



REGIONAL RAIL LINK 2



SEE SHEET 7


SEE SHEET 5

1/04/2011
27158-lis--sp-01.dgn

LEGEND	
	BOUNDARY OF REGIONAL RAIL LINK PROJECT AREA
	REGIONAL RAIL LINK PROJECT AREA



ORIGINAL SHEET SIZE A3
SCALE 1:10,000



SCALE OF METRES

REGIONAL RAIL LINK 2



1/04/2011
27158-lis--sp-01.dgn



SEE SHEET 8


SEE SHEET 9

LEGEND

-  BOUNDARY OF REGIONAL RAIL LINK PROJECT AREA
-  REGIONAL RAIL LINK PROJECT AREA

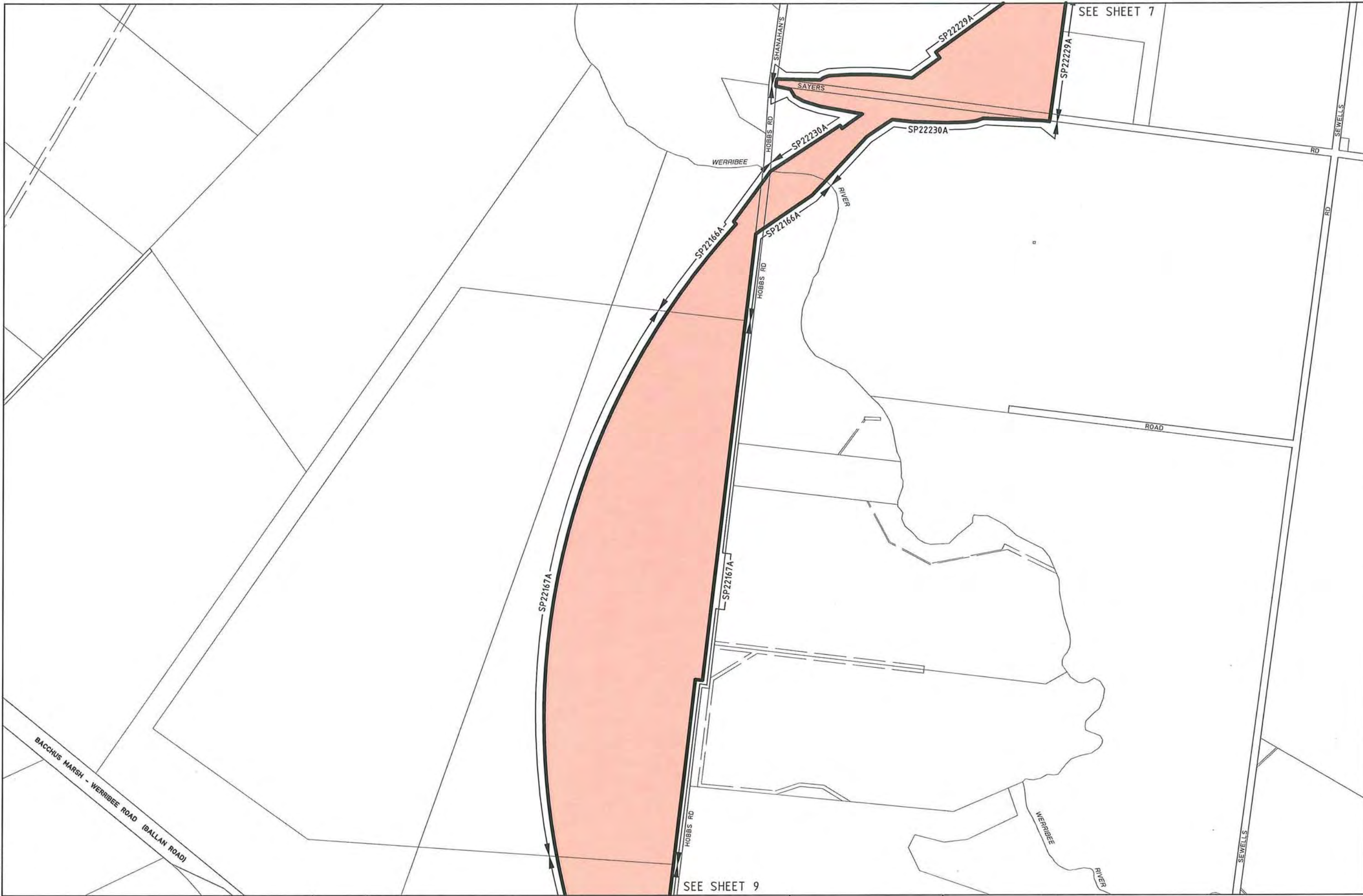


ORIGINAL SHEET SIZE A3
SCALE 1:10,000





SCALE OF METRES

REGIONAL RAIL LINK 2




1/04/2011
27158-lis--sp-01.dgn

LEGEND	
	BOUNDARY OF REGIONAL RAIL LINK PROJECT AREA
	REGIONAL RAIL LINK PROJECT AREA



ORIGINAL SHEET SIZE A3
SCALE 1:10,000



SCALE OF METRES

REGIONAL RAIL LINK 2