


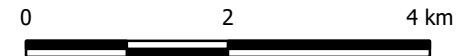


**LEGEND**

-  Wind Turbines
-  Brolga Buffer
-  Project Boundary



**SOURCE**

Geoscience Australia © Australian Government 2021; Vicmap Data © State of Victoria 2021; Wind Prospect 2021.

224.A.4

MGA94 (54)  
28 FEBRUARY 2022

**HEXHAM WIND FARM**  
EES REFERRAL FIGURE 3-B  
WIND TURBINE  
EXCLUSION AREAS  
BROLGA BUFFER

