










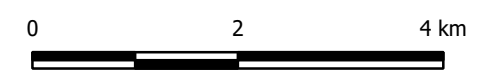


LEGEND

-  Wind Turbines and Hardstand Areas
-  Permanent Met Masts
-  Site Access Track
-  Site Access Points
-  Existing 500kV Moorabool-Heywood Transmission Line
-  Underground Cabling
-  Internal Overhead Powerlines
-  Project Boundary
-  Terminal Station and BESS
-  Proposed Site Compound
-  Proposed Site Office & Carpark



SOURCE

Geoscience Australia © Australian Government 2021; Vicmap Data © State of Victoria 2021; Wind Prospect 2021.

222.B.2	MGA94 (54) 28 FEBRUARY 2022
HEXHAM WIND FARM	
EES REFERRAL FIGURE 2 INFRASTRUCTURE LAYOUT	
