

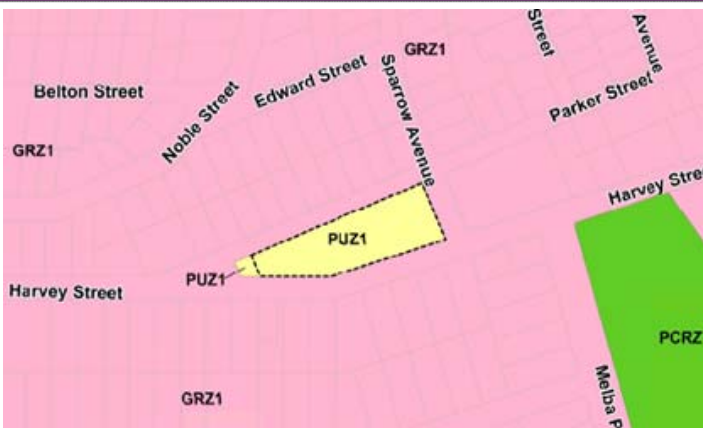
# Fast Track Government Land Service

## Zoning Maps for 69B Harvey Street, Anglesea

### AERIAL VIEW OF 69B HARVEY STREET, ANGLESEA



### CURRENT ZONING AND OVERLAY MAPS



Public Use Zone – Service and Utility

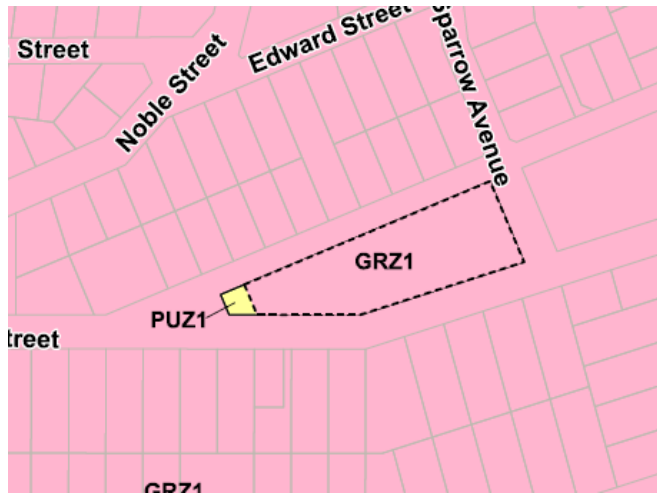


Significant Landscape Overlay – Schedule 3

Note: there is no proposal to amend the current SLO3

# Fast Track Government Land Service

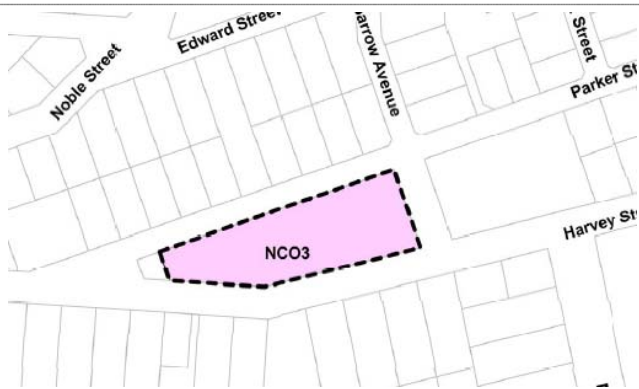
## PROPOSED ZONING AND OVERLAY MAPS



General Residential Zone – Schedule 1



Design and Development Overlay – Schedule 19



Neighbourhood Character Overlay – Schedule 3