










LEGEND

-  CONVENTIONAL RESIDENTIAL
-  MEDIUM DENSITY RES
-  OPEN SPACE
-  ENCUMBERED (NATIVE GRASS)
-  DRAINAGE RESERVE.
-  NATURE TRAIL
-  MANZEENE AVN
-  NEIGHBOURHOOD ACTIVITY CENTRE OPPORTUNITY
-  ECO URBAN OPPORTUNITY
-  VILLAGE FEEL OPPORTUNITY



MANZEENE VILLAGE, LARA
Development Framework Plan

Co-ordinate Datum	Scale A3	20 0 20 40 60 80
ZONE	1:5000	Lengths are in metres

Date	20.11.12	Sheet	1 of 1
Drawing No.	137560-0000-REPORT/PLANS	Version	1
CAD Ref.	2-13-137560ACAD	Checked By	CD
Drawn By	JY	APPROVED	DATE



489 La Trobe Street
PO Box 16084
Melbourne VIC 3007
T 61 3 9993 7888
spiire.com.au