APPENDIX G
RAIL CORRIDOR AND PUBLIC LAND

MARIBYRNONG
RDZ1
RDZ1
WEST GATE FREEWAY
STONY CREEK
MARIBYRNONG
HYDE STREET
PUZ4
SBO
SIMCOCK AVENUE
BOOKER STREET
HUDSONS ROAD
SPOTSWOOD
SBO
PUZ4
PUZ4
BLACKSHAWS ROAD
SCHUTT STREET
HOBSONS BAY
MASON STREET
MADDOX ROAD
NEWPORT
HO136
HO22
HAIL STREET
HO175
NORTH ROAD
MELBOURNE ROAD
MARKET STREET
JUBILEE STREET
CHAMPION ROAD
PUZ4
H1000
DOUGLAS PARADE
THE STRAND

Rail station
Rail
Watercourse
VicTrack Reserve Boundary
JUHI Pipeline Alignment (Exxon-Mobil, 2018)
Local Government Area
State Land Impact Assessment Area
Victorian Heritage Register

Planning Overlay

HO - Heritage Overlay
SBO - Special Building Overlay

Planning Zone

PUZ4 - Public Use Zone Transport
RDZ1 - Road Zone Category 1

Map 1 of 16

Data Sources:
AJMJV 2021
VicTrack 2021
Vicmap 2021
Exxon-Mobil 2018
Aerial photo: DELWP Apr. 2021

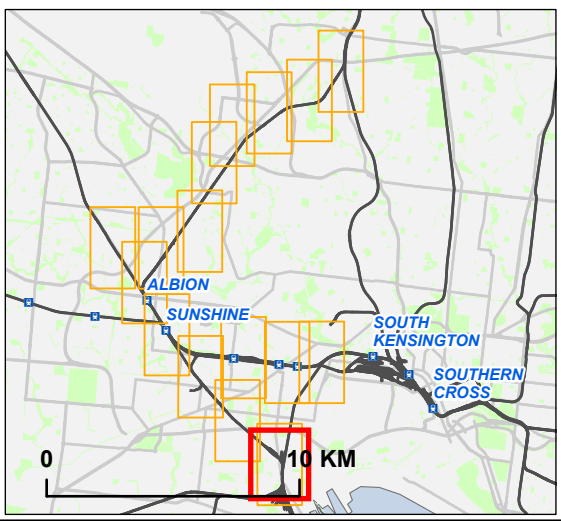

Melbourne Airport Rail

Project Wide

Rail Corridor and Public Land

Drawing Number:			Revision:
MAR-AJM-PWD-PWD-MAP-XLP-MMN-0490420			A.4
Drawn By: R. Bernardo	Approved By: N. Marshallsea	Date: 3/09/2021	Map Size: A3

0 180 360
Metres
Coordinate System: GDA 1994 MGA Zone 55

RAIL PROJECTS VICTORIA
AJM Joint Venture
aurecon JACOBS MOTT MACDONALD

C:\Users\regine.bernardo\AJMJV\MAR GIS Team - Documents\640_Site_Plans\VRIP_0317_Planning_LandUseImpactAssessment\VRIP_0317_Planning_LandUseImpactAssessment.aprx

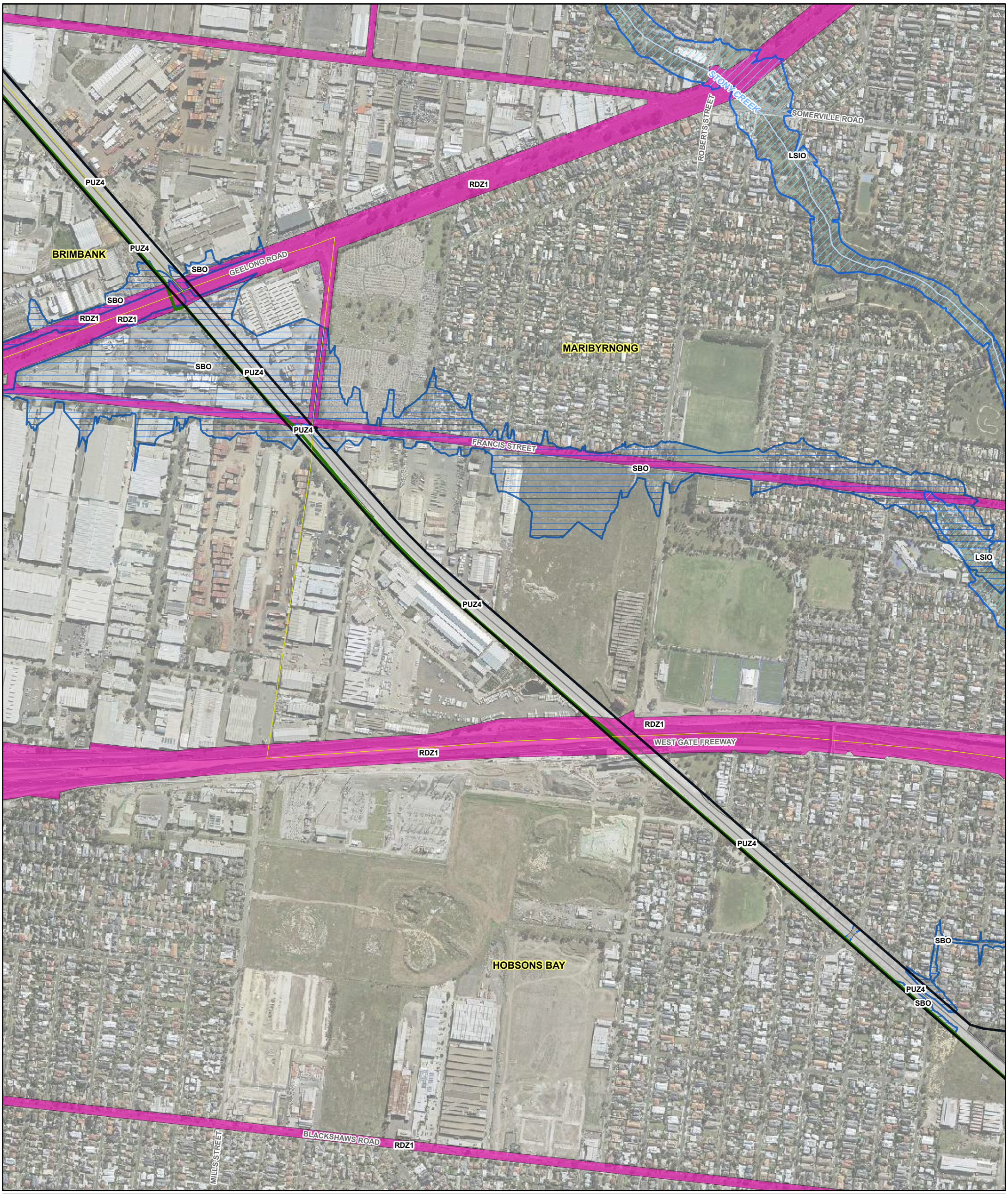

Rail
Watercourse
VicTrack Reserve Boundary
JUHI Pipeline Alignment (Exxon-Mobil, 2018)
Local Government Area
State Land Impact Assessment Area

Planning Overlay

LSIO - Land Subject to Inundation Overlay
SBO - Special Building Overlay

Planning Zone

PUZ4 - Public Use Zone Transport
RDZ1 - Road Zone Category 1

Map 2 of 16

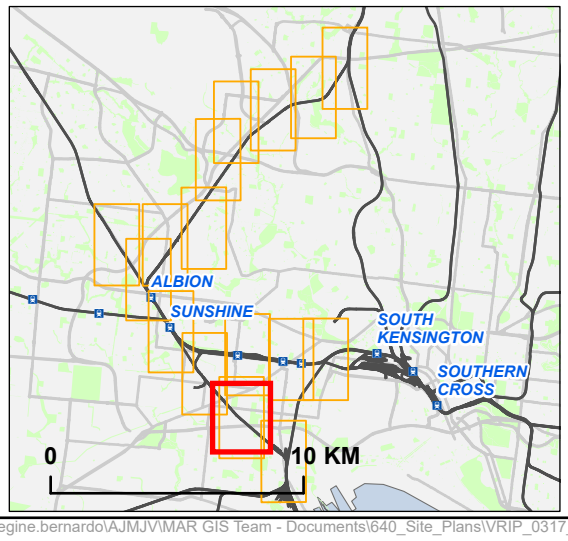

Data Sources:
AJMJV 2021
VicTrack 2021
Vicmap 2021
Exxon-Mobil 2018
Aerial photo: DELWP Apr. 2021

Melbourne Airport Rail

Project Wide

Rail Corridor and Public Land

Drawing Number:			Revision:
MAR-AJM-PWD-PWD-MAP-XLP-MMN-0490420			A.4
Drawn By: R. Bernardo	Approved By: N. Marshallsea	Date: 3/09/2021	Map Size: A3

0 180 360
Metres
Coordinate System: GDA 1994 MGA Zone 55

RAIL PROJECTS VICTORIA
AJM Joint Venture
aurecon JACOBS MOTT MACDONALD

C:\Users\regine.bernardo\AJMJV\MAR GIS Team - Documents\640_Site_Plans\VRIP_0317_Planning_LandUseImpactAssessment\VRIP_0317_Planning_LandUseImpactAssessment.aprx

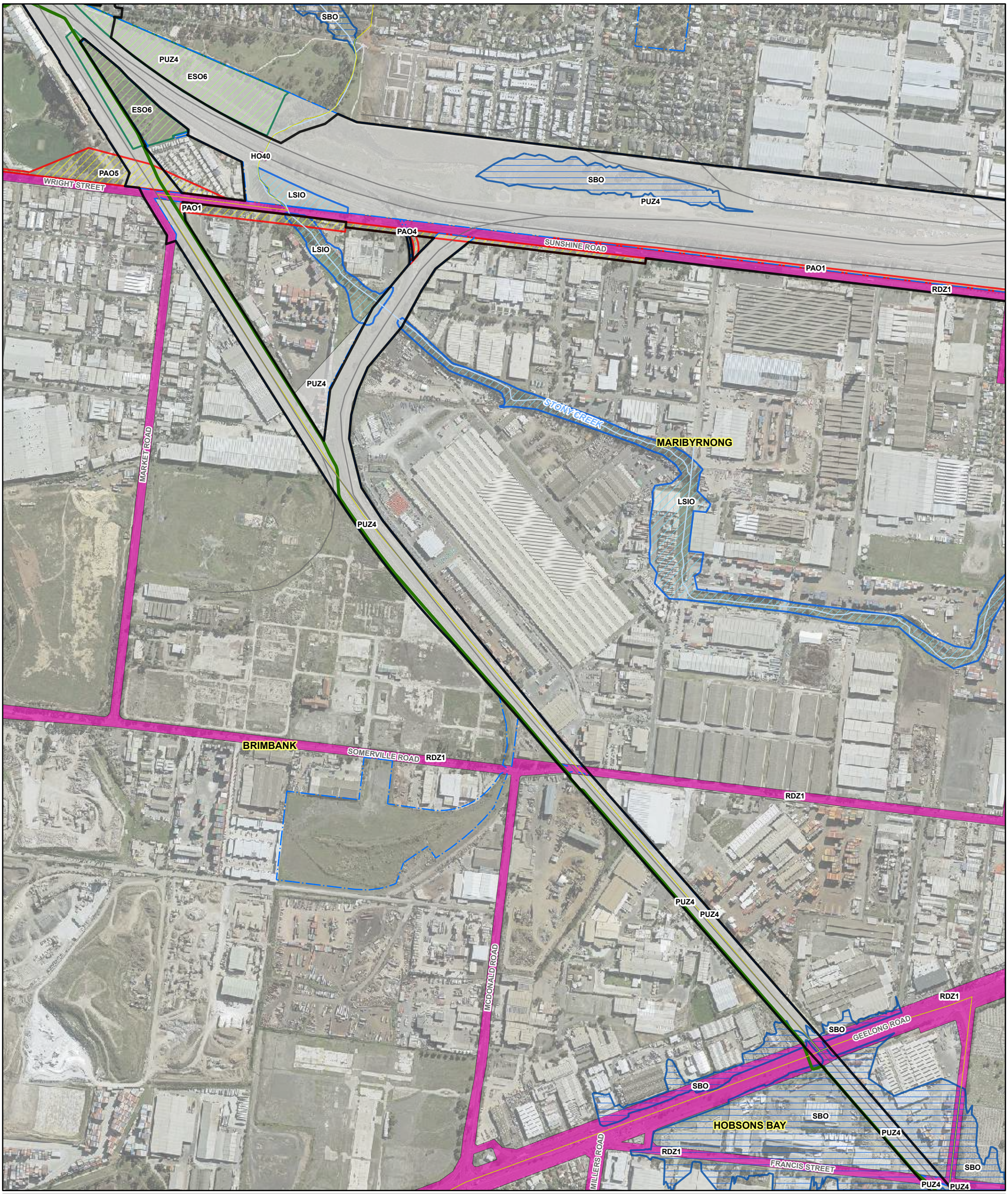

Rail
Watercourse
VicTrack Reserve Boundary
JUHI Pipeline Alignment (Exxon-Mobil, 2018)
Local Government Area
State Land Impact Assessment Area

Planning Overlay

ESO - Environmental Significance Overlay
HO - Heritage Overlay
LSIO - Land Subject to Inundation Overlay
PAO - Public Acquisition Overlay
SBO - Special Building Overlay

Planning Zone

PUZ4 - Public Use Zone Transport
RDZ1 - Road Zone Category 1

Map 3 of 16

Data Sources:
AJMJV 2021
VicTrack 2021
Vicmap 2021
Exxon-Mobil 2018
Aerial photo: DELWP Apr. 2021

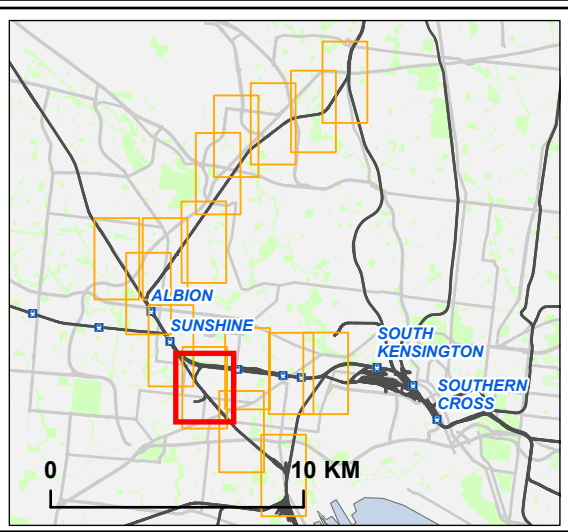

Melbourne Airport Rail

Project Wide

Rail Corridor and Public Land

Drawing Number:			Revision:
MAR-AJM-PWD-PWD-MAP-XLP-MMN-0490420			A.4
Drawn By: R. Bernardo	Approved By: N. Marshallsea	Date: 3/09/2021	Map Size: A3

0 180 360
Metres
Coordinate System: GDA 1994 MGA Zone 55

RAIL PROJECTS VICTORIA
AJM Joint Venture
aurecon JACOBS MOTT MACDONALD

C:\Users\regine.bernardo\AJMJV\MAR GIS Team - Documents\640_Site_Plans\VRIP_0317_Planning_LandUseImpactAssessment\VRIP_0317_Planning_LandUseImpactAssessment.aprx

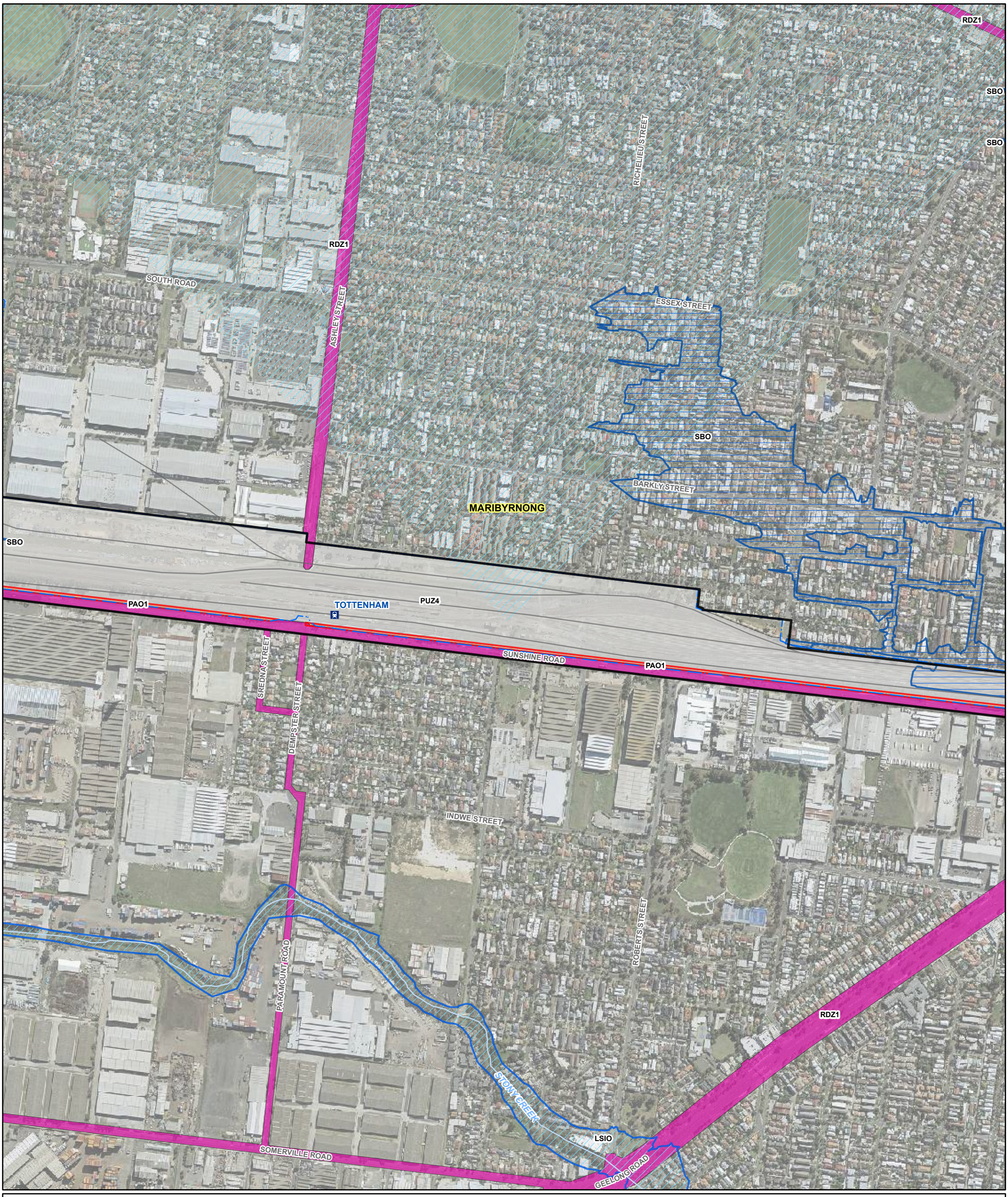

Rail station
Rail
Watercourse
VicTrack Reserve Boundary
Local Government Area
State Land Impact Assessment Area

Planning Overlay

LSIO - Land Subject to Inundation Overlay
PAO - Public Acquisition Overlay
SBO - Special Building Overlay

Planning Zone

PUZ4 - Public Use Zone Transport
RDZ1 - Road Zone Category 1

Map 4 of 16

Data Sources:
AJMJV 2021
VicTrack 2021
Vicmap 2021
Exxon-Mobil 2018
Aerial photo: DELWP Apr. 2021

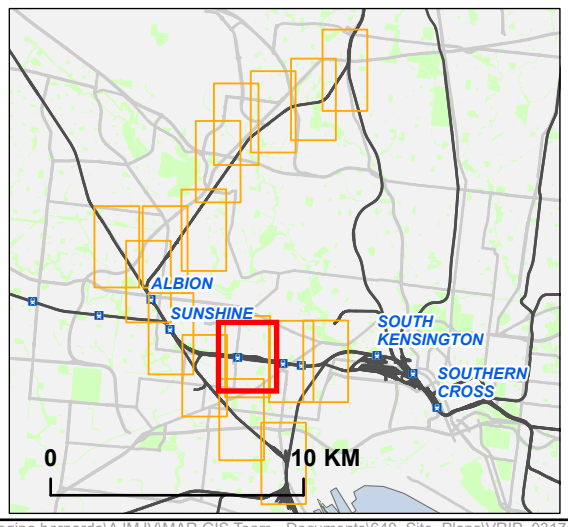

Melbourne Airport Rail

Project Wide

Rail Corridor and Public Land

Drawing Number:			Revision:
MAR-AJM-PWD-PWD-MAP-XLP-MMN-0490420			A.4
Drawn By: R. Bernardo	Approved By: N. Marshallsea	Date: 3/09/2021	Map Size: A3

0 180 360
Metres
Coordinate System: GDA 1994 MGA Zone 55

RAIL PROJECTS VICTORIA
AJM Joint Venture
aurecon JACOBS MOTT MACDONALD

C:\Users\regine.bernardo\AJMJV\MAR GIS Team - Documents\640_Site_Plans\VRIP_0317_Planning_LandUseImpactAssessment\VRIP_0317_Planning_LandUseImpactAssessment.aprx

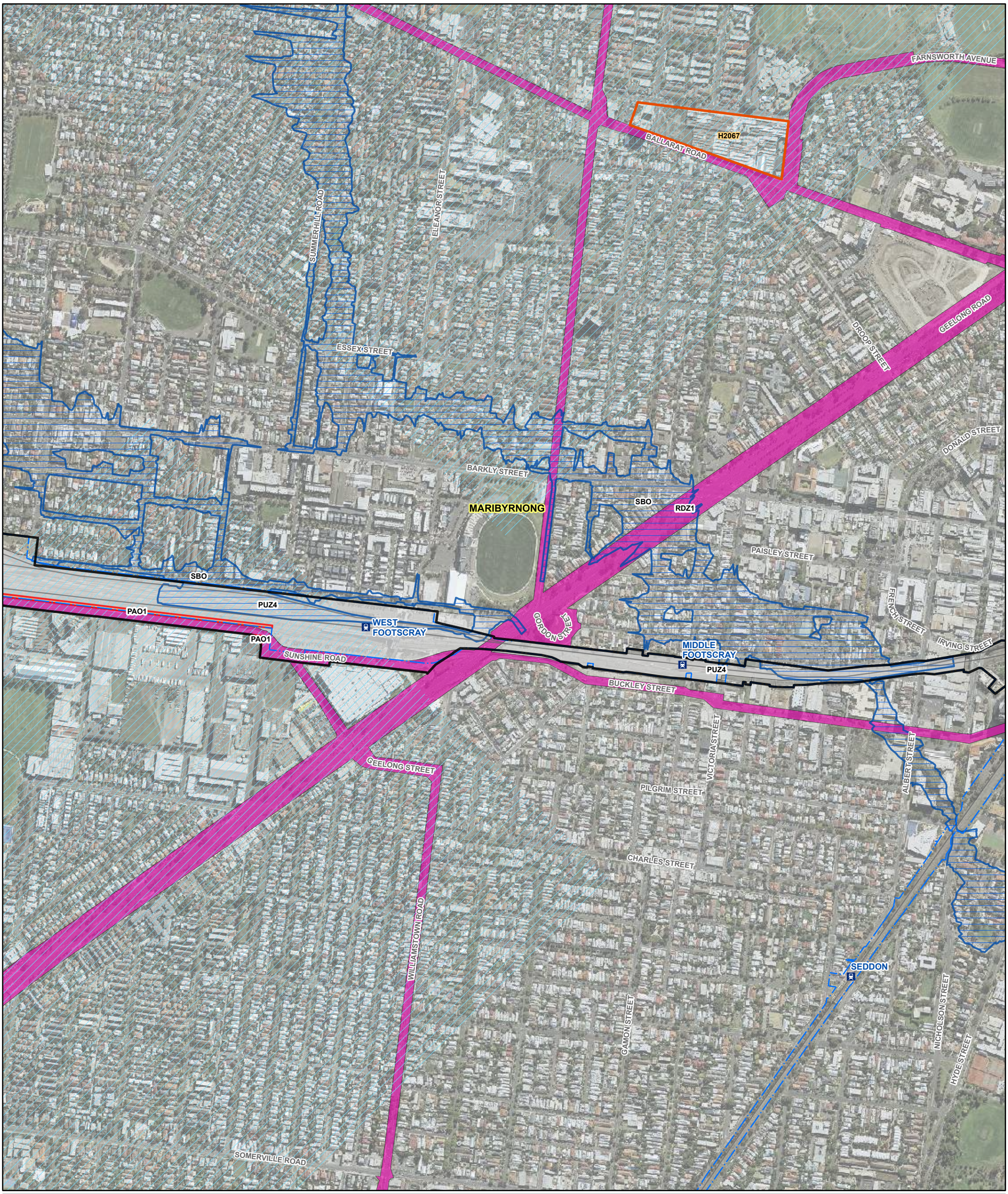

Rail station
Rail
VicTrack Reserve Boundary
Local Government Area
State Land Impact Assessment Area
Victorian Heritage Register

Planning Overlay

PAO - Public Acquisition Overlay
SBO - Special Building Overlay

Planning Zone

PUZ4 - Public Use Zone Transport
RDZ1 - Road Zone Category 1

Map 5 of 16

Data Sources:
AJMJV 2021
VicTrack 2021
Vicmap 2021
Exxon-Mobil 2018
Aerial photo: DELWP Apr. 2021

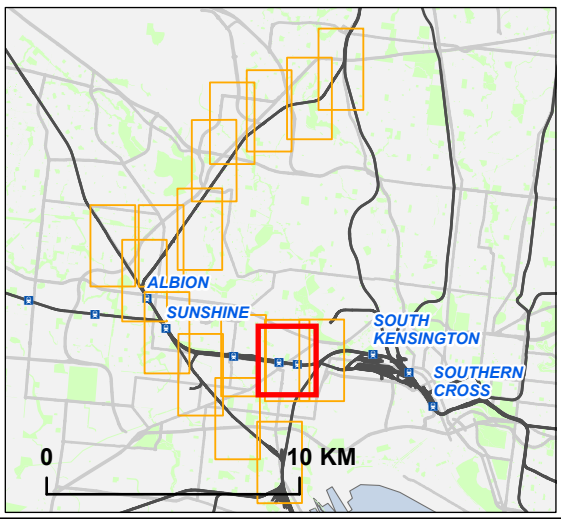

Melbourne Airport Rail

Project Wide

Rail Corridor and Public Land

Drawing Number:			Revision:
MAR-AJM-PWD-PWD-MAP-XLP-MMN-0490420			A.4
Drawn By: R. Bernardo	Approved By: N. Marshallsea	Date: 3/09/2021	Map Size: A3

0 180 360
Metres
Coordinate System: GDA 1994 MGA Zone 55

RAIL PROJECTS VICTORIA
AJM Joint Venture
aurecon JACOBS MOTT MACDONALD

C:\Users\regine.bernardo\AJMJV\MAR GIS Team - Documents\640_Site_Plans\VRIP_0317_Planning_LandUseImpactAssessment\VRIP_0317_Planning_LandUseImpactAssessment.aprx

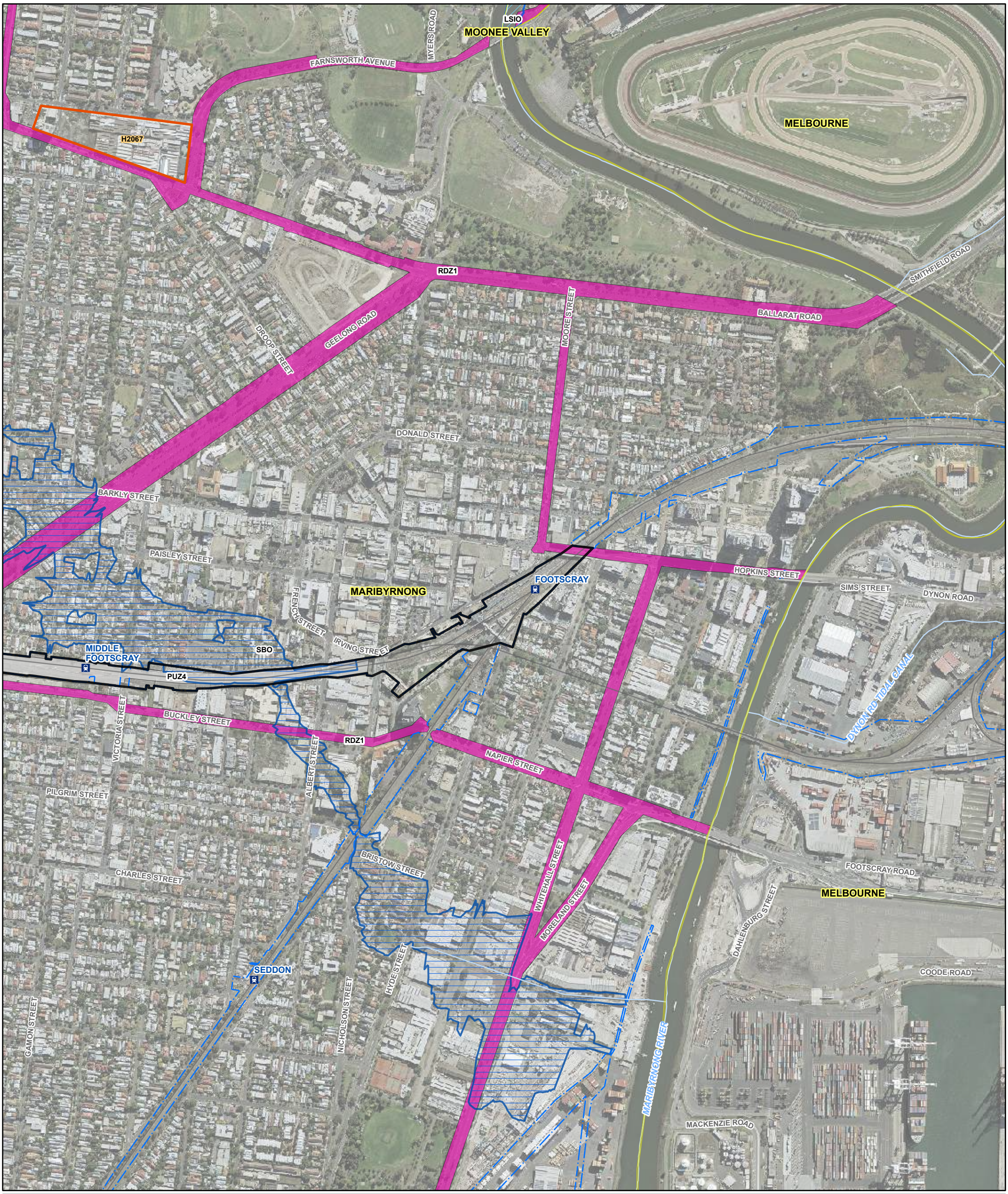

Rail station
Rail
Watercourse
VicTrack Reserve Boundary
Local Government Area
State Land Impact Assessment Area
Victorian Heritage Register

Planning Overlay

LSIO - Land Subject to Inundation Overlay
SBO - Special Building Overlay

Planning Zone

PUZ4 - Public Use Zone Transport
RDZ1 - Road Zone Category 1

Map 6 of 16

Data Sources:
AJMJV 2021
VicTrack 2021
Vicmap 2021
Exxon-Mobil 2018
Aerial photo: DELWP Apr. 2021

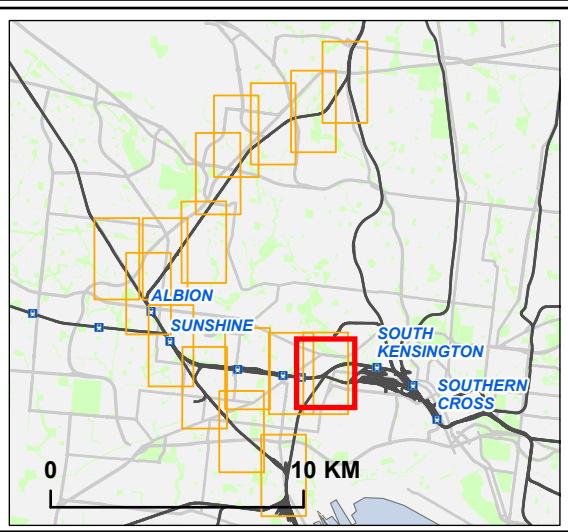

Melbourne Airport Rail

Project Wide

Rail Corridor and Public Land

Drawing Number:			Revision:
MAR-AJM-PWD-PWD-MAP-XLP-MMN-0490420			A.4
Drawn By: R. Bernardo	Approved By: N. Marshallsea	Date: 3/09/2021	Map Size: A3

0 180 360
Metres
Coordinate System: GDA 1994 MGA Zone 55

RAIL PROJECTS VICTORIA
AJM Joint Venture
aurecon JACOBS MOTT MACDONALD

C:\Users\regine.bernardo\AJMJV\MAR GIS Team - Documents\640_Site_Plans\VRIP_0317_Planning_LandUseImpactAssessment\VRIP_0317_Planning_LandUseImpactAssessment.aprx

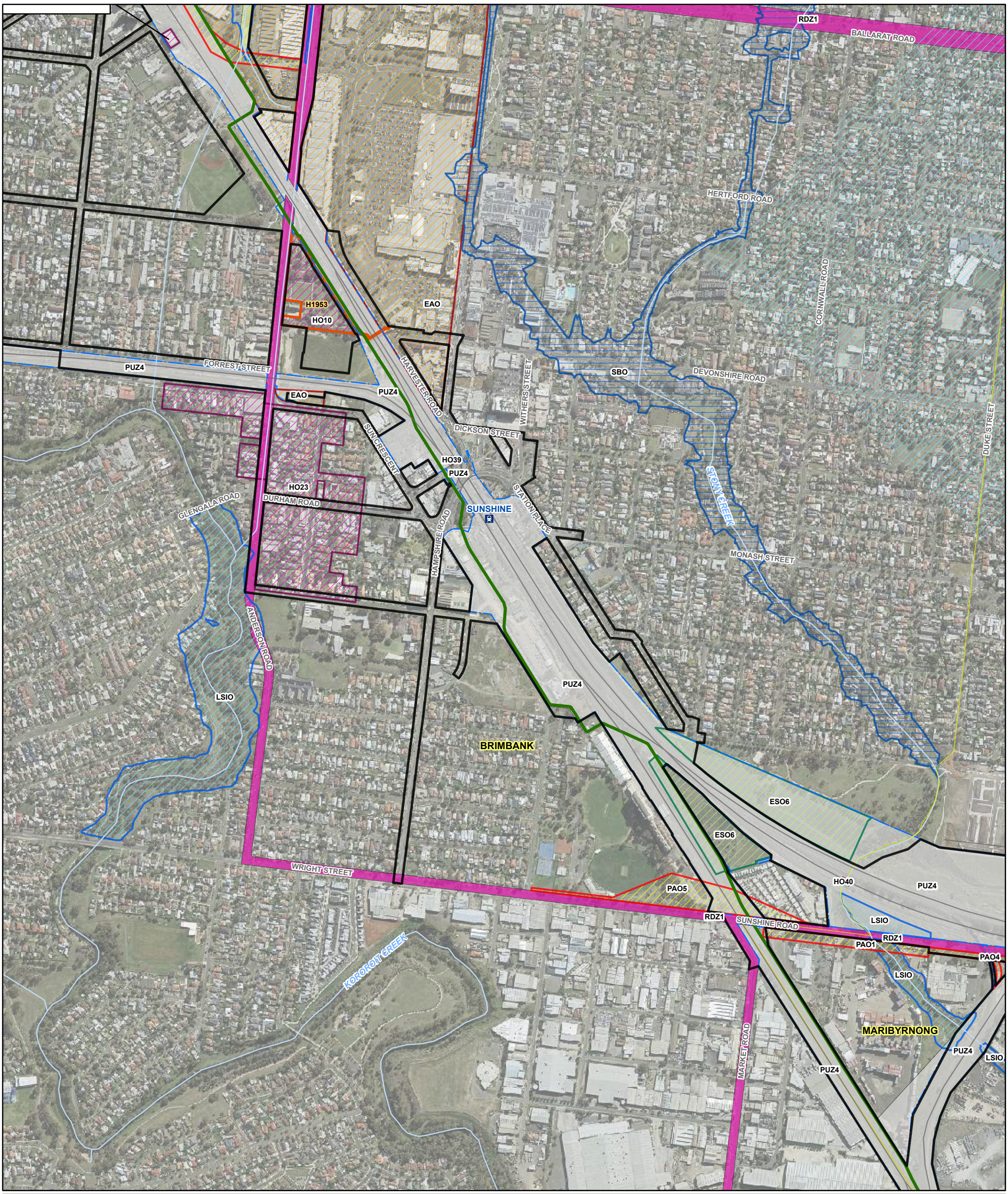

Rail station
Rail
Watercourse
VicTrack Reserve Boundary
JUHI Pipeline Alignment (Exxon-Mobil, 2018)
Local Government Area
State Land Impact Assessment Area
Victorian Heritage Register

Planning Overlay

EAO - Environmental Audit Overlay
ESO - Environmental Significance Overlay
HO - Heritage Overlay
LSIO - Land Subject to Inundation Overlay
PAO - Public Acquisition Overlay
SBO - Special Building Overlay

Planning Zone

PUZ1 - Public Use Zone Service and Utility
PUZ4 - Public Use Zone Transport
RDZ1 - Road Zone Category 1

Map 7 of 16

Data Sources:
AJMJV 2021
VicTrack 2021
Vicmap 2021
Exxon-Mobil 2018
Aerial photo: DELWP Apr. 2021

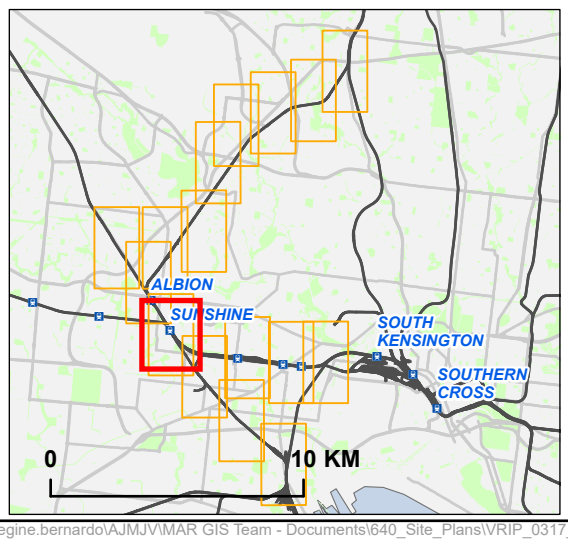

Melbourne Airport Rail

Project Wide

Rail Corridor and Public Land

Drawing Number:			Revision:
MAR-AJM-PWD-PWD-MAP-XLP-MMN-0490420			A.4
Drawn By: R. Bernardo	Approved By: N. Marshallsea	Date: 3/09/2021	Map Size: A3

0 180 360
Metres
Coordinate System: GDA 1994 MGA Zone 55

RAIL PROJECTS VICTORIA
AJM Joint Venture
aurecon JACOBS MOTT MACDONALD

C:\Users\regine.bernardo\AJMJV\MAR GIS Team - Documents\640_Site_Plans\VRIP_0317_Planning_LandUseImpactAssessment\VRIP_0317_Planning_LandUseImpactAssessment.aprx

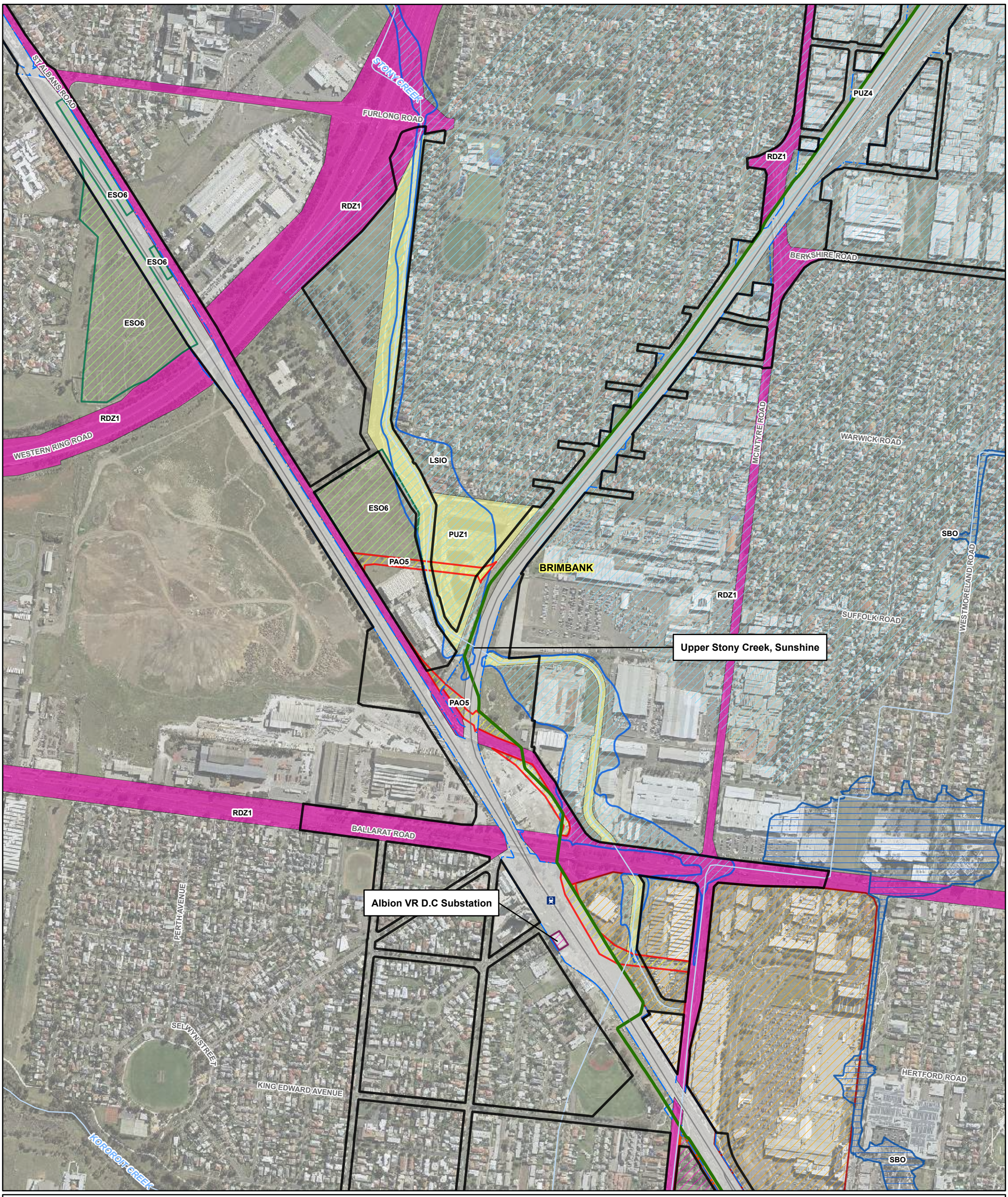

Rail station
Rail
Watercourse
VicTrack Reserve Boundary
JUHI Pipeline Alignment (Exxon-Mobil, 2018)
Local Government Area
State Land Impact Assessment Area
Victorian Heritage Register

Planning Overlay

EAO - Environmental Audit Overlay
ESO - Environmental Significance Overlay
HO - Heritage Overlay
LSIO - Land Subject to Inundation Overlay
PAO - Public Acquisition Overlay
SBO - Special Building Overlay

Planning Zone

PUZ1 - Public Use Zone Service and Utility
PUZ4 - Public Use Zone Transport
RDZ1 - Road Zone Category 1

Data Sources:
AJMJV 2021
VicTrack 2021
Vicmap 2021
Exxon-Mobil 2018
Aerial photo: DELWP Apr. 2021

Map 8 of 16

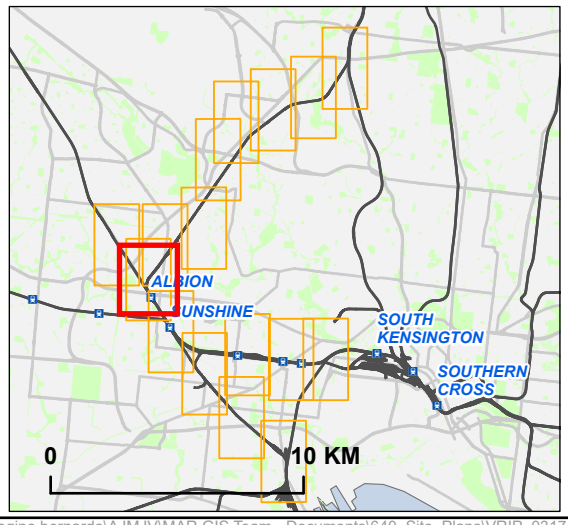

Melbourne Airport Rail

Project Wide

Rail Corridor and Public Land

Drawing Number:			Revision:
MAR-AJM-PWD-PWD-MAP-XLP-MMN-0490420			A.4
Drawn By: R. Bernardo	Approved By: N. Marshallsea	Date: 3/09/2021	Map Size: A3

0 180 360
Metres
Coordinate System: GDA 1994 MGA Zone 55

RAIL PROJECTS VICTORIA

AJM Joint Venture

aurecon JACOBS MOTT MACDONALD

C:\Users\regine.bernardo\AJMJV\MAR GIS Team - Documents\640_Site_Plans\VRIP_0317_Planning_LandUseImpactAssessment\VRIP_0317_Planning_LandUseImpactAssessment.aprx

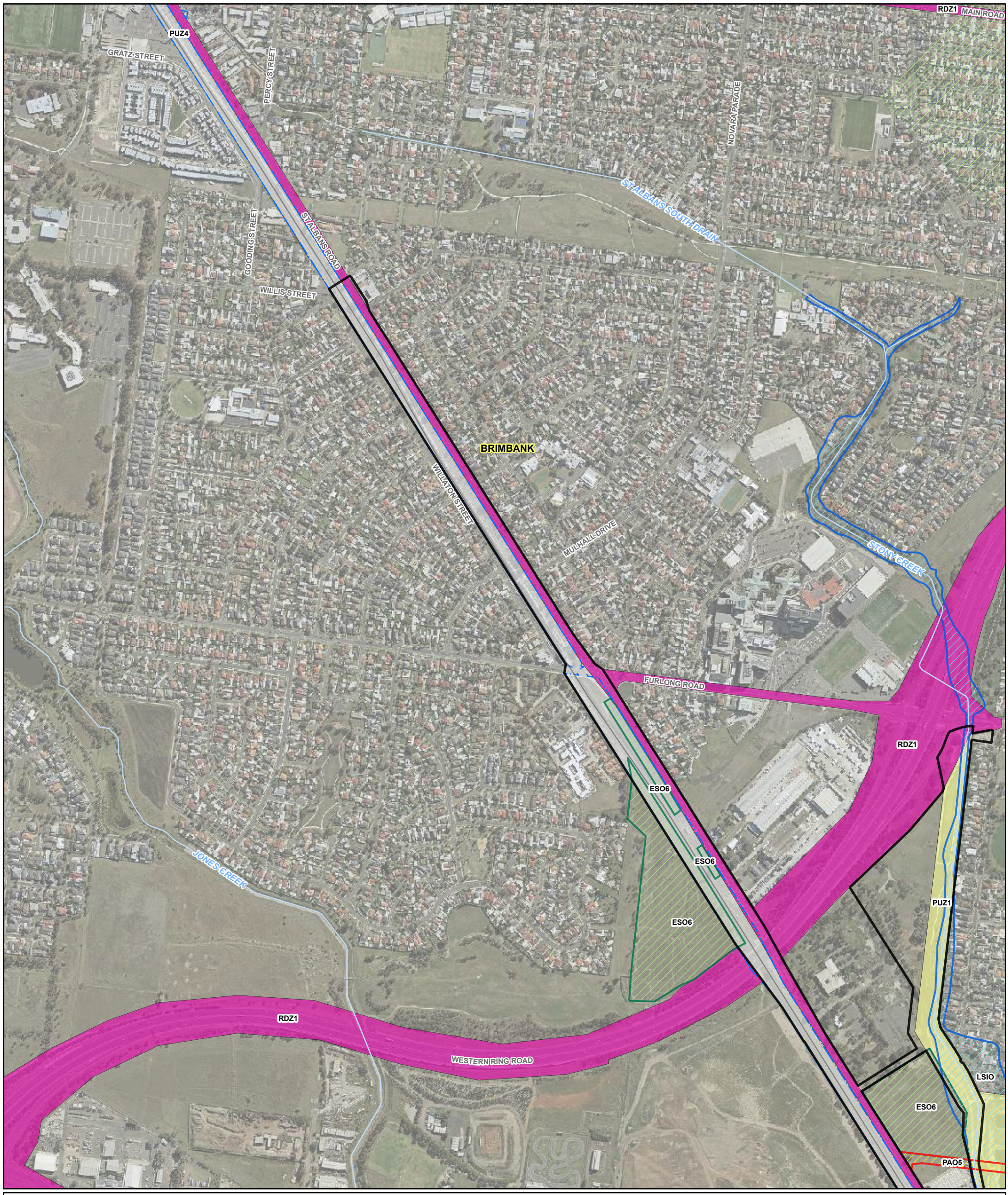

Rail
Watercourse
VicTrack Reserve Boundary
Local Government Area
State Land Impact Assessment Area

Planning Overlay

ESO - Environmental Significance Overlay
LSIO - Land Subject to Inundation Overlay
PAO - Public Acquisition Overlay

Planning Zone

PUZ1 - Public Use Zone Service and Utility
PUZ4 - Public Use Zone Transport
RDZ1 - Road Zone Category 1

Map 9 of 16

Data Sources:
AJMJV 2021
VicTrack 2021
Vicmap 2021
Exxon-Mobil 2018
Aerial photo: DELWP Apr. 2021

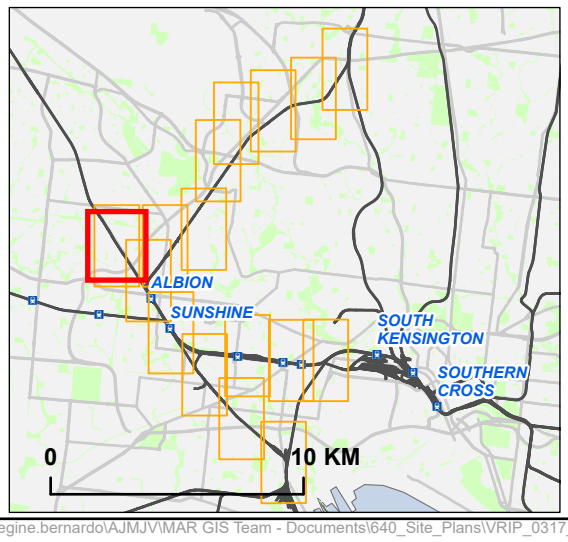

Melbourne Airport Rail

Project Wide

Rail Corridor and Public Land

Drawing Number:			Revision:
MAR-AJM-PWD-PWD-MAP-XLP-MMN-0490420			A.4
Drawn By: R. Bernardo	Approved By: N. Marshallsea	Date: 3/09/2021	Map Size: A3

0 180 360
Metres
Coordinate System: GDA 1994 MGA Zone 55

RAIL PROJECTS VICTORIA
AJM Joint Venture
aurecon JACOBS MOTT MACDONALD

C:\Users\regine.bernardo\AJMJV\MAR GIS Team - Documents\640_Site_Plans\VRIP_0317_Planning_LandUseImpactAssessment\VRIP_0317_Planning_LandUseImpactAssessment.aprx

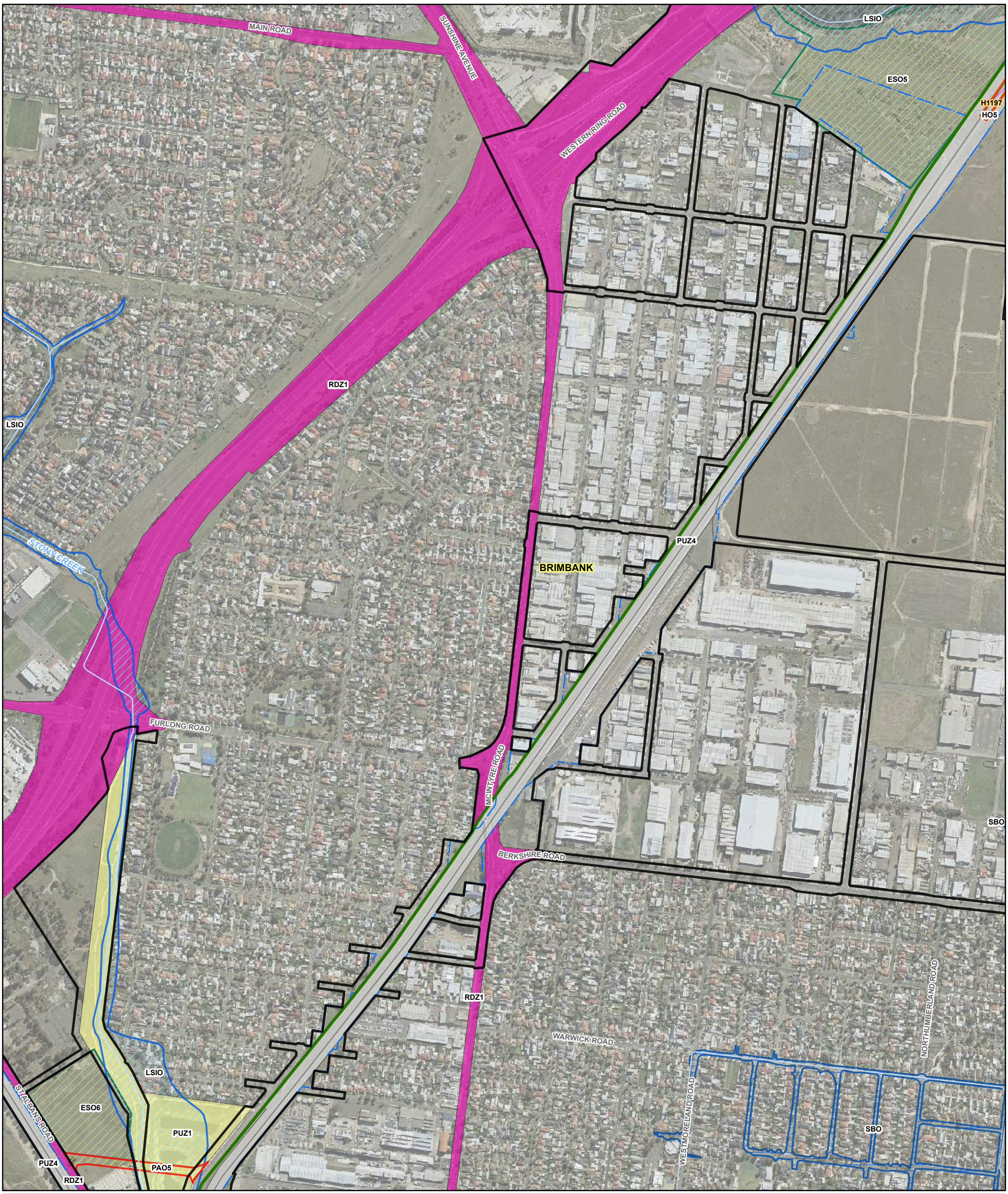

- Rail
- Watercourse
- VicTrack Reserve Boundary
- JUHI Pipeline Alignment (Exxon-Mobil, 2018)
- Local Government Area
- State Land Impact Assessment Area
- Victorian Heritage Register

Planning Overlay

- ESO - Environmental Significance Overlay
- HO - Heritage Overlay
- LSIO - Land Subject to Inundation Overlay
- PAO - Public Acquisition Overlay
- SBO - Special Building Overlay

Planning Zone

- PUZ1 - Public Use Zone Service and Utility
- PUZ4 - Public Use Zone Transport
- RDZ1 - Road Zone Category 1

Map 10 of 16

Data Sources:
AJMJV 2021
VicTrack 2021
Vicmap 2021
Exxon-Mobil 2018
Aerial photo: DELWP Apr. 2021

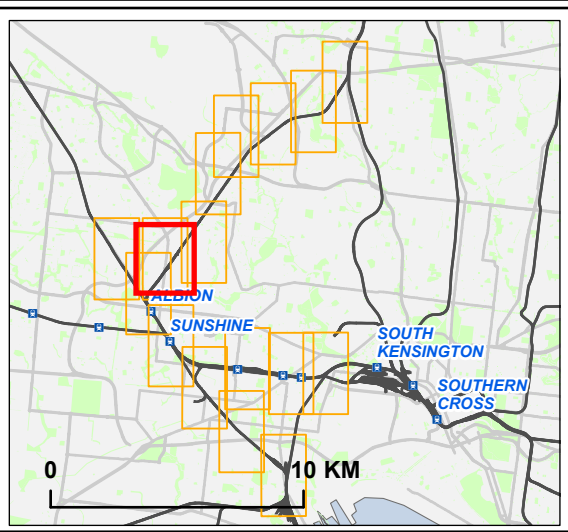

Melbourne Airport Rail

Project Wide

Rail Corridor and Public Land

Drawing Number:			Revision:
MAR-AJM-PWD-PWD-MAP-XLP-MMN-0490420			A.4
Drawn By: R. Bernardo	Approved By: N. Marshallsea	Date: 3/09/2021	Map Size: A3

0 180 360
Metres
Coordinate System: GDA 1994 MGA Zone 55

RAIL PROJECTS VICTORIA

AJM Joint Venture — aurecon JACOBS — MOTT MACDONALD

C:\Users\regine.bernardo\AJMJV\MAR GIS Team - Documents\640_Site_Plans\VRIP_0317_Planning_LandUseImpactAssessment\VRIP_0317_Planning_LandUseImpactAssessment.aprx

RDZ1
WESTERN RING ROAD
RDZ1
PUZ4
HO107
H1197
Albion Viaduct
ESO5
H1197
PUZ4
HO5
BRIMBANK
LSIO
ESO3
PUZ1
MARIBYRNONG RIVER
ESO5
MOONEE VALLEY
MILLEARA ROAD
MILITARY ROAD
RDZ1
LSIO
SBO
BERKSHIRE ROAD

- Rail
- Watercourse
- VicTrack Reserve Boundary
- JUHI Pipeline Alignment (Exxon-Mobil, 2018)
- Local Government Area
- State Land Impact Assessment Area
- Victorian Heritage Register

Planning Overlay

- ESO - Environmental Significance Overlay
- HO - Heritage Overlay
- LSIO - Land Subject to Inundation Overlay
- SBO - Special Building Overlay

Planning Zone

- PUZ1 - Public Use Zone Service and Utility
- PUZ4 - Public Use Zone Transport
- RDZ1 - Road Zone Category 1

Map 11 of 16

Data Sources:
AJMJV 2021
VicTrack 2021
Vicmap 2021
Exxon-Mobil 2018
Aerial photo: DELWP Apr. 2021

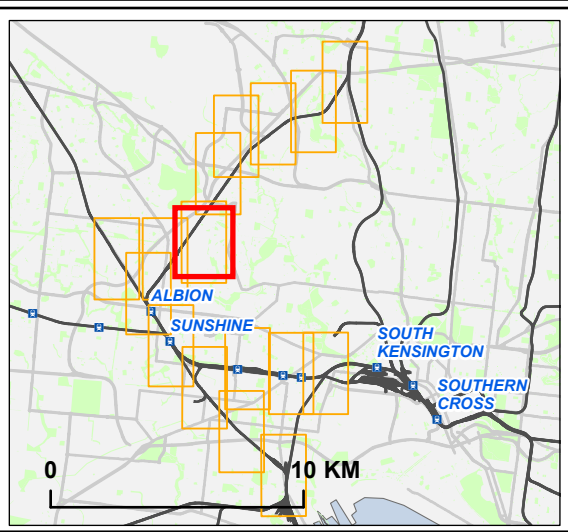

Melbourne Airport Rail

Project Wide

Rail Corridor and Public Land

Drawing Number:			Revision:
MAR-AJM-PWD-PWD-MAP-XLP-MMN-0490420			A.4
Drawn By: R. Bernardo	Approved By: N. Marshallsea	Date: 3/09/2021	Map Size: A3

0 180 360
Metres
Coordinate System: GDA 1994 MGA Zone 55

RAIL PROJECTS VICTORIA
AJM Joint Venture
aurecon JACOBS MOTT MACDONALD

C:\Users\regine.bernardo\AJMJV\MAR GIS Team - Documents\640_Site_Plans\VRIP_0317_Planning_LandUseImpactAssessment\VRIP_0317_Planning_LandUseImpactAssessment.aprx

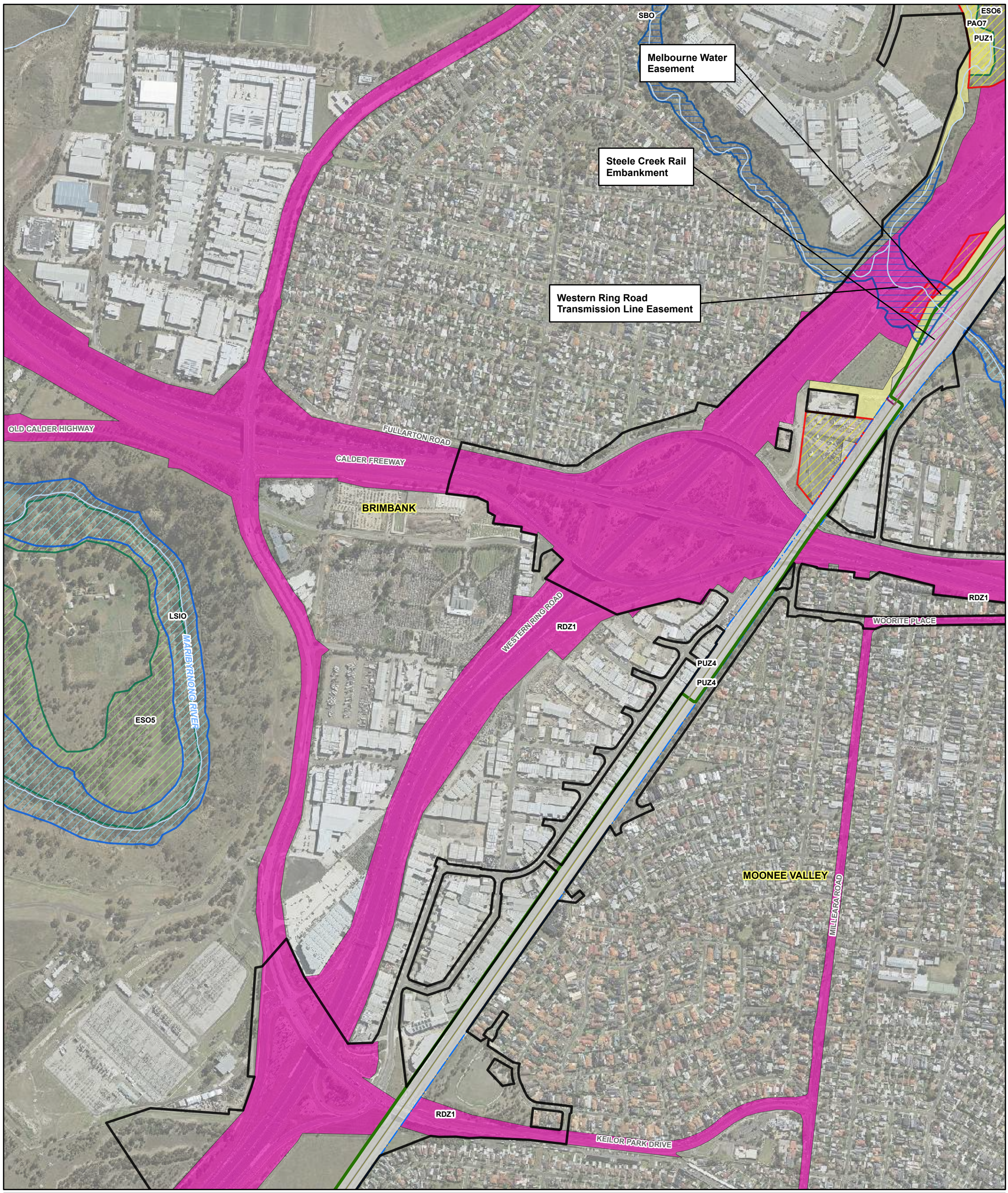

- Rail
- Watercourse
- VicTrack Reserve Boundary
- JUHI Pipeline Alignment (Exxon-Mobil, 2018)
- Local Government Area
- State Land Impact Assessment Area

Planning Overlay

- ESO - Environmental Significance Overlay
- HO - Heritage Overlay
- LSIO - Land Subject to Inundation Overlay
- PAO - Public Acquisition Overlay
- SBO - Special Building Overlay

Planning Zone

- PUZ1 - Public Use Zone Service and Utility
- PUZ4 - Public Use Zone Transport
- RDZ1 - Road Zone Category 1

Map 12 of 16

Data Sources:
AJMJV 2021
VicTrack 2021
Vicmap 2021
Exxon-Mobil 2018
Aerial photo: DELWP Apr. 2021

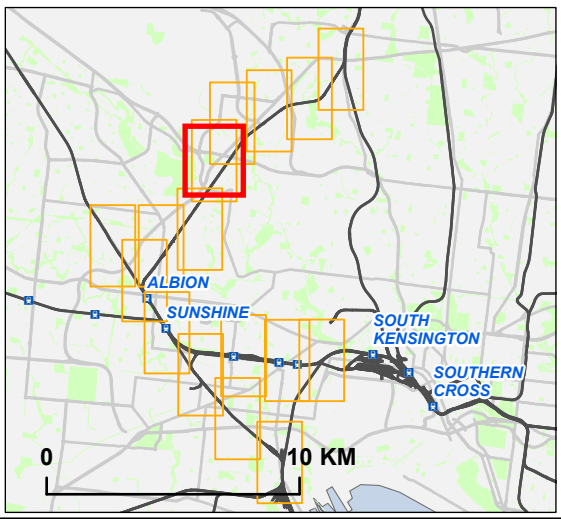

Melbourne Airport Rail

Project Wide

Rail Corridor and Public Land

Drawing Number:			Revision:
MAR-AJM-PWD-PWD-MAP-XLP-MMN-0490420			A.4
Drawn By: R. Bernardo	Approved By: N. Marshallsea	Date: 3/09/2021	Map Size: A3

0 180 360
Metres
Coordinate System: GDA 1994 MGA Zone 55

RAIL PROJECTS VICTORIA

AJM Joint Venture — aurecon JACOBS MOTT MACDONALD

C:\Users\regine.bernardo\AJMJV\MAR GIS Team - Documents\640_Site_Plans\VRIP_0317_Planning_LandUseImpactAssessment\VRIP_0317_Planning_LandUseImpactAssessment.aprx

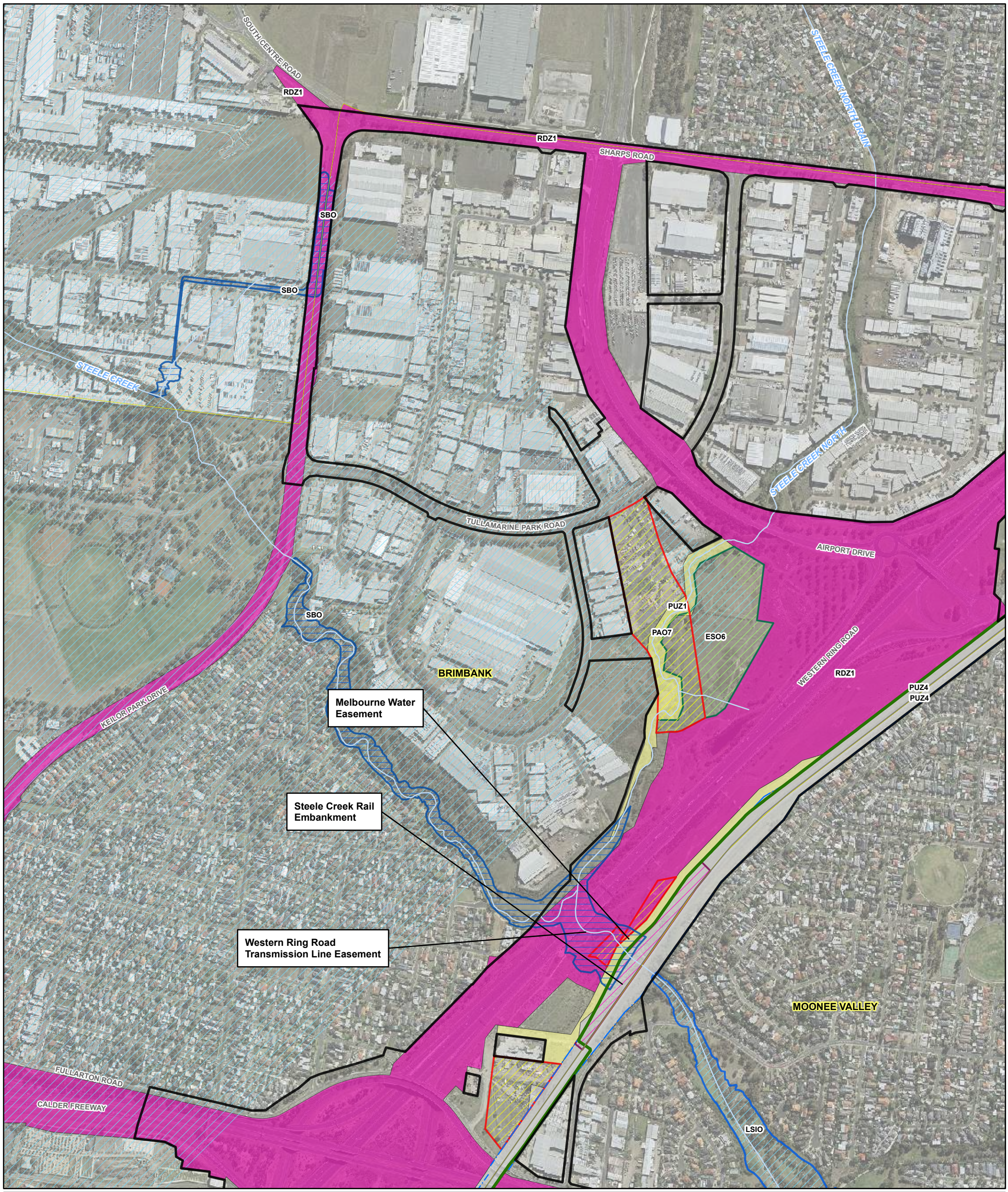

Rail
Watercourse
VicTrack Reserve Boundary
JUHI Pipeline Alignment (Exxon-Mobil, 2018)
Local Government Area
State Land Impact Assessment Area

Planning Overlay

ESO - Environmental Significance Overlay
HO - Heritage Overlay
LSIO - Land Subject to Inundation Overlay
PAO - Public Acquisition Overlay
SBO - Special Building Overlay

Planning Zone

PUZ1 - Public Use Zone Service and Utility
PUZ4 - Public Use Zone Transport
RDZ1 - Road Zone Category 1

Map 13 of 16

Data Sources:
AJMJV 2021
VicTrack 2021
Vicmap 2021
Exxon-Mobil 2018
Aerial photo: DELWP Apr. 2021

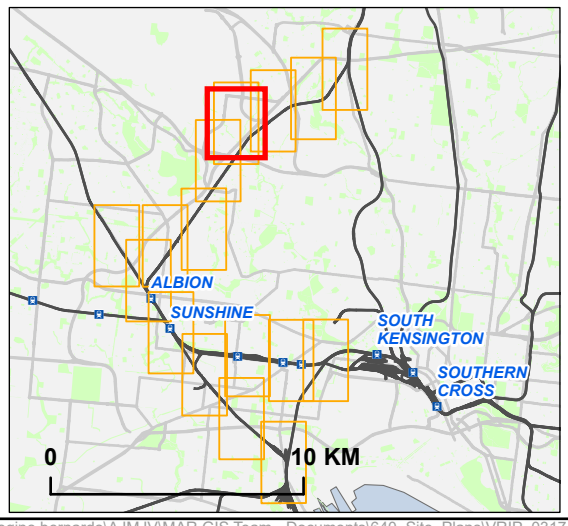

Melbourne Airport Rail

Project Wide

Rail Corridor and Public Land

Drawing Number:			Revision:
MAR-AJM-PWD-PWD-MAP-XLP-MMN-0490420			A.4
Drawn By: R. Bernardo	Approved By: N. Marshallsea	Date: 3/09/2021	Map Size: A3

0 180 360
Metres
Coordinate System: GDA 1994 MGA Zone 55

RAIL PROJECTS VICTORIA
AJM Joint Venture
aurecon JACOBS MOTT MACDONALD

C:\Users\regine.bernardo\AJMJV\MAR GIS Team - Documents\640_Site_Plans\VRIP_0317_Planning_LandUseImpactAssessment\VRIP_0317_Planning_LandUseImpactAssessment.aprx

CARRICK DRIVE
RDZ1
BROADMEADOWS ROAD
STEELE CREEK NORTH DRAIN
RDZ1
ESO2
MORELAND
MELROSE DRIVE
SHARPS ROAD
STEELE CREEK NORTH
PUZ4
PUZ4
PUZ4
PUZ4
WESTERN RING ROAD
WESTFIELD DRIVE
TULLAMARINE FREEWAY
MASCOMA STREET
TULLAMARINE PARK ROAD
BRIMBANK
RDZ1
MATTHEWS AVENUE
AIRPORT DRIVE
RDZ1
PAO7
ESO6
PUZ1
PUZ4
MOONEE VALLEY

Rail
Watercourse
VicTrack Reserve Boundary
JUHI Pipeline Alignment (Exxon-Mobil, 2018)
Local Government Area
State Land Impact Assessment Area

Planning Overlay

ESO - Environmental Significance Overlay
HO - Heritage Overlay
LSIO - Land Subject to Inundation Overlay
PAO - Public Acquisition Overlay
SBO - Special Building Overlay

Planning Zone

PUZ1 - Public Use Zone Service and Utility
PUZ4 - Public Use Zone Transport
RDZ1 - Road Zone Category 1

Map 14 of 16

Data Sources:
AJMJV 2021
VicTrack 2021
Vicmap 2021
Exxon-Mobil 2018
Aerial photo: DELWP Apr. 2021

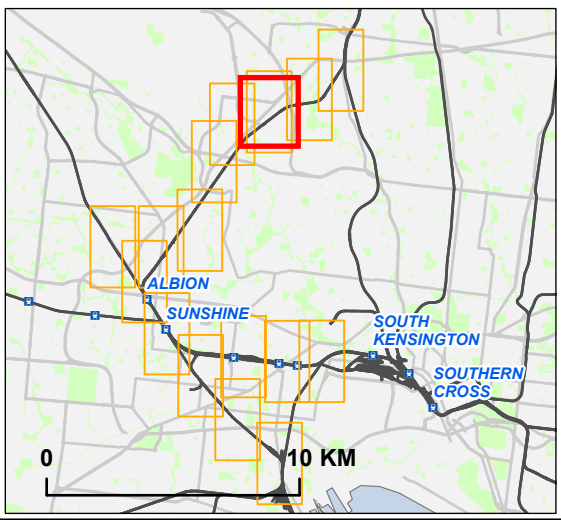

Melbourne Airport Rail

Project Wide

Rail Corridor and Public Land

Drawing Number:			Revision:
MAR-AJM-PWD-PWD-MAP-XLP-MMN-0490420			A.4
Drawn By: R. Bernardo	Approved By: N. Marshallsea	Date: 3/09/2021	Map Size: A3

0 180 360
Metres
Coordinate System: GDA 1994 MGA Zone 55

RAIL PROJECTS VICTORIA
AJM Joint Venture
aurecon JACOBS MOTT MACDONALD

C:\Users\regine.bernardo\AJMJV\MAR GIS Team - Documents\640_Site_Plans\VRIP_0317_Planning_LandUseImpactAssessment\VRIP_0317_Planning_LandUseImpactAssessment.aprx

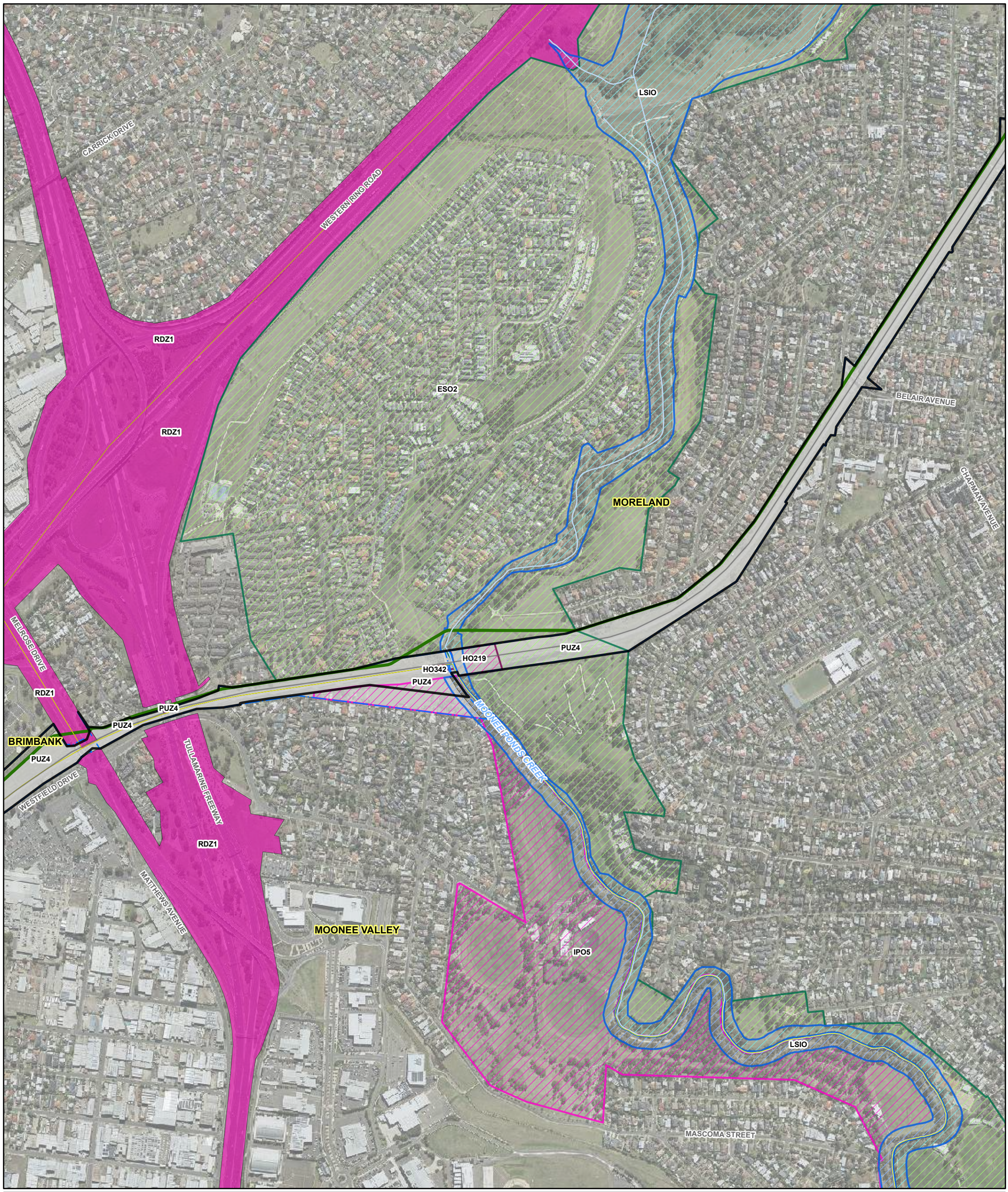

Rail
Watercourse
VicTrack Reserve Boundary
JUHI Pipeline Alignment (Exxon-Mobil, 2018)
Local Government Area
State Land Impact Assessment Area

Planning Overlay

ESO - Environmental Significance Overlay
HO - Heritage Overlay
IPO - Incorporated Plan Overlay
LSIO - Land Subject to Inundation Overlay

Planning Zone

PUZ4 - Public Use Zone Transport
RDZ1 - Road Zone Category 1

Map 15 of 16

Data Sources:
AJMJV 2021
VicTrack 2021
Vicmap 2021
Exxon-Mobil 2018
Aerial photo: DELWP Apr. 2021

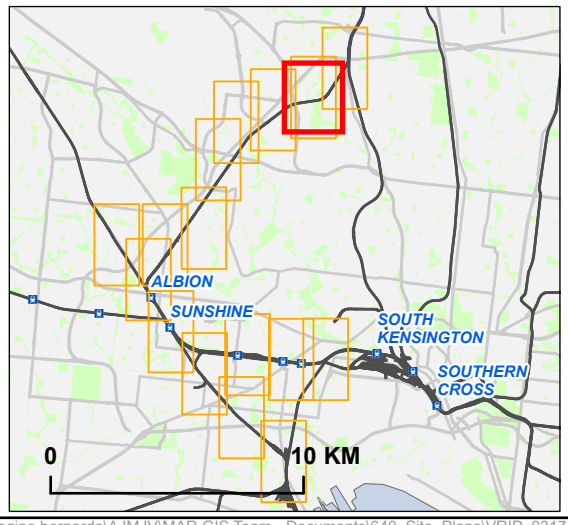

Melbourne Airport Rail

Project Wide

Rail Corridor and Public Land

Drawing Number:			Revision:
MAR-AJM-PWD-PWD-MAP-XLP-MMN-0490420			A.4
Drawn By: R. Bernardo	Approved By: N. Marshallsea	Date: 3/09/2021	Map Size: A3

0 180 360
Metres
Coordinate System: GDA 1994 MGA Zone 55

RAIL PROJECTS VICTORIA
AJM Joint Venture
aurecon JACOBS MOTT MACDONALD

C:\Users\regine.bernardo\AJMJV\MAR GIS Team - Documents\640_Site_Plans\VRIP_0317_Planning_LandUseImpactAssessment\VRIP_0317_Planning_LandUseImpactAssessment.aprx

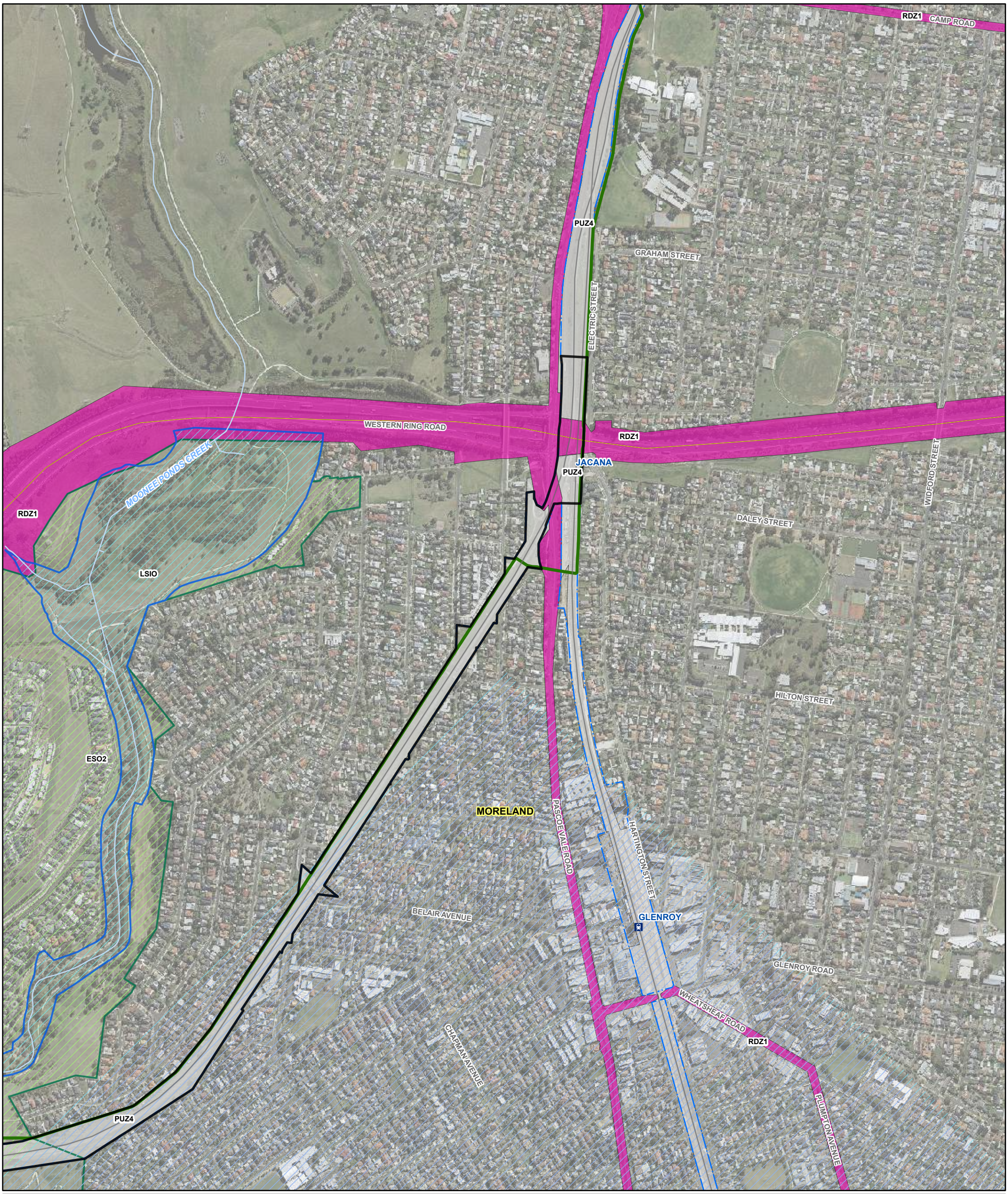

Rail station
Rail
Watercourse
VicTrack Reserve Boundary
JUHI Pipeline Alignment (Exxon-Mobil, 2018)
Local Government Area
State Land Impact Assessment Area

Planning Overlay

ESO - Environmental Significance Overlay
LSIO - Land Subject to Inundation Overlay

Planning Zone

PUZ4 - Public Use Zone Transport
RDZ1 - Road Zone Category 1

Map 16 of 16

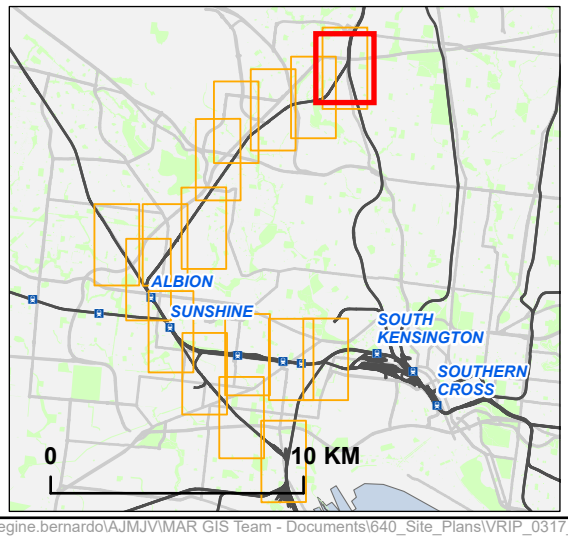

Data Sources:
AJMJV 2021
VicTrack 2021
Vicmap 2021
Exxon-Mobil 2018
Aerial photo: DELWP Apr. 2021

Melbourne Airport Rail
Project Wide

Rail Corridor and Public Land

Drawing Number:			Revision:
MAR-AJM-PWD-PWD-MAP-XLP-MMN-0490420			A.4
Drawn By: R. Bernardo	Approved By: N. Marshallsea	Date: 3/09/2021	Map Size: A3

0 180 360
Metres
Coordinate System: GDA 1994 MGA Zone 55

RAIL PROJECTS VICTORIA
AJM Joint Venture
aurecon JACOBS MOTT MACDONALD

C:\Users\regine.bernardo\AJMJV\MAR GIS Team - Documents\640_Site_Plans\VRIP_0317_Planning_LandUseImpactAssessment\VRIP_0317_Planning_LandUseImpactAssessment.aprx